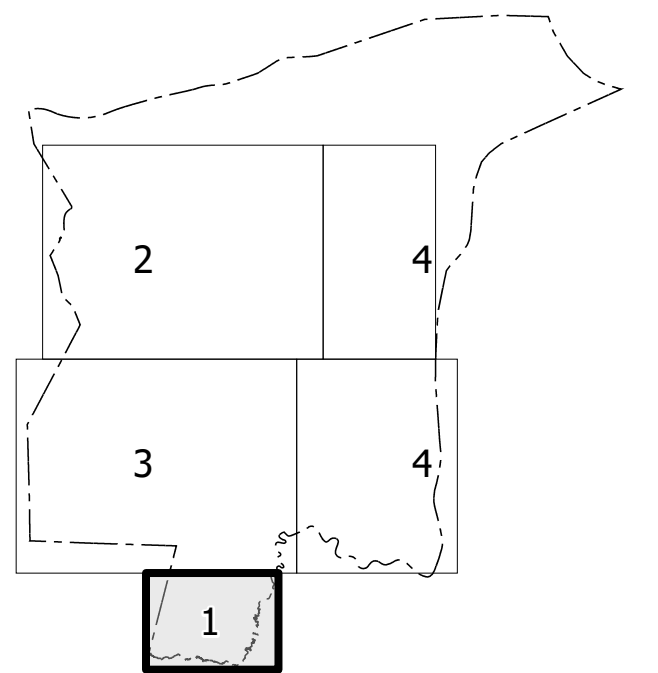
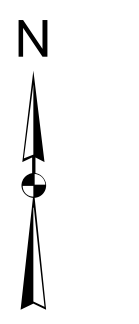


Sheet Key



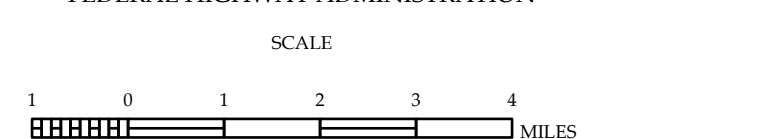
LEGEND

- INTERSTATE US NC
- INTERSTATE DIVIDED HWY
- UNPAVED UNIMPROVED ROAD
- ROAD SERVICE ROAD
- PROFESSIONALLY DESIGN ROAD
- PROF. TRAIL ROAD
- NON-SYSTEM ROAD
- INTERSTATE INTERCHANGE
- STANDARD ROAD BRIDGE
- RAILROAD BRIDGE
- RAILROAD TRESTLE
- RAILROAD VIADUCT
- RAILROAD UNDERPASS
- RAILROAD OVERPASS
- TUNNEL
- CULVERT
- PHS
- INTERSTATE HIGHWAY
- U.S. NUMBERED HIGHWAY
- N.C. NUMBERED HIGHWAY
- U.S. NUMBERED BI-CYCLE ROUTE
- N.C. NUMBERED BI-CYCLE ROUTE
- INTERSTATE INTERCHANGE NUMBER
- SECONDARY ROAD NUMBER
- UTILITY LINES
- RAILROAD LINE
- RAILROAD STATION
- RAILROAD CROSSING
- STATE LINE
- COUNTY LINE
- SMOOTHED HUMAN BOUNDARIES
- CITY LIMITS
- FRONT YARD AND DRAIN
- FRONT YARD AND DRAIN
- NARROW CREEK OR STREAM
- WIDE RIVER OR CREEK
- RESERVOIR, POND, OR LAKE W/ ISLAND
- DAM OR DAM WITH LOCK
- WATERFALL
- SWAMP
- COMMUNITY
- CITY OR TOWN
- SCHOOL
- COLLEGE OR UNIVERSITY
- HOSPITAL
- CHURCH
- CHURCH WITH CEMETERY
- CEMETERY
- PAVED HIGHWAY
- CONCRETE OR METAL INSTITUTION
- QUARRY
- SEMI OR SET
- HIGHWAY GARAGE OR MAINT. YARD
- HIGHWAY SERVICE DIST. OFFICE
- MILITARY POST
- WEIGH STATION
- FARMHOUSE
- HISTORICAL SITE
- POST OFFICE
- POST OFFICE
- POST OFFICE
- LIGHTHOUSE
- MONUMENT SUBMIT
- MONUMENT GAP
- OVERLOOK
- REST AREA
- VISITOR CENTER AREA
- WELCOME CENTER AREA
- AIRPORT
- MILITARY AIRPORT
- NATIONAL / STATE FOREST BOUNDARY
- WILDLIFE REFUGE
- NATIONAL / STATE PARK BOUNDARY
- GAME LANDS BOUNDARY
- MILITARY RESERVATION BOUNDARY
- INDIAN RESERVATION BOUNDARY

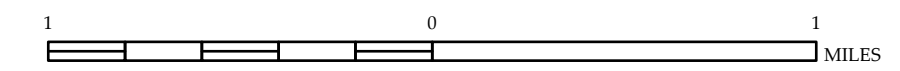


**TYRRELL COUNTY**  
**NORTH CAROLINA**

PREPARED BY THE  
NORTH CAROLINA DEPARTMENT OF TRANSPORTATION  
OPERATIONS PROGRAM MANAGEMENT UNIT - MAPPING SECTION  
IN COOPERATION WITH THE  
U.S. DEPARTMENT OF TRANSPORTATION  
FEDERAL HIGHWAY ADMINISTRATION

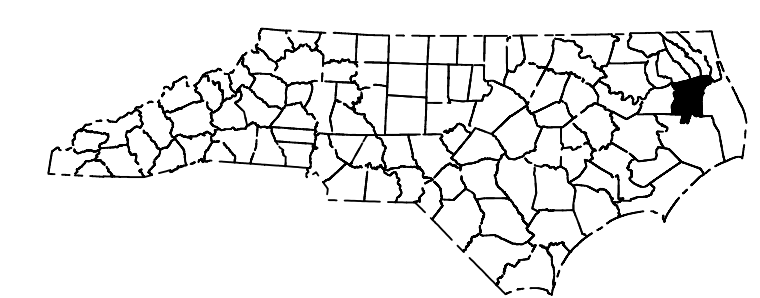
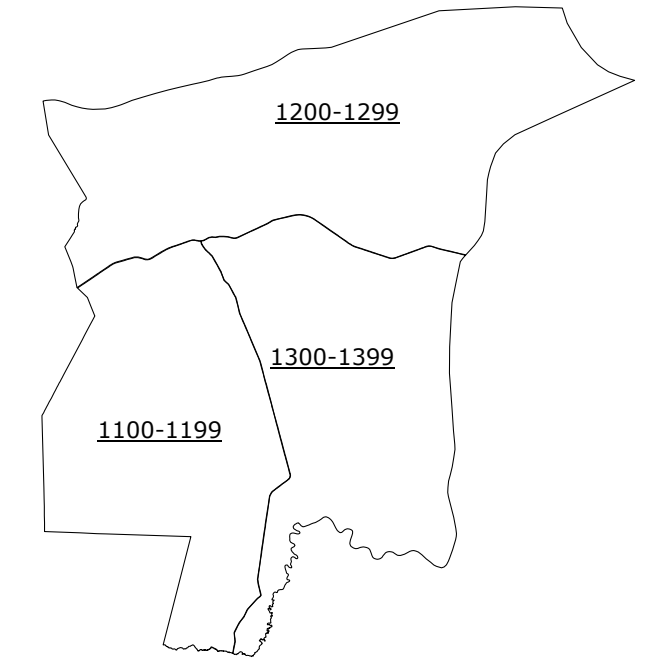
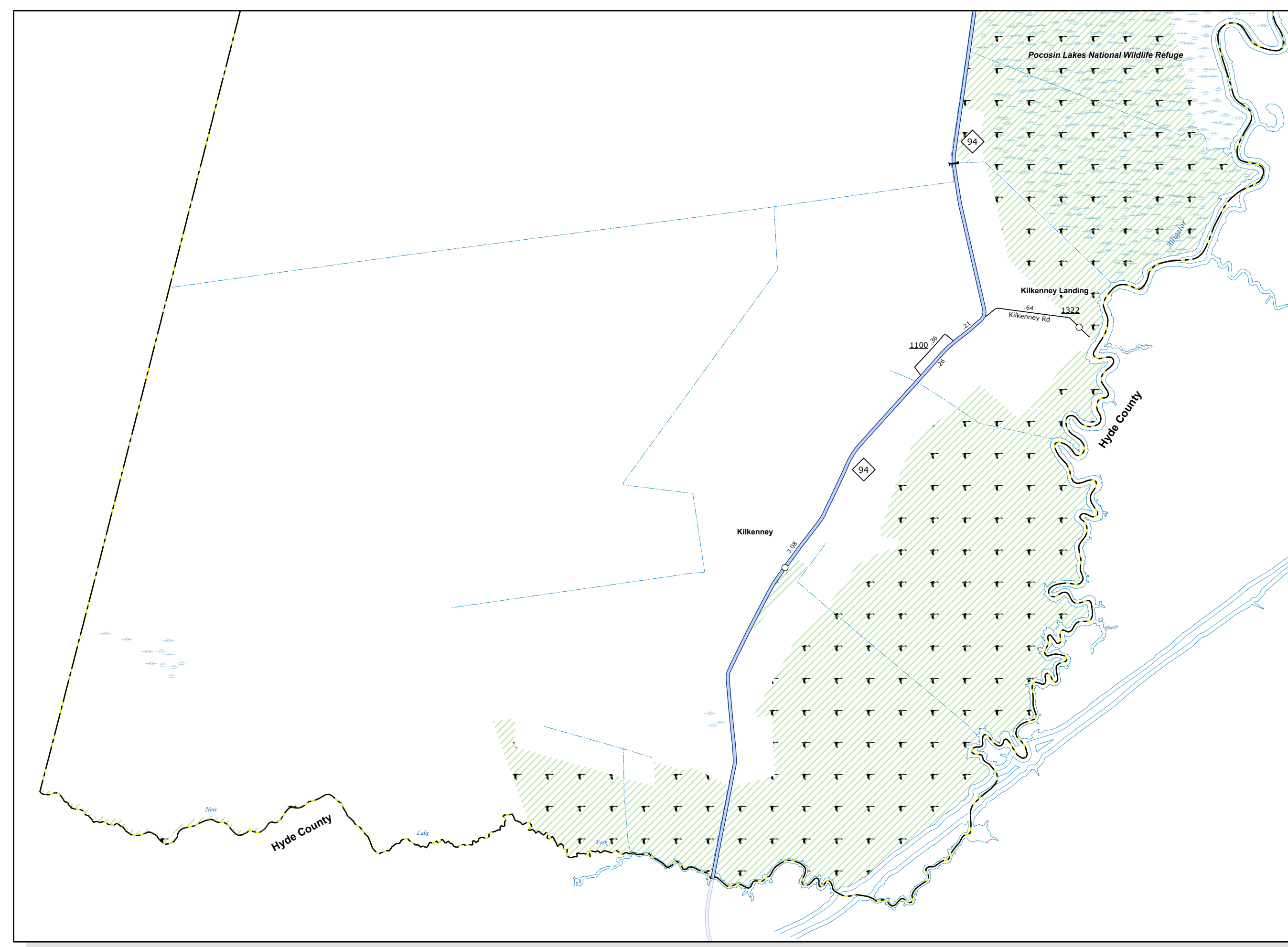


SCALE FOR ENLARGEMENTS



NORTH CAROLINA PLANE COORDINATE SYSTEM  
LAMBERT CONFORMAL CONIC PROJECTION

SHEET 1 OF 4



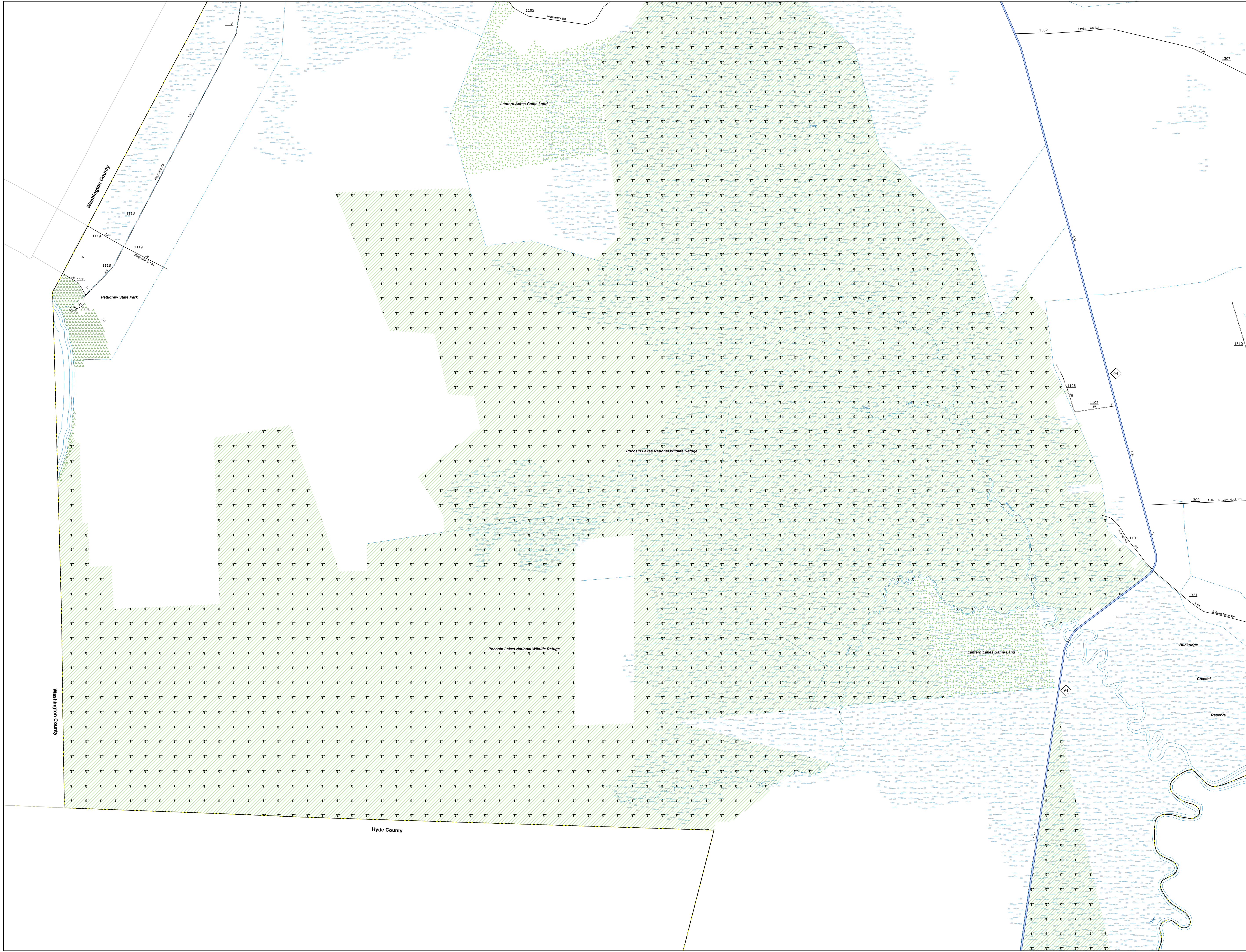
COPIES OF THIS MAP ARE AVAILABLE TO THE  
PUBLIC AT NOMINAL COST. CONTACT US TO ORDER:  
848.680.5000 or [dotinfo@ncdot.gov](mailto:dotinfo@ncdot.gov)  
<https://connect.ncdot.gov/resources/State-Mapping/Pages/Ordering-Maps.aspx>  
(919) 844-4949

TERMS OF USE: The Mapping Section's goal is to provide the most accurate and current information possible. Map data is compiled from numerous sources with varying dates of publication and map accuracy standards. As a result, the accuracy, currency, and completeness of the data provided will vary. The North Carolina Department of Transportation shall not be held liable for any errors in the map data. This map cannot be construed to be a legal document. The information shown on this map was last updated in March 2014. For digital copies of this map or additional map products, visit <https://connect.ncdot.gov/resources/State-Mapping>

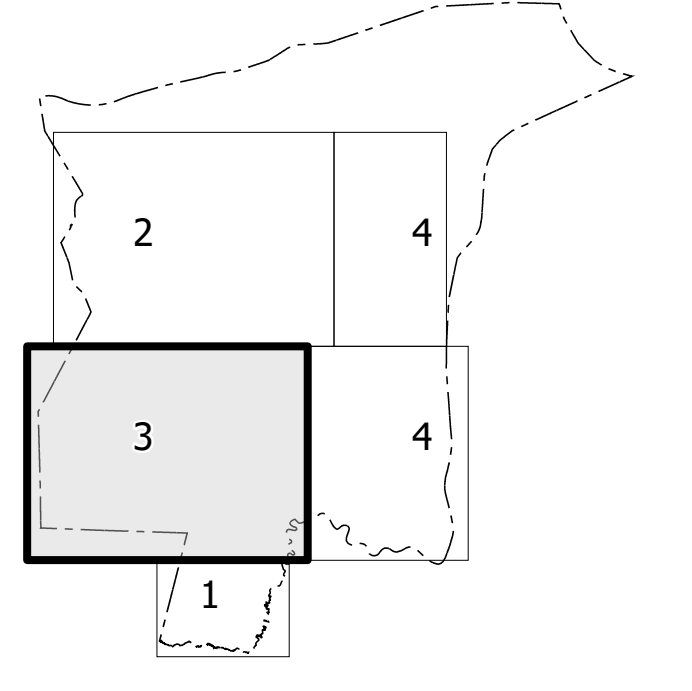


STATE OF NORTH CAROLINA  
 DEPARTMENT OF TRANSPORTATION  
 DIVISION OF HIGHWAY DESIGN  
 DATE: 08/20/2024  
 PROJECT: N. 1307 RD. PROJECT NO. 2024-001

THIS MAP IS AVAILABLE TO THE PUBLIC FOR INFORMATIONAL PURPOSES ONLY. IT IS NOT TO BE USED FOR ANY OTHER PURPOSE. THE INFORMATION ON THIS MAP IS FOR INFORMATIONAL PURPOSES ONLY. IT IS NOT TO BE USED FOR ANY OTHER PURPOSE.



Sheet Key



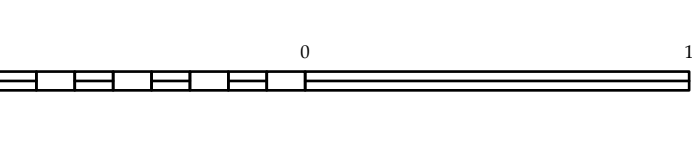
LEGEND

- INTERSTATE I-85
- US HIGHWAY US 1307
- STATE HIGHWAY SH 1309
- LOCAL ROAD
- RAILROAD
- UNPAVED UNIMPROVED ROAD
- PAVED UNIMPROVED ROAD
- PROPOSED ROAD
- PROPOSED ROAD
- INTEREST POINT
- STANDARD ROAD BRIDGE
- RAILROAD BRIDGE
- DRY SPAN ON BRIDGE
- PERMANENT BRIDGE
- PERMANENT UNDERPASS
- VEHICULAR UNDERPASS
- TUNNEL
- CULVERT
- PIPS
- INTERSTATE HIGHWAY
- US NUMBERED HIGHWAY
- N.C. NUMBERED HIGHWAY
- U.S. NUMBERED BI-CYCLE ROUTE
- N.C. NUMBERED BI-CYCLE ROUTE
- INTERSTATE INTERCHANGE NUMBER
- SECONDARY ROAD NUMBER
- UTILITY LINE
- RAILROAD LINE
- RAILROAD STATION
- POST OFFICE
- STATE LINE
- COUNTY LINE
- CITY LIMITS
- SANITARIAN BOUNDARIES
- FERRY ROUTE AND RAMP
- NARROW CREEK OR STREAM
- WIDE RIVER OR CREEK
- RESERVOIR, POND OR LAKE W/ ISLAND
- DAM OR DAM WITH LOCK
- WATERFALL
- SWAMP
- COMMUNITY
- COUNTY SEAT
- SCHOOL
- COLLEGE OR UNIVERSITY
- HOSPITAL
- COUNTRY CLUB
- CHURCH
- CEMETERY
- PUBLIC STATION
- CORNER POINT OR PENSIL DISTRIBUTION
- QUARRY
- MINI OR BIT
- HIGHWAY GARAGE OR MAINT. YARD
- HIGHWAY REST OR DIST. OFFICE
- MILEAGE POST
- WELSH STATION
- FABRIKATIONS
- HISTORICAL SITE
- POINT OF INTEREST
- POST OFFICE
- STATE FOREST
- LANDMARK
- MOUNTAIN SUMMIT
- MOUNTAIN GAP
- OVERLOOK
- REST AREA
- VISITOR CENTER REST AREA
- WELCOME CENTER REST AREA
- SHRINE
- MILITARY AIRPORT
- NATIONAL STATE FOREST BOUNDARY
- WILDLIFE REFUGE
- NATIONAL STATE PARK BOUNDARY
- GAME LANDS BOUNDARY
- MILITARY RESERVATION BOUNDARY
- INDIAN RESERVATION BOUNDARY



**TYRRELL COUNTY**  
**NORTH CAROLINA**

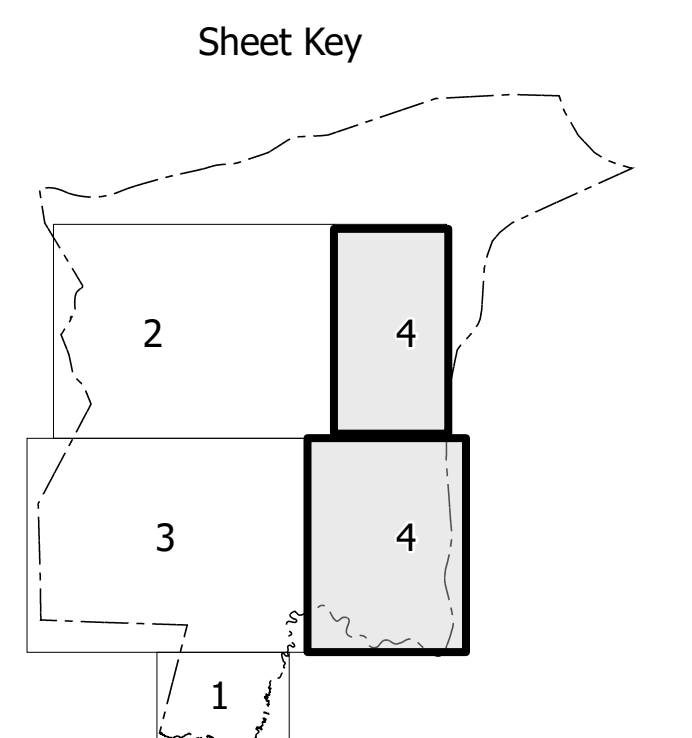
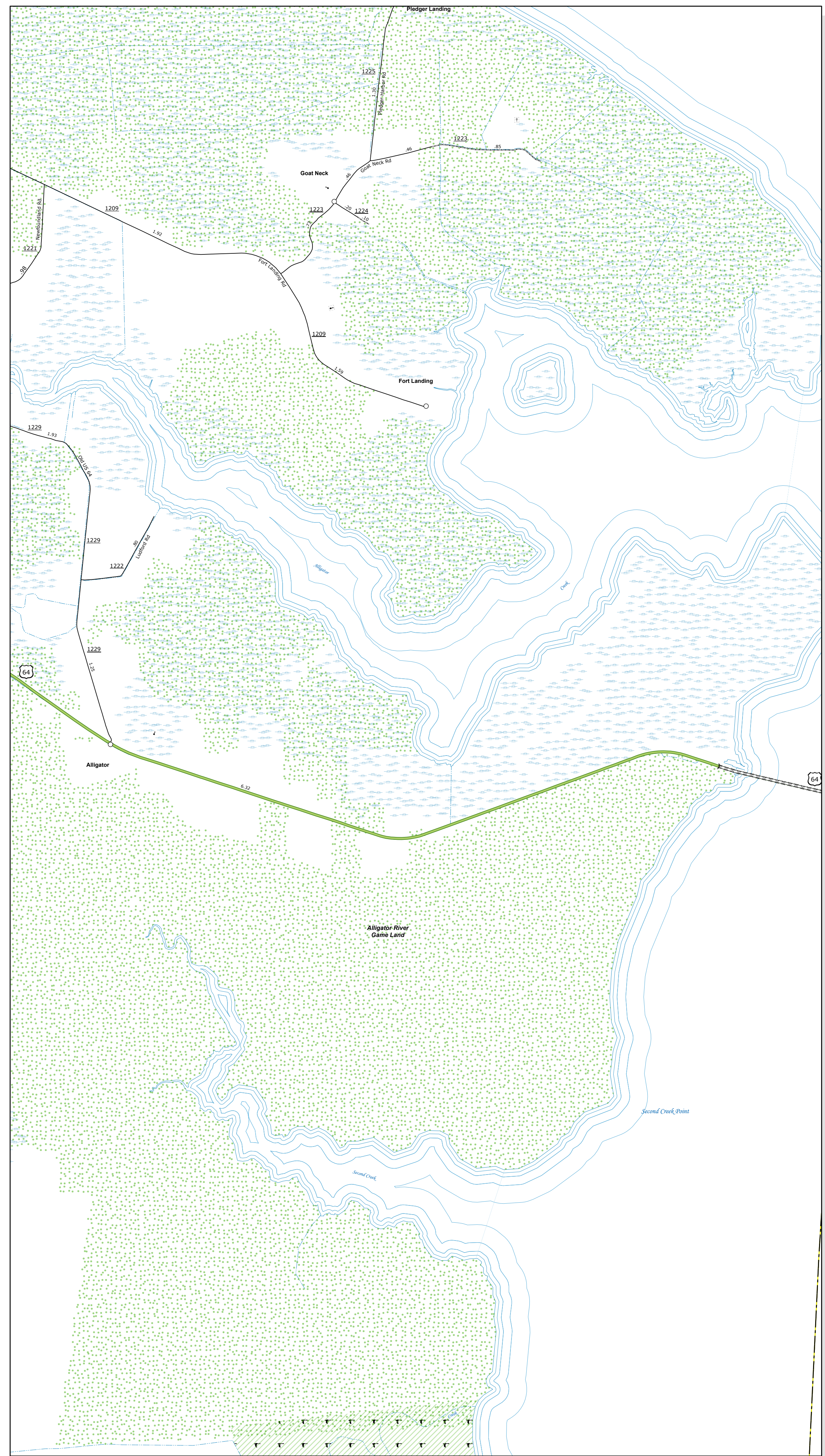
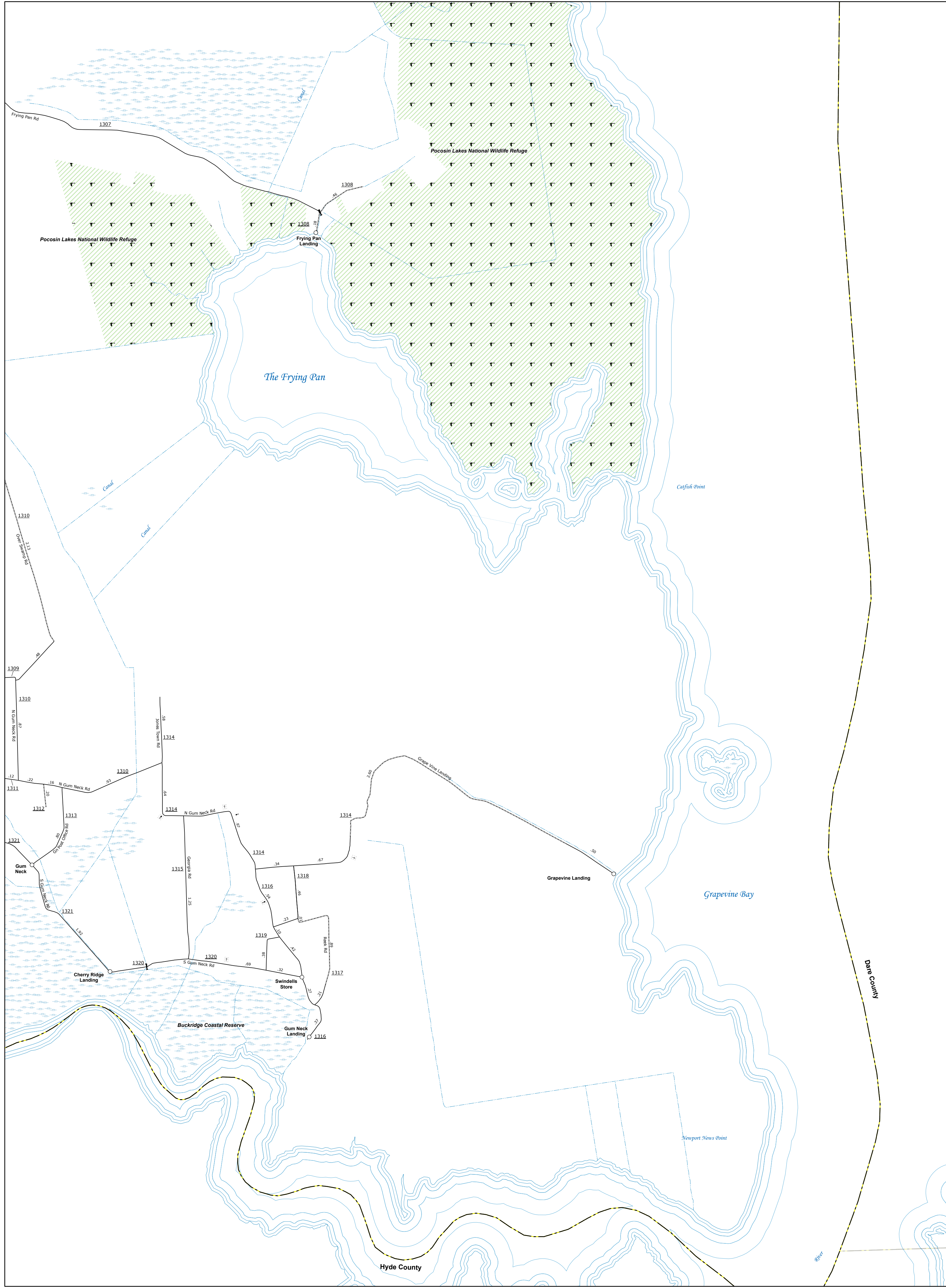
PREPARED BY THE  
 NORTH CAROLINA DEPARTMENT OF TRANSPORTATION  
 OPERATIONS PROGRAM MANAGEMENT UNIT - MAPPING SECTION  
 IN COOPERATION WITH THE  
 U.S. DEPARTMENT OF TRANSPORTATION  
 FEDERAL HIGHWAY ADMINISTRATION



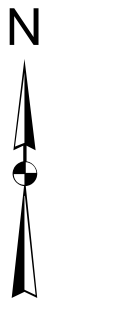
NORTH CAROLINA PLANE COORDINATE SYSTEM  
 LAMBERT CONFORMAL CONIC PROJECTION

TERMS OF USE: The Mapping Section's goal is to provide the most accurate and current information possible. Map data is collected from numerous sources with varying degrees of accuracy. As a result, the accuracy, currency and completeness of information cannot be guaranteed. The information shown on this map was last updated in March 2024. For digital copies of this map or additional map products, visit <https://www.ncdot.gov/transportation/mapping/Products.aspx>

COPIES OF THIS MAP ARE AVAILABLE TO THE PUBLIC AT THE FOLLOWING URL: <https://www.ncdot.gov/transportation/mapping/Products.aspx>

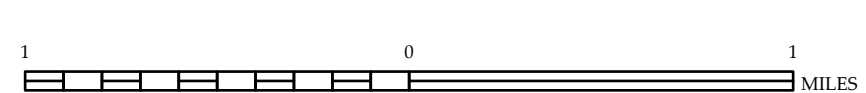


- LEGEND**
- INTERSTATE US NC
  - Divided Hwy
  - Undivided Hwy
  - BLVD BRIDGE PARKWAY
  - UNPAVED UNGRADED ROAD
  - ROAD GRADED ROAD
  - ROAD GRADED ROAD
  - PROPOSED/PAVED DRAIN ROAD
  - PROPOSED/PAVED ROAD
  - INTERSTATE TRUCK DISTANCE
  - STANDARD ROAD BRIDGE
  - RAIL ROAD BRIDGE
  - DRAIN SWALE OR BRIDGE
  - PEDESTRIAN BRIDGE
  - PEDESTRIAN TOLLWAY
  - PEDESTRIAN UNDERPASS
  - VEHICULAR UNDERPASS
  - TUNNEL
  - CULVERT
  - POB
  - INTERSTATE HIGHWAY
  - U.S. NUMBERED HIGHWAY
  - N.C. NUMBERED HIGHWAY
  - U.S. NUMBERED BI-CYCLE ROUTE
  - N.C. NUMBERED BI-CYCLE ROUTE
  - INTERSTATE INTERCHANGE NUMBER
  - SECONDARY ROAD NUMBER
  - TRUCK STOP
  - TRUCK STOP
  - RAILROAD LINE
  - RAILROAD STATION
  - RAILROAD STATION
  - RAILROAD STATION
  - STATE LINE
  - COUNTY LINE
  - CITY BOUNDARY
  - SANITARY DISTRICT BOUNDARIES
  - FERRY ROUTE AND RAMP
  - NARROW CREEK OR STREAM
  - WIDE RIVER OR CREEK
  - RESERVOIR, POND OR LAKE W/ ISLAND
  - DAM OR DAM WITH LOCK
  - WATERFALL
  - SWAMP
  - COMMUNITY
  - COUNTY SEAT
  - SCHOOL
  - COLLEGE OR UNIVERSITY
  - HOSPITAL
  - CAMP/STADIUM
  - CHURCH
  - CHURCH WITH CEMETERY
  - CEMETERY
  - PUBLIC STATION
  - CORRECTIONAL INSTITUTION
  - QUARRY
  - MINE OR PIT
  - HIGHWAY GARAGE OR MAINT. YARD
  - HIGHWAY REST OR DIST. OFFICE
  - MILEAGE POST
  - WELDRS STATION
  - FABRICTION
  - HISTORICAL SITE
  - POST OFFICE INTEREST
  - POST OFFICE
  - STATE FOREST
  - LIGHTHOUSE
  - MOUNTAIN SUMMIT
  - MOUNTAIN GAP
  - OVERLOOK
  - REST AREA
  - VISITOR CTR REST AREA
  - WELCOME CTR REST AREA
  - SHORE
  - MILITARY AIRPORT
  - NATIONAL / STATE FOREST BOUNDARY
  - WILDLIFE REFUGE
  - NATIONAL / STATE PARK BOUNDARY
  - GAME LANDS BOUNDARY
  - MILITARY RESERVATION BOUNDARY
  - INDIAN RESERVATION BOUNDARY



**TYRRELL COUNTY  
NORTH CAROLINA**

PREPARED BY THE  
NORTH CAROLINA DEPARTMENT OF TRANSPORTATION  
OPERATIONS PROGRAM MANAGEMENT UNIT - MAPPING SECTION  
IN COOPERATION WITH THE  
U.S. DEPARTMENT OF TRANSPORTATION  
FEDERAL HIGHWAY ADMINISTRATION



NORTH CAROLINA PLANE COORDINATE SYSTEM  
LAMBERT CONFORMAL CONIC PROJECTION