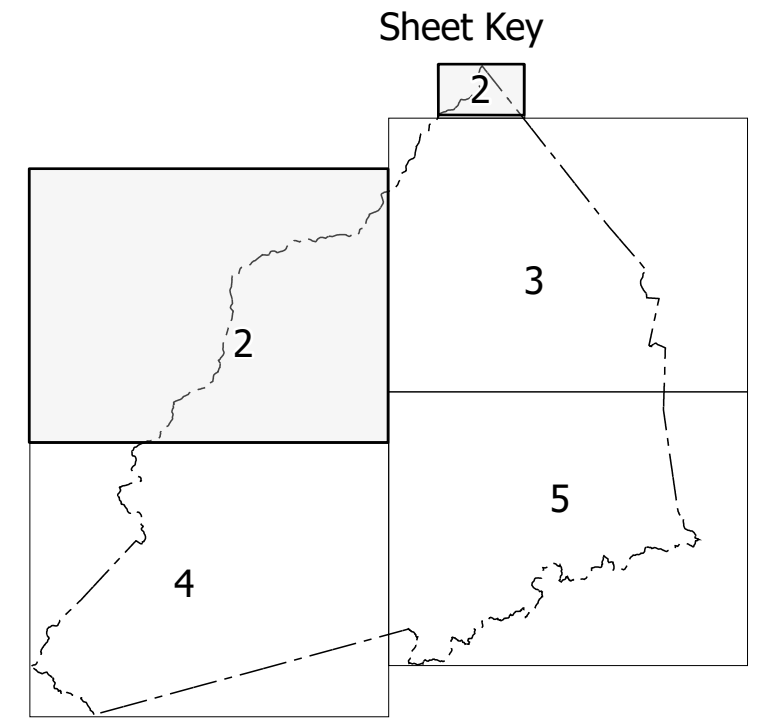
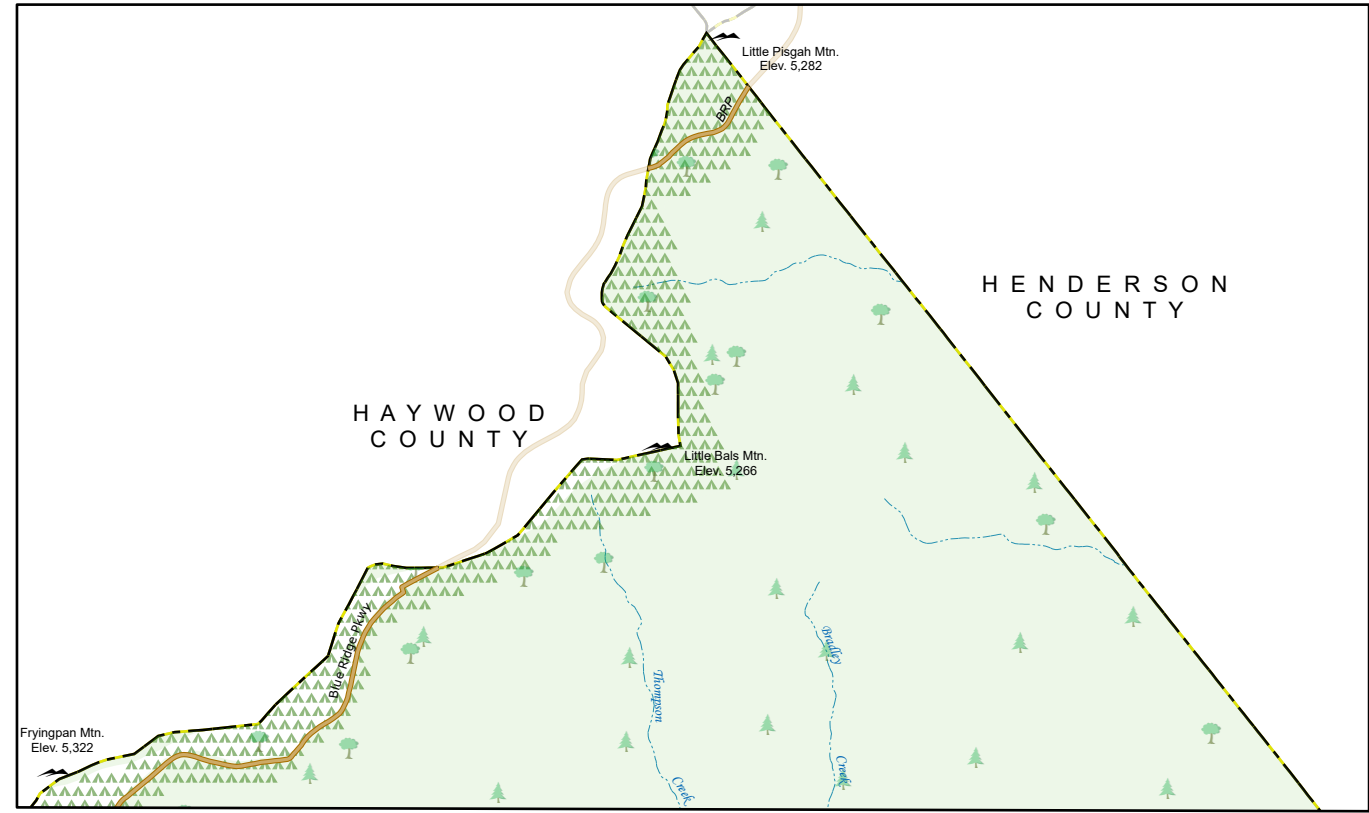



TERMS OF USE: This Mapping Section's goal is to provide the most accurate and current information possible. Map data is compiled from various sources and is not guaranteed to be 100% accurate. The North Carolina Department of Transportation does not make any warranty, express or implied, for any errors in this map data. This map is for informational purposes only. For additional map products, visit www.ncdot.gov.

COPIES OF THIS MAP ARE AVAILABLE TO THE PUBLIC. CONTACT US TO ORDER: maps@ncdot.gov or [919.733.2442](tel:9197332442)



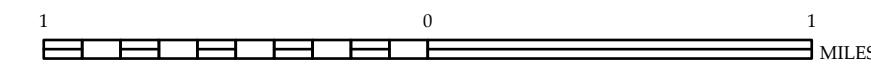
LEGEND

- INTERSTATE US NC Divided Hwy Undivided Hwy
- HEULI BRIDGE PARKWAY
- UNIMPROVED GRAVEL ROAD
- HARD SURFCE ROAD
- ROAD SYSTEM ROAD
- PROVISIONALLY DRAWN ROAD
- PROJECTED LINK ADJON
- INTERSECTION DISTANCE
- STANDARD ROAD BRIDGE
- RAILROAD BRIDGE
- DEAN SPAN ON BRIDGE
- PEDESTRIAN BRIDGE
- PEDESTRIAN WALKWAY
- PEDESTRIAN UNDERPASS
- VEHICULAR UNDERPASS
- CULVERT
- TUNNEL
- PIVOT
- INTERSTATE HIGHWAY
- U.S. NUMBERED HIGHWAY
- S.C. NUMBERED HIGHWAY
- U.S. NUMBERED BI-CYCLE ROUTE
- S.C. NUMBERED BI-CYCLE ROUTE
- INTERSTATE INTERCHANGE NUMBER
- SECONDARY ROAD NUMBER
- UTILITY LINES
- RAILROAD LINE
- RAILROAD STATION
- INLET AREA
- STATE LINE
- COUNTY LINE
- CITY LIMITS
- FERRY ROUTE
- NARROW CREEK OR STREAM
- WIDE RIVER OR CREEK
- RESERVOIR, POND, OR LAKE W/ ISLAND
- DAM OR DAM WITH LOCK
- WATERFALL
- SWAMP
- COMMUNITY, TOWN OR CITY CENTER
- COUNTY SEAT
- SCHOOL
- COLLEGE OR UNIVERSITY
- HOSPITAL
- COUNTY BOARD STATION
- CHURCH
- CHURCH WITH CEMETERY
- CEMETERY
- PARK STATION
- CORRECTIONAL INSTITUTION
- QUARRY
- MOTOR BIT
- HIGHWAY GARAGE OR MAINT. YARD
- DRIVING DIV. OR REST OFFICE
- MILITARY POST
- WEIGH STATION
- PARKING AREA
- HISTORICAL SITE
- POINTS OF INTEREST
- STATE FOREST
- LANDFILL
- MOUNTAIN SUMMIT
- OVERLOOK
- BEST AREA
- VISITOR CENTER AREA
- WELCOME CENTER AREA
- SHELTER
- MILITARY AIRPORT
- HELIPORT
- NATIONAL STATE FOREST BOUNDARY
- WILDLIFE REFUGE
- NATIONAL STATE PARK BOUNDARY
- GAME LANDS BOUNDARY
- MILITARY RESERVATION BOUNDARY
- INDIAN RESERVATION BOUNDARY



TRANSYLVANIA COUNTY
NORTH CAROLINA

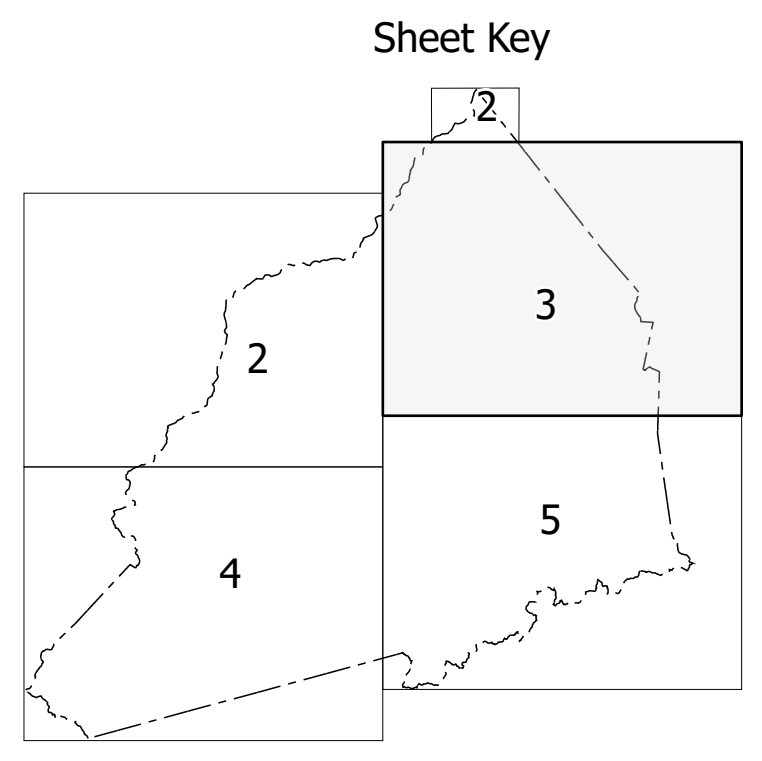
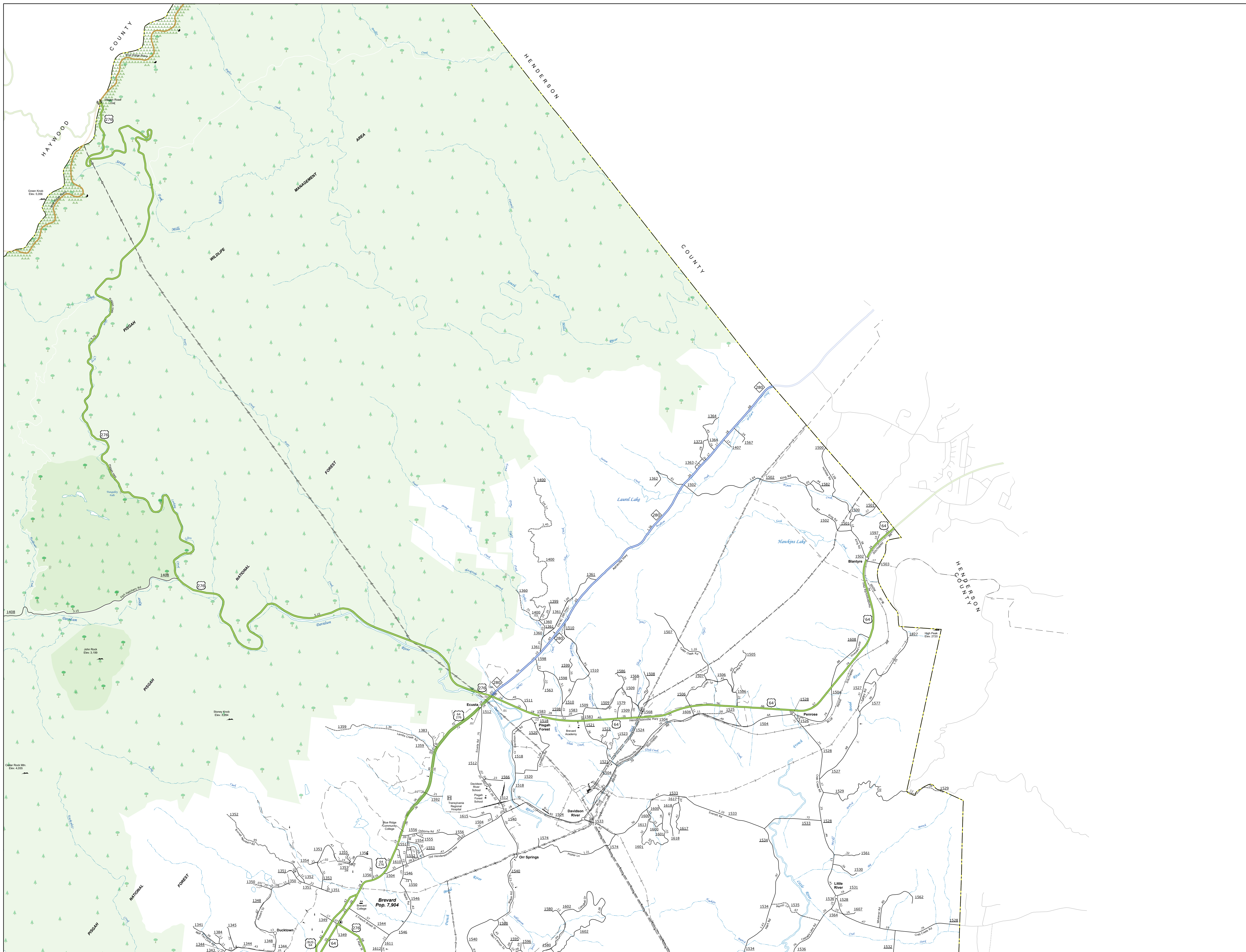
PREPARED BY THE
NORTH CAROLINA DEPARTMENT OF TRANSPORTATION
OPERATIONS PROGRAM MANAGEMENT UNIT - MAPPING SECTION
IN COOPERATION WITH THE
U.S. DEPARTMENT OF TRANSPORTATION
FEDERAL HIGHWAY ADMINISTRATION
SCALE




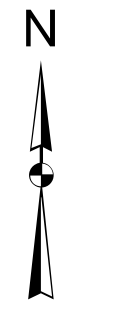
NORTH CAROLINA PLANE COORDINATE SYSTEM
LAMBERT CONFORMAL CONIC PROJECTION

TERMS OF USE: The Mapping Section's goal is to provide the most accurate and current information possible. Map data is compiled from the most current available data. The North Carolina Department of Transportation does not warrant the accuracy of the information shown on this map. The user assumes all responsibility for any errors or omissions. For a complete copy of the map or additional map products, visit www.ncdot.gov.

COPIES OF THIS MAP ARE AVAILABLE TO THE PUBLIC. CONTACT US TO ORDER: www.ncdot.gov or call 1-800-368-3887.

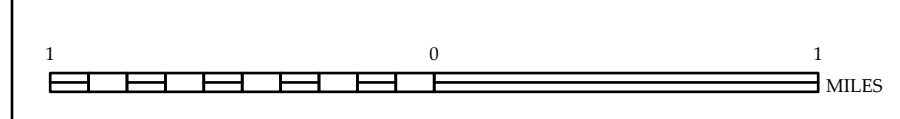


- LEGEND**
- INTERSTATE US NC
 - Blue Ridge Parkway
 - Unimproved Road
 - Hard Surfaced Road
 - Non-System Road
 - Professionally Drained Road
 - Interchange
 - Standard Road Bridge
 - Draw Span on Bridge
 - Footspan Bridge
 - Footspan Walkway
 - Vehicle Underpass
 - Tunnel
 - Utility
 - Interstate Highway
 - U.S. Numbered Highway
 - U.S. Numbered Bicycle Route
 - Secondary Road Number
 - Utility Lines
 - Railroad Line
 - Post Office
 - County Line
 - City Limits
 - Ferry Route
 - Narrow Creek or Stream
 - Wide River or Creek
 - Reservoir, Pond or Lake w/ Island
 - Dam or Dam with Lake
 - Waterfall
 - Swamp
 - Community, Town or City Center
 - County Seat
 - School
 - College or University
 - Hospital
 - Coast Guard Station
 - Church
 - Church with Cemetery
 - Cemetery
 - Park Station
 - Correctional or Penal Institution
 - Quarry
 - Highway Garage or Maint. Yard
 - Highway Dist. or Dist. Office
 - Military Post
 - Highway Station
 - Historical Site
 - Point of Interest
 - State Forest
 - Mountain Summit
 - Rest Area
 - Visitor Ctr. Rest Area
 - Wildlife Ctr. Rest Area
 - Airport
 - Military Airport
 - Helipad
 - National State Forest Boundary
 - Wildlife Refuge
 - National State Park Boundary
 - Game Lands Boundary
 - Military Reservation Boundary
 - Indian Reservation Boundary



TRANSYLVANIA COUNTY NORTH CAROLINA

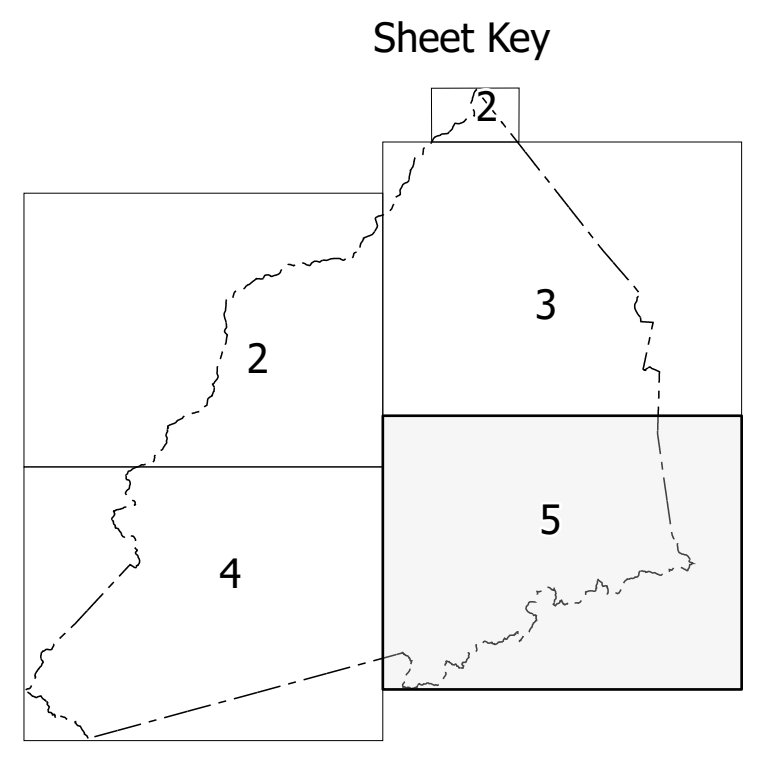
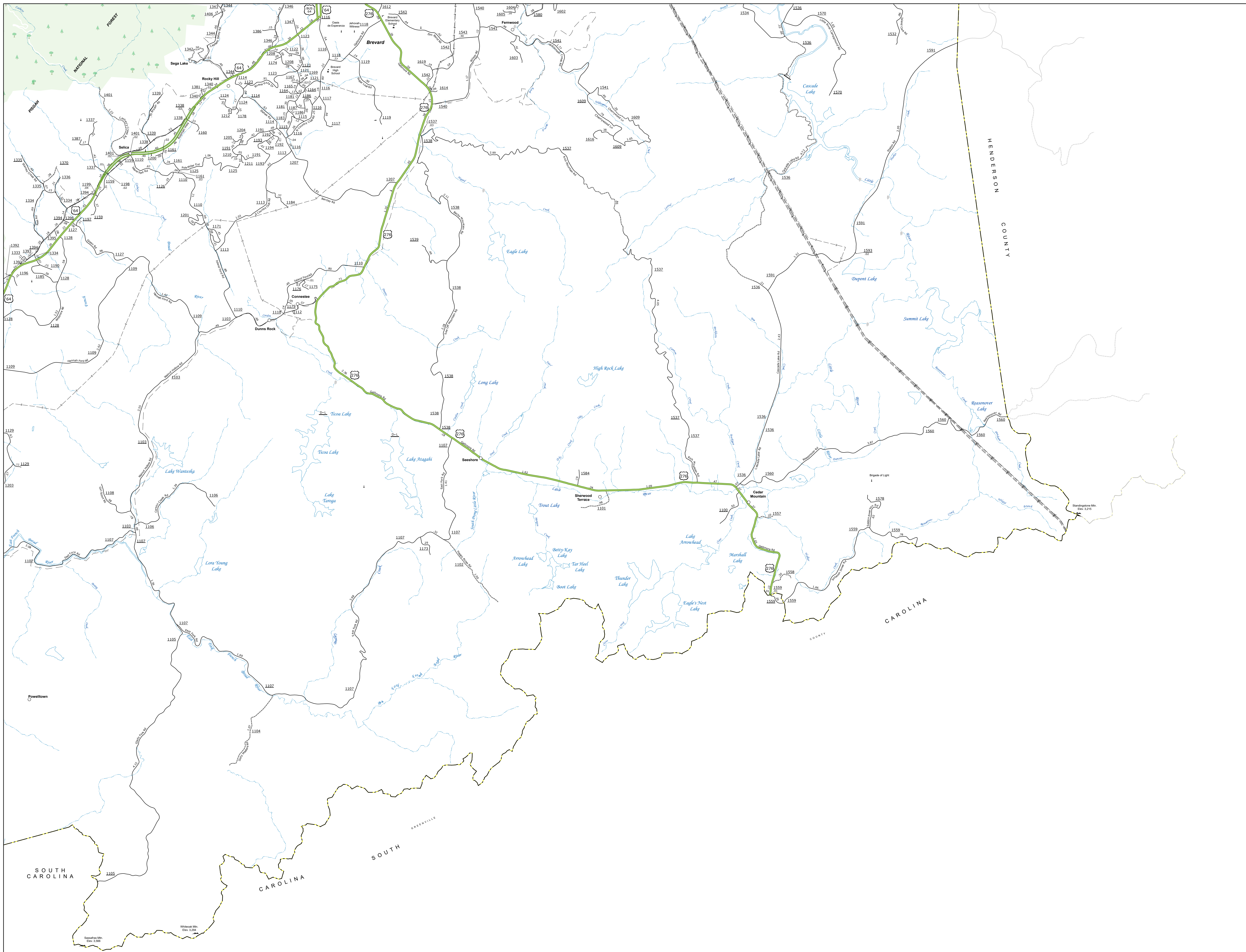
PREPARED BY THE
NORTH CAROLINA DEPARTMENT OF TRANSPORTATION
OPERATIONS PROGRAM MANAGEMENT UNIT - MAPPING SECTION
IN COOPERATION WITH THE
U.S. DEPARTMENT OF TRANSPORTATION
FEDERAL HIGHWAY ADMINISTRATION




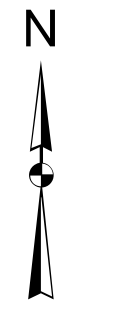
NORTH CAROLINA PLANE COORDINATE SYSTEM
LAMBERT CONFORMAL CONIC PROJECTION

TERMS OF USE: The Mapping Section's goal is to provide the most accurate and current information possible. Map data is compiled from a variety of sources, including aerial photography, ground surveys, and other data. The North Carolina Department of Transportation is not responsible for any errors or omissions on this map. The user assumes all liability for any use of this map. For a complete copy of the map or additional map products, visit www.ncdot.com.

COPIES OF THIS MAP ARE AVAILABLE TO THE PUBLIC. FOR MORE INFORMATION, CONTACT US AT: www.ncdot.com OR CALL 1-800-368-6888.

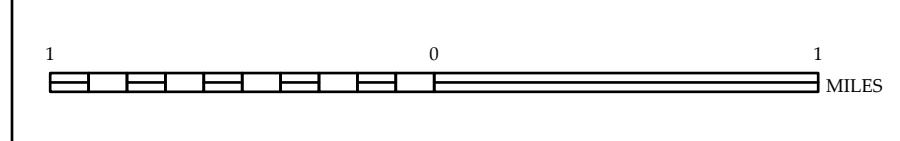


- LEGEND**
- INTERSTATE US NC
 - Blue Ridge Parkway
 - Unimproved Road
 - Hard Surfaced Road
 - Non-System Road
 - Professionally Drawn Road
 - Proposed Location
 - Interchange
 - Standard Road Bridge
 - Draw Span Bridge
 - Footspan Bridge
 - Footspan Underpass
 - Vehicle Underpass
 - Tunnel
 - Utility
 - Interstate Highway
 - U.S. Numbered Highway
 - N.C. Numbered Highway
 - N.C. Numbered Bicycle Route
 - Interstate Interchange Number
 - Secondary Road Number
 - Utility Lines
 - Railroad Line
 - Railroad Station
 - Post Office
 - State Line
 - County Line
 - City Limits
 - Ferry Route
 - Narrow Creek or Stream
 - Wide River or Creek
 - Reservoir, Pond or Lake w/ Island
 - Dam or Dam Water Lake
 - Waterfall
 - Swamp
 - Community, Town or City Center
 - County Seat
 - School
 - College or University
 - Hospital
 - Coast Guard Station
 - Church
 - Church with Cemetery
 - Cemetery
 - Park Station
 - Correctional or Penal Institution
 - Quarry
 - Winery or Dist.
 - Highway Garage or Maint. Yard
 - Highway Dist. or Dist. Office
 - Military Post
 - Wreck Station
 - Paraglider
 - Historical Site
 - Point of Interest
 - State Forest
 - Light House
 - Mountain Summit
 - Overlook
 - Rest Area
 - Visitor Ctr. Rest Area
 - Wildlife Ctr. Rest Area
 - Airport
 - Military Airport
 - Field Post
 - National State Forest Boundary
 - Wildlife Refuge
 - National State Park Boundary
 - Game Lands Boundary
 - Military Reservation Boundary
 - Indian Reservation Boundary



TRANSYLVANIA COUNTY NORTH CAROLINA

PREPARED BY THE
NORTH CAROLINA DEPARTMENT OF TRANSPORTATION
OPERATIONS PROGRAM MANAGEMENT UNIT - MAPPING SECTION
IN COOPERATION WITH THE
U.S. DEPARTMENT OF TRANSPORTATION
FEDERAL HIGHWAY ADMINISTRATION



NORTH CAROLINA PLANE COORDINATE SYSTEM
LAMBERT CONFORMAL CONIC PROJECTION