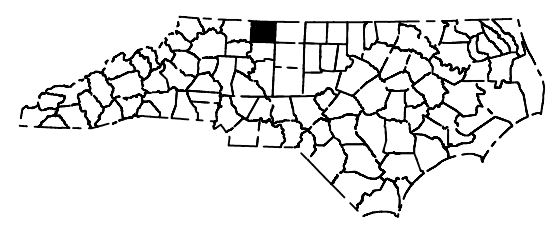
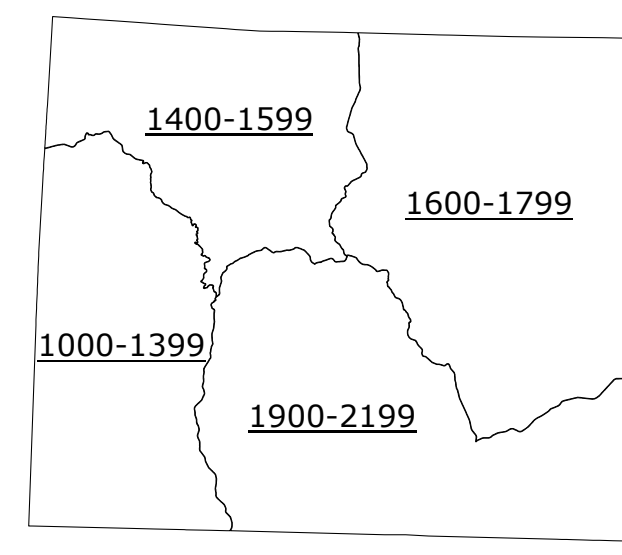


Sheet Key

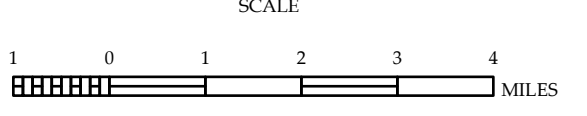
LEGEND

- INTERSTATE US NC
- Divided Hwy
- Undivided Hwy
- BLUE RIDGE PARKWAY
- UNIMULTI-SURFACE ROAD
- ROADWAY TO ROAD
- NO-SYSTEM ROAD
- PROPOSED/IMPROVING ROAD
- PROTECTED ROAD
- INTERSECTION
- STANDARD ROAD BRIDGE
- Roadway Bridge
- ROADWAY OVERPASS
- ROADWAY UNDERPASS
- VEHICLE UNDERPASS
- TUNNEL
- CULVERT
- PVI
- INTERSTATE HIGHWAY
- U.S. NUMBERED HIGHWAY
- N.C. NUMBERED HIGHWAY
- U.S. NUMBERED BI-CYCLE ROUTE
- N.C. NUMBERED BI-CYCLE ROUTE
- INTERSTATE INTERCHANGE NUMBER
- SECURITY ROAD NUMBER
- UTILITY LINES
- RAILROAD LINE
- RAILROAD STATION
- RAILROAD CROSSING
- STATE LINE
- COUNTY LINE
- SMOOTHED URBAN BOUNDARIES
- CITY LIMITS
- FERROUS RAILROAD
- NARROW GULLY OR STREAM
- WIDE RIVER OR CREEK
- BEACHES, PENINSULAS, W-ISLAND
- DAM OR DAM WITH LOCK
- WATERFALL
- SWAMP
- COMMUNITY
- COUNTY SEAL
- SCHOOL
- COLLEGE OR UNIVERSITY
- HOSPITAL
- CONGREGATION
- CHURCH
- CHURCH WITH CEMETERY
- CEMETERY
- PUBLIC SQUARE
- CORRECTIONAL INSTITUTION
- QUARRY
- MINE OR PIT
- HIGHWAY GARAGE OR MAINT. YARD
- BIRTHING STATION
- MILITARY POST
- WEIGH STATION
- FARMHOUSE
- HISTORICAL SITE
- POST OFFICE
- STATE FOREST
- LIGHTHOUSE
- MOUNTAIN SHED
- MOUNTAIN GAP
- OVERLOOK
- REST AREA
- VISITOR CENTER AREA
- WELLS AND CREEK AREA
- AIRPORT
- MILITARY AIRPORT
- NATIONAL STATE FOREST BOUNDARY
- WILDLIFE REFUGE
- NATIONAL STATE PARK BOUNDARY
- GAME LANDS BOUNDARY
- MILITARY RECREATION BOUNDARY
- INDIAN RECREATION BOUNDARY



STOKES COUNTY
NORTH CAROLINA

PREPARED BY THE
NORTH CAROLINA DEPARTMENT OF TRANSPORTATION
OPERATIONS PROGRAM MANAGEMENT UNIT - MAPPING SECTION
IN COOPERATION WITH THE
U.S. DEPARTMENT OF TRANSPORTATION
FEDERAL HIGHWAY ADMINISTRATION



SCALE FOR ENLARGEMENTS

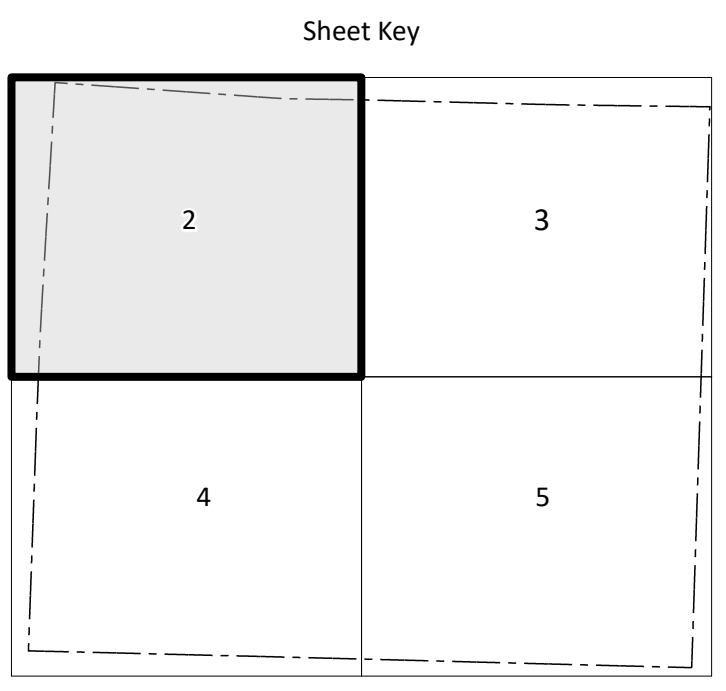
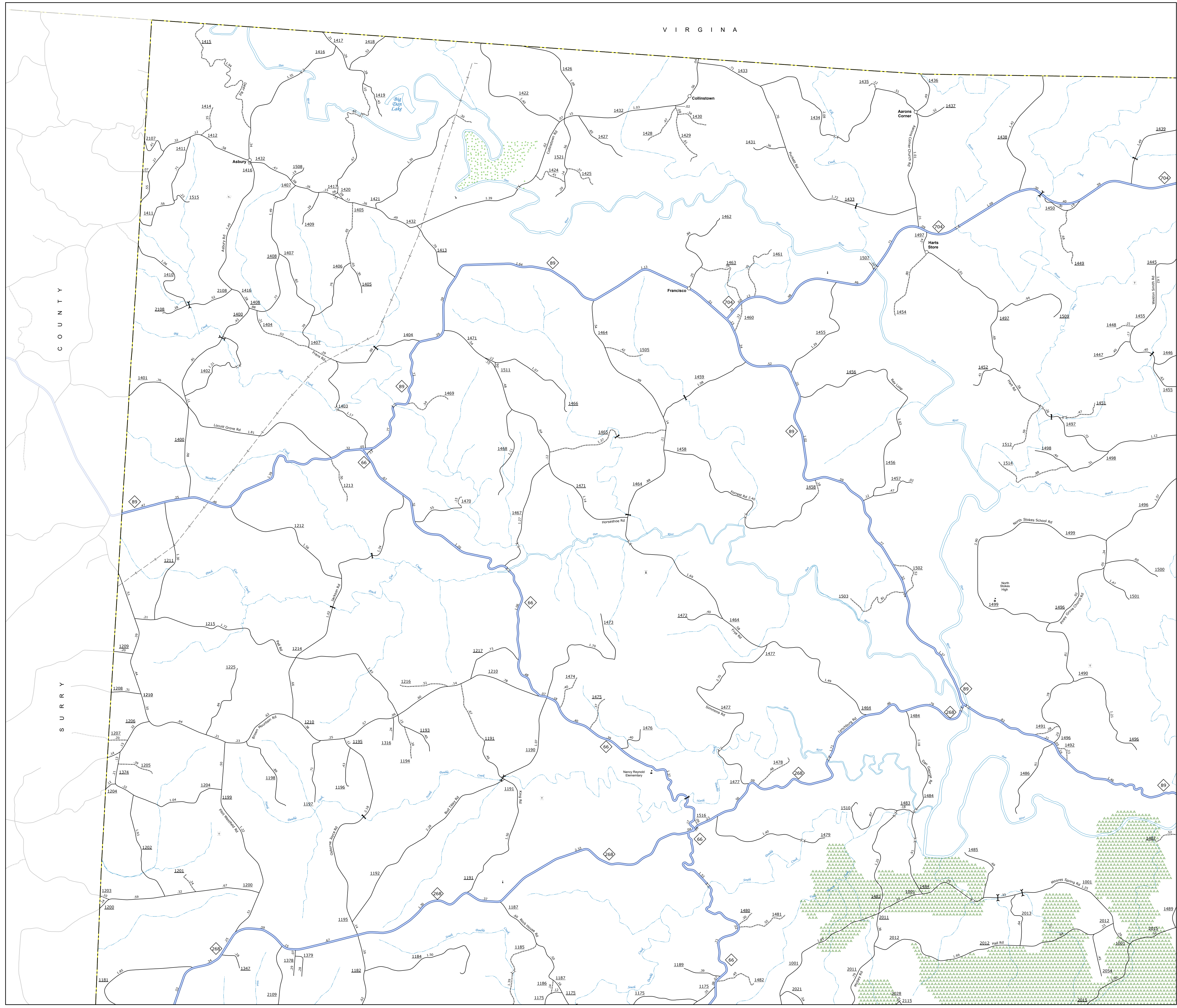
COPIES OF THIS MAP ARE AVAILABLE TO THE PUBLIC AT NOMINAL COST. CONTACT US TO ORDER: mapsupport@ncdot.gov
<https://www.ncdot.gov/resources/State-Mapping/Pages/Ordering-Maps.aspx>
(919) 834-8480

TERMS OF USE: The Mapping Section's goal is to provide the most accurate and current information possible. Map data is compiled from numerous sources with varying dates of publication and map accuracy standards. As a result, the accuracy, currency, and completeness of the data provided will vary. The North Carolina Department of Transportation shall not be held liable for any errors in the map data. This map cannot be construed to be a legal document. The information shown on the map was last updated in March 2024. For digital copies of this map or additional map products, visit <https://www.ncdot.gov/resources/State-Mapping>.

NORTH CAROLINA PLANE COORDINATE SYSTEM
LAMBERT CONFORMAL CONIC PROJECTION


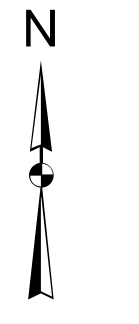
TERMS OF USE: The Mapping Section's goal is to provide the most accurate and current information possible. Map data is compiled from various sources and is not guaranteed to be 100% accurate. The North Carolina Department of Transportation and its contractors are not liable for any errors or omissions on this map. This map is provided as a service to the public and is not intended to be used for any other purpose. For digital copies of this map or additional map products, visit www.ncdot.gov.

COPIES OF THIS MAP ARE AVAILABLE TO THE PUBLIC. CONTACT US TO ORDER: www.ncdot.gov or call 1-800-368-3347.



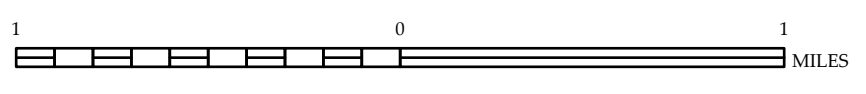
LEGEND

- INTERSTATE US NC
- Interstate Hwy
- US Highway
- NC Highway
- Blue Ridge Parkway
- Unimproved Road
- Gravel Surfaced Road
- Hard Surfaced Road
- Non-System Road
- Professionally Graded Road
- Project Type Location
- Interim Two-Phase
- Standard Road Bridge
- Arch Bridge
- Draw Span Bridge
- Draw Span Underpass
- Footspan Walkway
- Footspan Underpass
- Steel Truss Underpass
- Tunnel
- Utility
- Well
- Interstate Highway
- U.S. Numbered Highway
- N.C. Numbered Highway
- N.C. Numbered Bicycle Route
- Interstate Interchange Number
- Secondary Road Number
- Utility Lines
- Railroad Line
- Railroad Station
- Post Area
- State Line
- County Line
- Unimproved Road Number
- City Limits
- Ferry Route and Ramp
- Narrow Creek or Stream
- Wide River or Creek
- Reservoir, Pond or Lake w/ Island
- Dam or Dam with Lock
- Waterfall
- Swamp
- Community
- County Seat
- College or University
- Hospital
- Coast Guard Station
- Cemetery
- Cemetery with Cemetery
- Cemetery
- Police Station
- Correction or Penal Institution
- Gas Station
- Rest or PFI
- Highway Garage or Maint. Yard
- Highway Div. or Dist. Office
- Military Post
- Religious Station
- Fabrication Site
- Restroom or Site
- Points of Interest
- Post Office
- State Forest
- Light House
- Mountain Summit
- Mountain Gap
- Overlook
- Rest Area
- Wildlife Refuge Area
- Wildlife Refuge
- Military Airport
- National - State Forest Boundary
- Wildlife Refuge
- National - State Park Boundary
- Game Lands Boundary
- Military Reservation Boundary
- Indian Reservation Boundary



**STOKES COUNTY
NORTH CAROLINA**

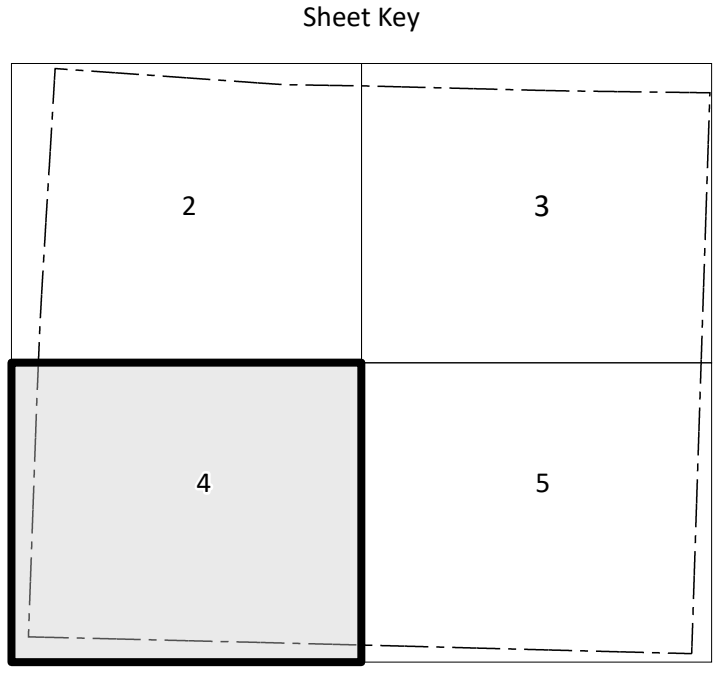
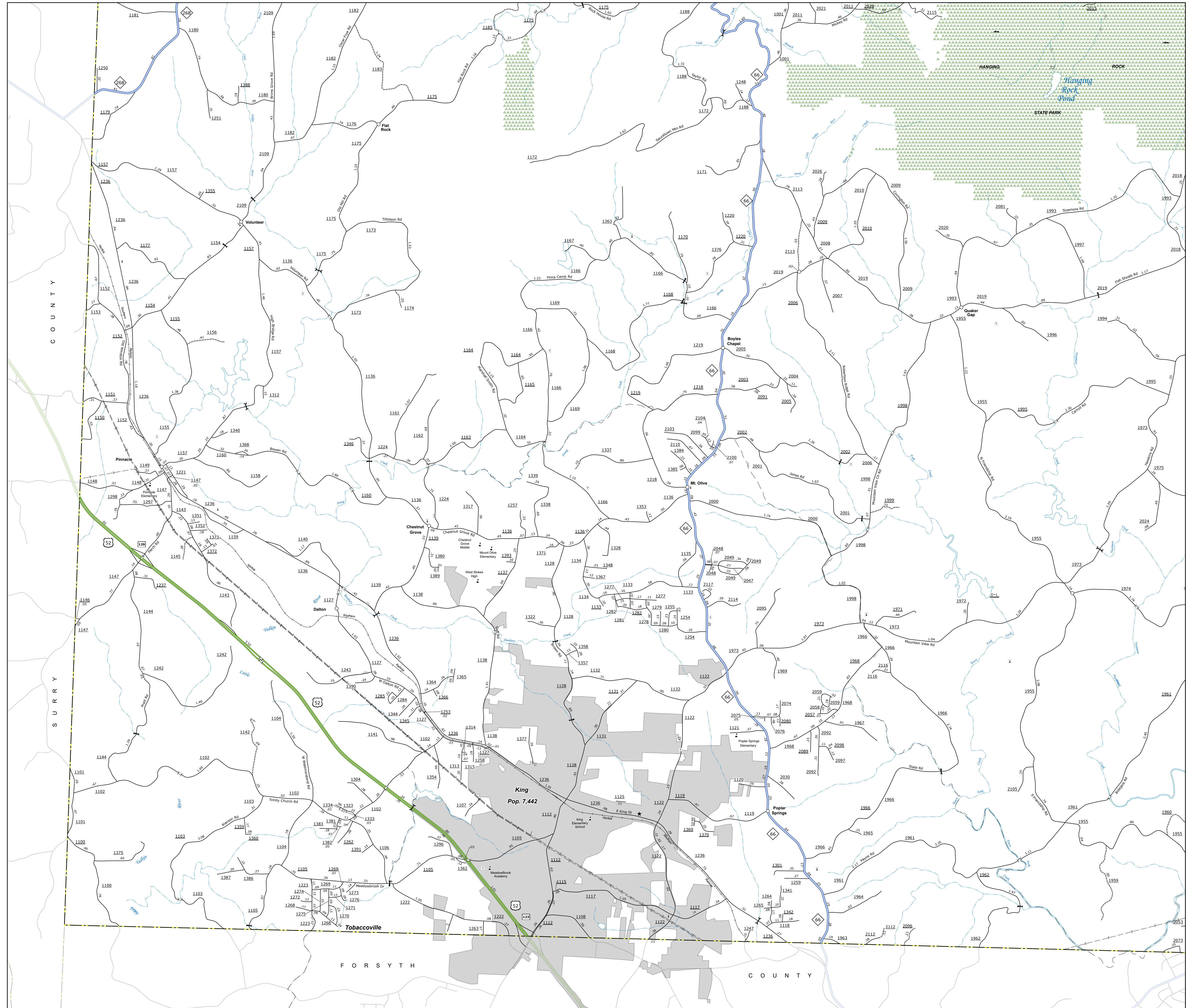
PREPARED BY THE
NORTH CAROLINA DEPARTMENT OF TRANSPORTATION
OPERATIONS PROGRAM MANAGEMENT UNIT - MAPPING SECTION
IN COOPERATION WITH THE
U.S. DEPARTMENT OF TRANSPORTATION
FEDERAL HIGHWAY ADMINISTRATION



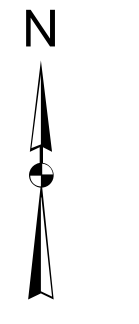
NORTH CAROLINA PLANE COORDINATE SYSTEM
LAMBERT CONFORMAL CONIC PROJECTION

TERMS OF USE: The Mapping Section's goal is to provide the most accurate and current information possible. Map data is compiled from various sources and is provided "as is" without any warranty. The North Carolina Department of Transportation and its staff are not liable for any errors or omissions on this map data. This map data is provided for informational purposes only and is not intended to be used for legal or other purposes. For more information, visit <https://www.ncdot.gov/MapData/About/About.aspx>.

COPIES OF THIS MAP ARE AVAILABLE TO THE PUBLIC. FOR MORE INFORMATION, CONTACT US AT: (919) 859-4477 OR mapdata@ncdot.gov.

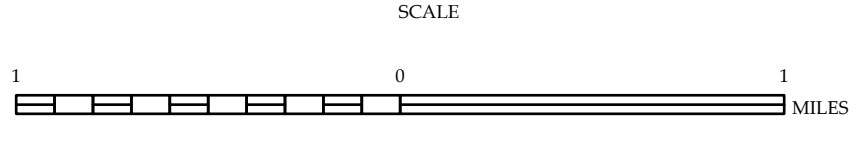


- LEGEND**
- INTERSTATE US NC
 - DECIDED HWY
 - UNDERSIZED HWY
 - RAIL RIDGE PARKWAY
 - CONCRETE PAVED ROAD
 - GRAVEL SURFACED ROAD
 - NON-SYSTEM ROAD
 - PROFESSIONALLY SURVEYED ROAD
 - PROFESSIONAL LOCALITY
 - INTERESTED PROPERTY
 - STANDARD ROAD BRIDGE
 - RAILROAD BRIDGE
 - DRUM SPAN ON BRIDGE
 - PIEDMONT BRIDGE
 - PIEDMONT UNDERPASS
 - PIEDMONT UNDERPASS
 - TUNNEL
 - CULVERT
 - RAILROAD
 - INTERSTATE HIGHWAY
 - U.S. NUMBERED HIGHWAY
 - U.S. NUMBERED HIGHWAY
 - U.S. NUMBERED BI-CYCLE ROUTE
 - U.S. NUMBERED BI-CYCLE ROUTE
 - INTERSTATE INTERCHANGE NUMBER
 - SECONDARY ROAD NUMBER
 - TRAILHEAD
 - RAILROAD LINE
 - RAILROAD STATION
 - POST AREA
 - STATE LINE
 - COUNTY LINE
 - UNINCORPORATED TOWN BOUNDARIES
 - CITY LIMITS
 - FERRY BOAT AND RAMP
 - CREEK OR STREAM
 - WIDE RIVER OR CREEK
 - RESERVOIR, POND OR LAKE W/ ISLAND
 - DAM OR DAM WITH LOCK
 - WATERFALL
 - SHOAR
 - COMBINE
 - COUNTY SEAT
 - COURT
 - COLLEGE OR UNIVERSITY
 - HOSPITAL
 - COAST GUARD STATION
 - CHEER
 - CHEER WITH CEMETERY
 - CHEER
 - POLE STATION
 - CORRECTION OR PENAL INSTITUTION
 - CHURCH
 - BENSE OR PFI
 - RIGHTWAY GARAGE OR MAINT. YARD
 - RIGHTWAY DRY OR DIST. OFFICE
 - MILITARY POST
 - MILITARY STATION
 - FABRICATIONS
 - RESERVOIR SITE
 - POINTS OF INTEREST
 - POST OFFICE
 - STATE FOREST
 - LIGHTHOUSE
 - MONUMENT SUMMIT
 - MONUMENT GAP
 - OVERLOOK
 - REST AREA
 - OUTDOOR REST AREA
 - WELCOME TO REST AREA
 - AIRPORT
 - MILITARY AIRPORT
 - NATIONAL STATE FOREST BOUNDARY
 - WILDLIFE REFUGE
 - NATIONAL STATE PARK BOUNDARY
 - GAME LANDS BOUNDARY
 - MILITARY RESERVATION BOUNDARY
 - DISARM RESERVATION BOUNDARY



**STOKES COUNTY
NORTH CAROLINA**

PREPARED BY THE
NORTH CAROLINA DEPARTMENT OF TRANSPORTATION
OPERATIONS PROGRAM MANAGEMENT UNIT - MAPPING SECTION
IN COOPERATION WITH THE
U.S. DEPARTMENT OF TRANSPORTATION
FEDERAL HIGHWAY ADMINISTRATION



NORTH CAROLINA PLANE COORDINATE SYSTEM
LAMBERT CONFORMAL CONIC PROJECTION

