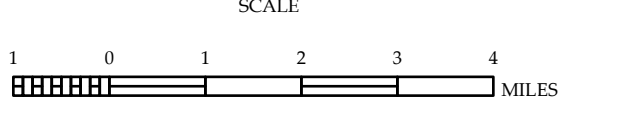


- LEGEND**
- INTERSTATE - US
 - INTERSTATE - NC
 - DIVIDED HIGHWAY
 - UNDIVIDED HIGHWAY
 - BLUE RIDGE PARKWAY
 - UNIMPROVED GRAVEL ROAD
 - ROAD TRACK ROAD
 - SIDE SYSTEM ROAD
 - PRIVATE UNIMPROVED ROAD
 - PRIVATE DRIVE
 - STANDARD ROAD BRIDGE
 - RAILROAD BRIDGE
 - BRIDGE OVER STREAM
 - PEDESTRIAN BRIDGE
 - PEDESTRIAN UNDERPASS
 - VEHICLE UNDERPASS
 - TUNNEL
 - CULVERT
 - PVI
 - INTERSTATE HIGHWAY
 - U.S. NUMBERED HIGHWAY
 - N.C. NUMBERED HIGHWAY
 - U.S. NUMBERED BI-CYCLE ROUTE
 - N.C. NUMBERED BI-CYCLE ROUTE
 - INTERSTATE ENTERPRISE NUMBER
 - STANDARD ROAD NUMBER
 - URBAN AVENUE
 - RAILROAD LINE
 - RAILROAD STATION
 - STREET LINE
 - COUNTY LINE
 - SANCTIFIED URBAN BOUNDARIES
 - CITY LIMITS
 - FERRY ROUTE AND RAMP
 - NARROW CREEK OR STREAM
 - WIDE RIVER OR CREEK
 - BEACHES, POINTS, LAKE ISLANDS
 - DAMS OR DAMS WITH LOCK
 - WATERFALL
 - SWAMP
 - COMMUNITY
 - COUNTY SEAT
 - SCHOOL
 - COLLEGE OR UNIVERSITY
 - HOSPITAL
 - COURTHOUSE
 - CHURCH
 - CHURCH WITH CEMETERY
 - CEMETERY
 - POLICE STATION
 - CORRECTIONAL INSTITUTIONS
 - QUARRY
 - MINE OR PIT
 - HIGHWAY GARAGE OR MAINT. YARD
 - HIGHWAY SERVICE OR REST AREA
 - MILITARY POST
 - WEIGH STATION
 - FARMHOUSE
 - HISTORICAL SITE
 - POINTS OF INTEREST
 - POST OFFICE
 - STATE FOREST
 - LIGHTHOUSE
 - MOUNTAIN SHEDD
 - MOUNTAIN GAP
 - OVERLOOK
 - REST AREA
 - VISITOR CENTER AREA
 - WELCOME CENTER AREA
 - AIRPORT
 - MILITARY AIRPORT
 - NATIONAL STATE FOREST BOUNDARY
 - WILDLIFE REFUGE
 - NATIONAL STATE PARK BOUNDARY
 - GAME LANDS BOUNDARY
 - MILITARY RECREATION BOUNDARY
 - INDIAN RECREATION BOUNDARY



**STANLY COUNTY
NORTH CAROLINA**

PREPARED BY THE
NORTH CAROLINA DEPARTMENT OF TRANSPORTATION
OPERATIONS PROGRAM MANAGEMENT UNIT - MAPPING SECTION
IN COOPERATION WITH THE
U.S. DEPARTMENT OF TRANSPORTATION
FEDERAL HIGHWAY ADMINISTRATION



SCALE FOR ENLARGEMENTS

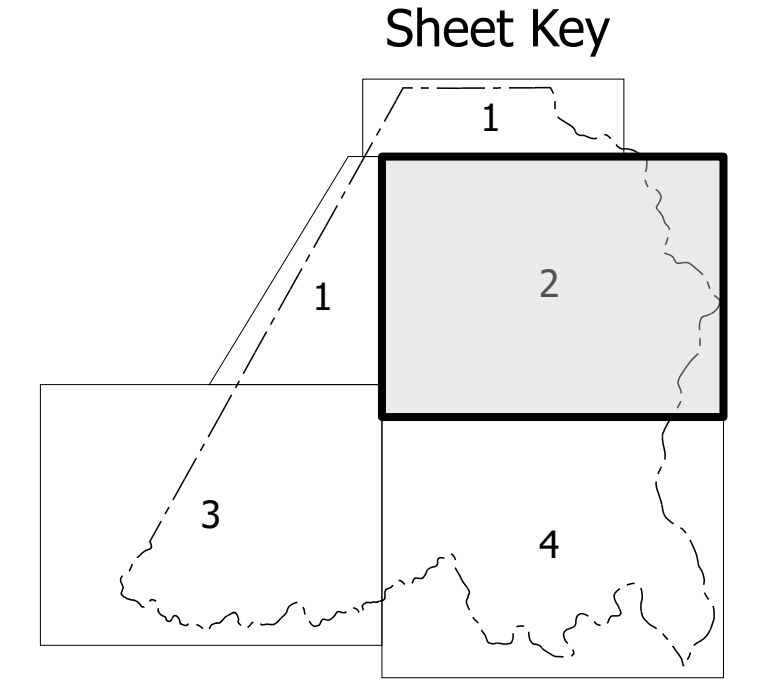
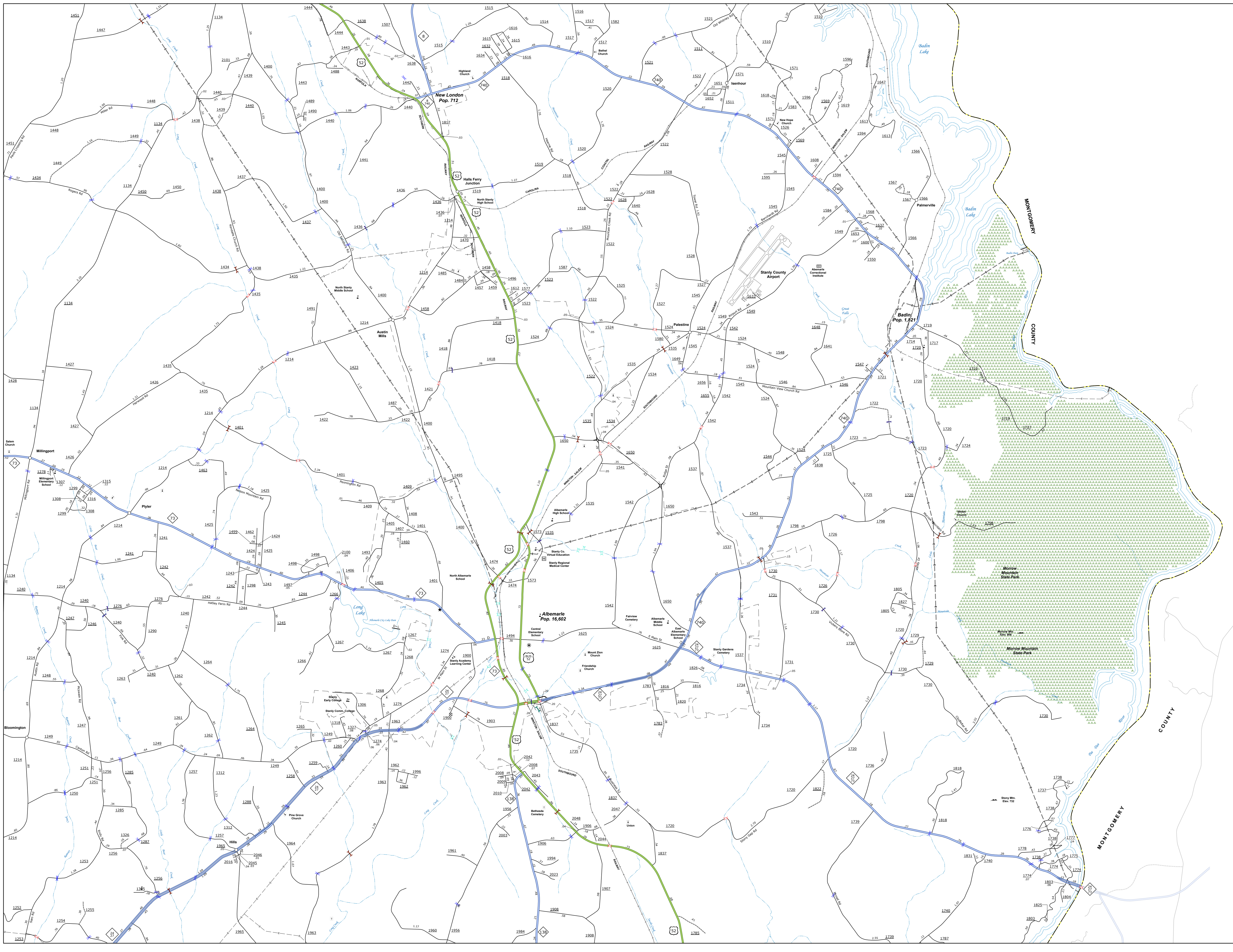
NORTH CAROLINA PLANE COORDINATE SYSTEM
LAMBERT CONFORMAL CONIC PROJECTION

COPIES OF THIS MAP ARE AVAILABLE TO THE PUBLIC AT NOMINAL COST. CONTACT US TO ORDER: mapinfo@ncdot.gov

TERMS OF USE: The Mapping Section's goal is to provide the most accurate and current information possible. Map data is compiled from numerous sources with varying dates of publication and map accuracy standards. As a result, the accuracy, currency, and completeness of the data provided will vary. The North Carolina Department of Transportation shall not be held liable for any errors in the map data. This map cannot be construed to be a legal document. The information shown on this map was last updated in April 2024. For digital copies of this map or additional map products, visit <https://connest.ncdot.gov/resources/State-Mapping/Pages/Order-Maps.aspx> (771) 534-4260.

TERMS OF USE: The Mapping Section's goal is to provide the most accurate and current information possible. Map data is compiled from various sources including aerial photography, ground surveys, and other data. The State of North Carolina Department of Transportation is not responsible for any errors or omissions on this map. This map is provided as a guide only and should not be used for legal purposes. For digital versions of this map, visit www.ncdot.gov.

COPIES OF THIS MAP ARE AVAILABLE TO THE PUBLIC. CONTACT US TO ORDER. PHONE: 919.874.3500. FAX: 919.874.3501. EMAIL: maps@ncdot.gov. WEBSITE: www.ncdot.gov.



- ### LEGEND
- INTERSTATE US NC
 - US 1
 - US 2
 - US 3
 - US 4
 - US 5
 - US 6
 - US 7
 - US 8
 - US 9
 - US 10
 - US 11
 - US 12
 - US 13
 - US 14
 - US 15
 - US 16
 - US 17
 - US 18
 - US 19
 - US 20
 - US 21
 - US 22
 - US 23
 - US 24
 - US 25
 - US 26
 - US 27
 - US 28
 - US 29
 - US 30
 - US 31
 - US 32
 - US 33
 - US 34
 - US 35
 - US 36
 - US 37
 - US 38
 - US 39
 - US 40
 - US 41
 - US 42
 - US 43
 - US 44
 - US 45
 - US 46
 - US 47
 - US 48
 - US 49
 - US 50
 - US 51
 - US 52
 - US 53
 - US 54
 - US 55
 - US 56
 - US 57
 - US 58
 - US 59
 - US 60
 - US 61
 - US 62
 - US 63
 - US 64
 - US 65
 - US 66
 - US 67
 - US 68
 - US 69
 - US 70
 - US 71
 - US 72
 - US 73
 - US 74
 - US 75
 - US 76
 - US 77
 - US 78
 - US 79
 - US 80
 - US 81
 - US 82
 - US 83
 - US 84
 - US 85
 - US 86
 - US 87
 - US 88
 - US 89
 - US 90
 - US 91
 - US 92
 - US 93
 - US 94
 - US 95
 - US 96
 - US 97
 - US 98
 - US 99
 - US 100

STANLEY COUNTY NORTH CAROLINA

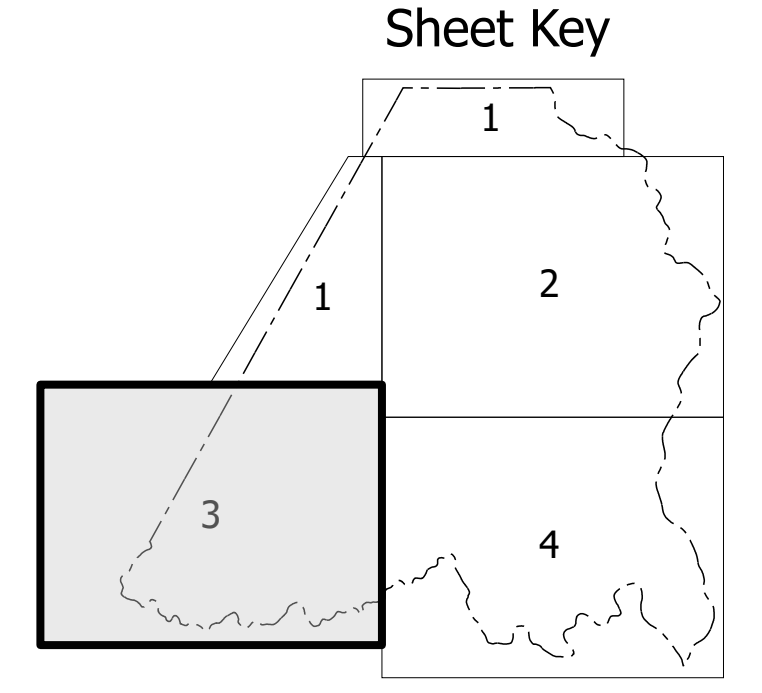
PREPARED BY THE
NORTH CAROLINA DEPARTMENT OF TRANSPORTATION
OPERATIONS PROGRAM MANAGEMENT UNIT - MAPPING SECTION
IN COOPERATION WITH THE
U.S. DEPARTMENT OF TRANSPORTATION
FEDERAL HIGHWAY ADMINISTRATION

SCALE


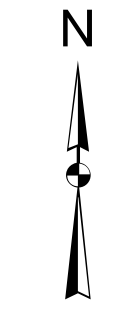
NORTH CAROLINA PLANE COORDINATE SYSTEM
LAMBERT CONFORMAL CONIC PROJECTION

TERMS OF USE: This Mapping Section's goal is to provide the most accurate and current information possible. Map data is compiled from various sources including aerial photography, ground surveys, and other data. The State of North Carolina Department of Transportation and its contractors are not liable for any errors or omissions on this map. The State of North Carolina Department of Transportation and its contractors are not liable for any errors or omissions on this map. The State of North Carolina Department of Transportation and its contractors are not liable for any errors or omissions on this map.

COPIES OF THIS MAP ARE AVAILABLE TO THE PUBLIC. FOR MORE INFORMATION, CONTACT US TO ORDER. PUBLIC INFORMATION DIVISION, 4401 BRUNNEN DRIVE, RALEIGH, NC 27609. PHONE: (919) 881-2222. FAX: (919) 881-2223.

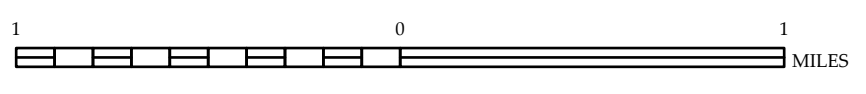


- LEGEND**
- INTERSTATE US NC
 - US 101
 - US 158
 - US 29
 - US 421
 - US 701
 - US 742
 - US 743
 - US 744
 - US 745
 - US 746
 - US 747
 - US 748
 - US 749
 - US 750
 - US 751
 - US 752
 - US 753
 - US 754
 - US 755
 - US 756
 - US 757
 - US 758
 - US 759
 - US 760
 - US 761
 - US 762
 - US 763
 - US 764
 - US 765
 - US 766
 - US 767
 - US 768
 - US 769
 - US 770
 - US 771
 - US 772
 - US 773
 - US 774
 - US 775
 - US 776
 - US 777
 - US 778
 - US 779
 - US 780
 - US 781
 - US 782
 - US 783
 - US 784
 - US 785
 - US 786
 - US 787
 - US 788
 - US 789
 - US 790
 - US 791
 - US 792
 - US 793
 - US 794
 - US 795
 - US 796
 - US 797
 - US 798
 - US 799
 - US 800
 - US 801
 - US 802
 - US 803
 - US 804
 - US 805
 - US 806
 - US 807
 - US 808
 - US 809
 - US 810
 - US 811
 - US 812
 - US 813
 - US 814
 - US 815
 - US 816
 - US 817
 - US 818
 - US 819
 - US 820
 - US 821
 - US 822
 - US 823
 - US 824
 - US 825
 - US 826
 - US 827
 - US 828
 - US 829
 - US 830
 - US 831
 - US 832
 - US 833
 - US 834
 - US 835
 - US 836
 - US 837
 - US 838
 - US 839
 - US 840
 - US 841
 - US 842
 - US 843
 - US 844
 - US 845
 - US 846
 - US 847
 - US 848
 - US 849
 - US 850
 - US 851
 - US 852
 - US 853
 - US 854
 - US 855
 - US 856
 - US 857
 - US 858
 - US 859
 - US 860
 - US 861
 - US 862
 - US 863
 - US 864
 - US 865
 - US 866
 - US 867
 - US 868
 - US 869
 - US 870
 - US 871
 - US 872
 - US 873
 - US 874
 - US 875
 - US 876
 - US 877
 - US 878
 - US 879
 - US 880
 - US 881
 - US 882
 - US 883
 - US 884
 - US 885
 - US 886
 - US 887
 - US 888
 - US 889
 - US 890
 - US 891
 - US 892
 - US 893
 - US 894
 - US 895
 - US 896
 - US 897
 - US 898
 - US 899
 - US 900
 - US 901
 - US 902
 - US 903
 - US 904
 - US 905
 - US 906
 - US 907
 - US 908
 - US 909
 - US 910
 - US 911
 - US 912
 - US 913
 - US 914
 - US 915
 - US 916
 - US 917
 - US 918
 - US 919
 - US 920
 - US 921
 - US 922
 - US 923
 - US 924
 - US 925
 - US 926
 - US 927
 - US 928
 - US 929
 - US 930
 - US 931
 - US 932
 - US 933
 - US 934
 - US 935
 - US 936
 - US 937
 - US 938
 - US 939
 - US 940
 - US 941
 - US 942
 - US 943
 - US 944
 - US 945
 - US 946
 - US 947
 - US 948
 - US 949
 - US 950
 - US 951
 - US 952
 - US 953
 - US 954
 - US 955
 - US 956
 - US 957
 - US 958
 - US 959
 - US 960
 - US 961
 - US 962
 - US 963
 - US 964
 - US 965
 - US 966
 - US 967
 - US 968
 - US 969
 - US 970
 - US 971
 - US 972
 - US 973
 - US 974
 - US 975
 - US 976
 - US 977
 - US 978
 - US 979
 - US 980
 - US 981
 - US 982
 - US 983
 - US 984
 - US 985
 - US 986
 - US 987
 - US 988
 - US 989
 - US 990
 - US 991
 - US 992
 - US 993
 - US 994
 - US 995
 - US 996
 - US 997
 - US 998
 - US 999
 - US 1000



**STANLY COUNTY
NORTH CAROLINA**

PREPARED BY THE
NORTH CAROLINA DEPARTMENT OF TRANSPORTATION
OPERATIONS PROGRAM MANAGEMENT UNIT - MAPPING SECTION
IN COOPERATION WITH THE
U.S. DEPARTMENT OF TRANSPORTATION
FEDERAL HIGHWAY ADMINISTRATION



NORTH CAROLINA PLANE COORDINATE SYSTEM
LAMBERT CONFORMAL CONIC PROJECTION

