
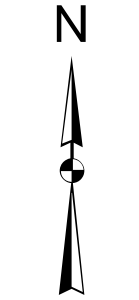
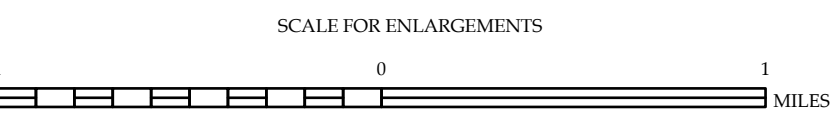
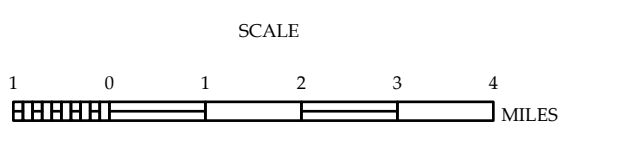


- LEGEND**
- INTERSTATE US
 - INTERSTATE NC
 - Divided Hwy
 - Unimproved Road
 - Blue Ridge Parkway
 - Unimproved Gravel Road
 - Barren Water Road
 - Non-System Road
 - Proprietary/Lease Road
 - Project/Lease Road
 - Intersect/Through Road
 - Standard Road Bridge
 - Road Road Bridge
 - Draw/Spillway Bridge
 - Pedestrian Bridge
 - Pedestrian Walkway
 - Pedestrian Underpass
 - Vehicle Underpass
 - Tunnel
 - Culvert
 - PPV
 - Interstate Highway
 - U.S. Numbered Highway
 - N.C. Numbered Highway
 - U.S. Numbered Bicycle Route
 - N.C. Numbered Bicycle Route
 - Interstate Exchange Number
 - Secondary Road Number
 - Utility Lines
 - Railroad Line
 - Railroad Station
 - State Line
 - County Line
 - Unincorporated Area Boundary
 - City Limits
 - Federal Road and Road
 - Narrow Creek or Stream
 - Wide River or Creek
 - Reservoir, Pond, Lake, Wetland
 - Dam or Dam with Lock
 - Waterfall
 - Swamp
 - Community
 - County Seat
 - School
 - College or University
 - Hospital
 - Convenience Store
 - Church
 - Church with Cemetery
 - Cemetery
 - Public Storage
 - Correctional/Penal Institution
 - Quarry
 - Mine or Pit
 - Highway Garage or Maintenance Yard
 - Highway City or Post Office
 - Military Post
 - Vehicle Station
 - Barbecue
 - Historical Site
 - Point of Interest
 - Post Office
 - State Forest
 - Light House
 - Mountain Summit
 - Mountain Gap
 - Overlook
 - Recreation Area
 - Visitor/Forest Area
 - Wild Game/Trapping Area
 - Airport
 - Military Airport
 - National/State Forest Boundary
 - Wildlife Refuge
 - National/State Park Boundary
 - Game Lands Boundary
 - Military Reservation Boundary
 - Indian Reservation Boundary



**ROWAN COUNTY
NORTH CAROLINA**

PREPARED BY THE
NORTH CAROLINA DEPARTMENT OF TRANSPORTATION
OPERATIONS PROGRAM MANAGEMENT UNIT - MAPPING SECTION
IN COOPERATION WITH THE
U.S. DEPARTMENT OF TRANSPORTATION
FEDERAL HIGHWAY ADMINISTRATION



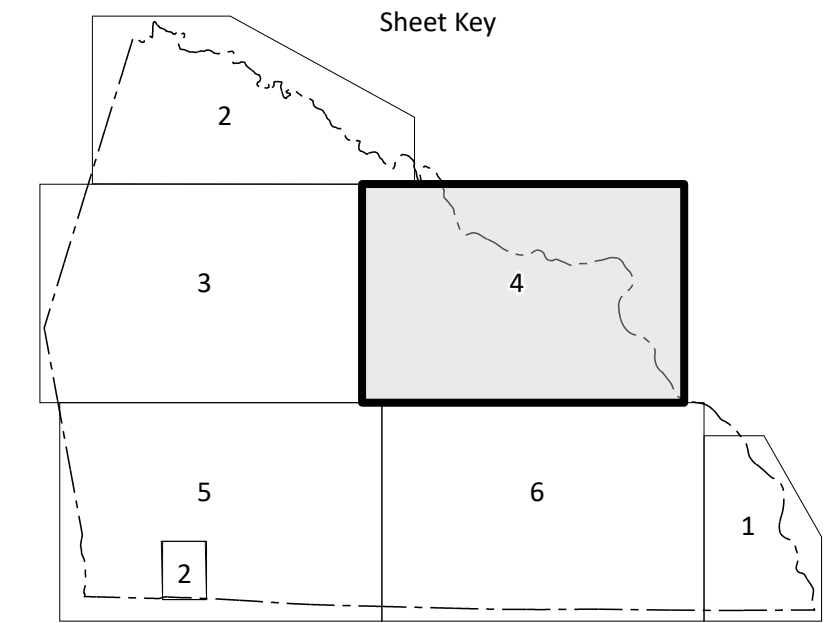
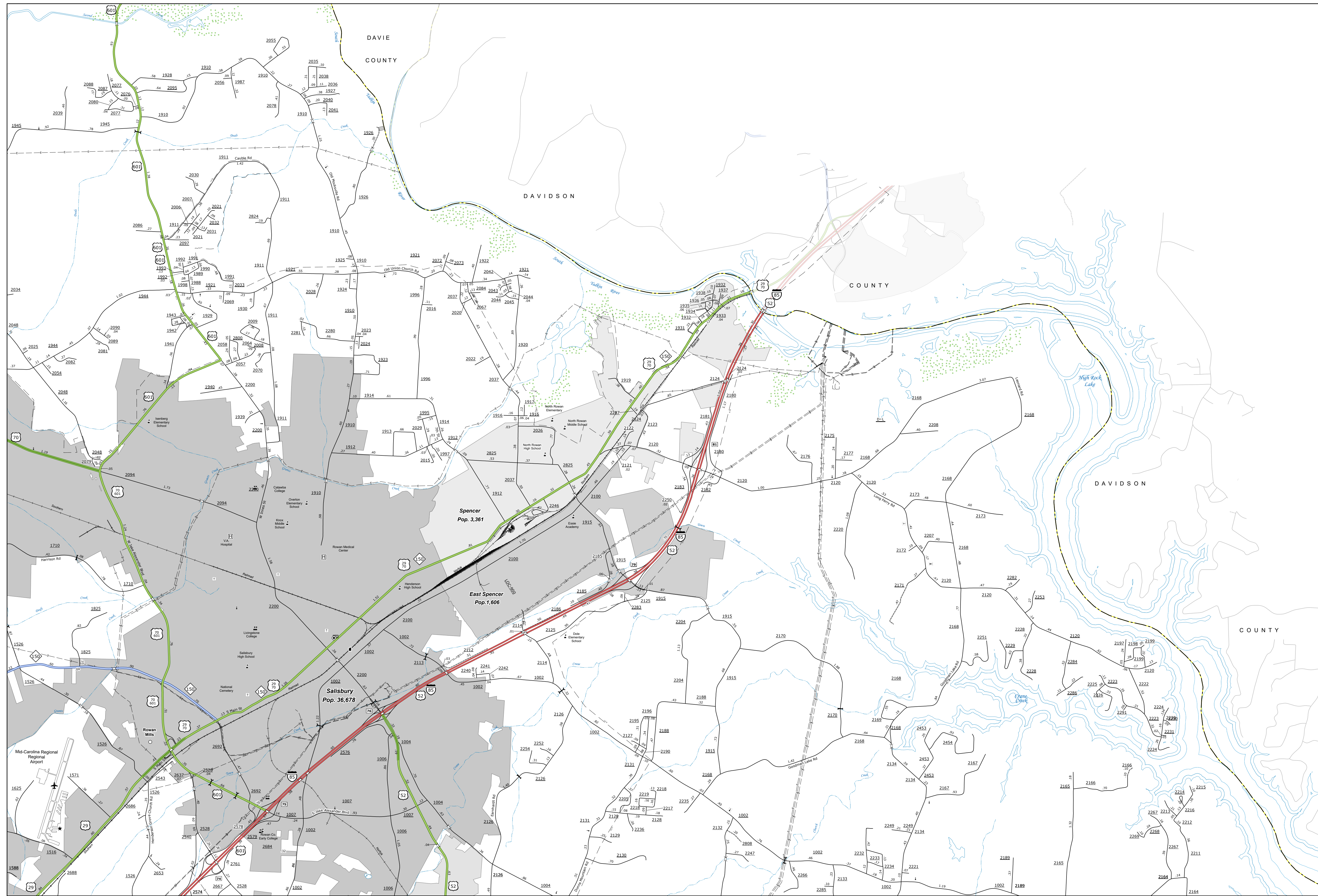
COPIES OF THIS MAP ARE AVAILABLE TO THE PUBLIC AT NOMINAL COST. CONTACT US TO ORDER: maps@ncdot.gov or <http://www.ncdot.gov/State-Mapping/Products/Ordering-Maps.aspx> (919) 834-4480

TERMS OF USE: The Mapping Section's goal is to provide the most accurate and current information possible. Map data is compiled from numerous sources with varying dates of publication and map accuracy standards. As a result, the accuracy, currency, and completeness of the data provided will vary. The North Carolina Department of Transportation shall not be held liable for any errors in the map data. This map cannot be construed to be a legal document. The information shown on this map was last updated in March 2024. For digital copies of this map or additional map products, visit <https://connect.ncdot.gov/resources/State-Mapping/>

NORTH CAROLINA PLANE COORDINATE SYSTEM
LAMBERT CONFORMAL CONIC PROJECTION

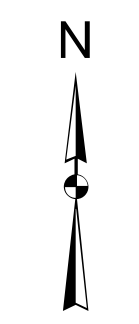
TERMS OF USE: The Mapping Section's goal is to provide the most accurate and current information possible. Map data is compiled from the data provided to us by the North Carolina Department of Transportation. The North Carolina Department of Transportation does not warrant the accuracy of the data provided to us. The North Carolina Department of Transportation is not responsible for any errors or omissions in this map. For original copies of this map or additional information, visit www.ncdot.com.

COPIES OF THIS MAP ARE AVAILABLE TO THE PUBLIC AT THE CONTRACTOR'S OFFICE. FOR MORE INFORMATION, CONTACT THE CONTRACTOR AT THE ADDRESS LISTED ON THE TITLE SHEET.



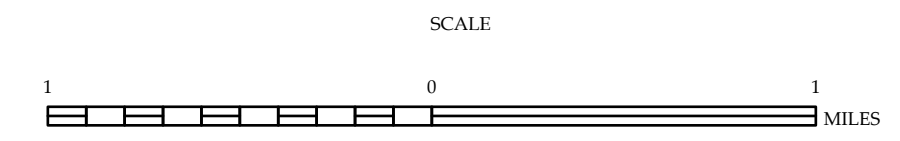
LEGEND

- INTERSTATE I-85, I-77, I-495, I-70, I-52, I-601
- US HIGHWAY
- NC HIGHWAY
- Distal Hwy
- Distal Hwy
- Blue Ridge Parkway
- Unimproved Paved Road
- Unimproved Gravel Road
- Unimproved Dirt Road
- Professionally Graded Road
- Proposed Locals
- Proposed Interchanges
- Standard Road Bridge
- Railroad Bridge
- Drawn Span or Bridge
- Historian Bridge
- Historian Underpass
- Historian Underpass
- Vertical Underpass
- Tunnel
- Claycut
- Pit
- Interstate Highway
- U.S. Numbered Highway
- N.C. Numbered Highway
- N.C. Numbered Bicycle Route
- N.C. Numbered Bicycle Route
- Interstate Interchange Number
- Secondary Road Number
- State Line
- Railroad Line
- Railroad Station
- Post Area
- State Line
- County Line
- Shaded Urban Boundaries
- City Limits
- Ferry Route and Ramp
- Narrow Creek or Stream
- Wide River or Lake
- Reservoir, Pond or Lake w/ Islands
- Dam or Dam Structure
- Waterfall
- Synagogue
- Community
- County Seat
- School
- College or University
- Hospital
- Post Office Station
- Church
- Church with Cemetery
- Cemetery
- Police Station
- Correctional or Penal Institution
- Quarry
- Mine or Pit
- Highway Garage or Maint. Yard
- Highway or Road Dist. Office
- Military Post
- Fire Station
- Fire Station
- Historical Site
- Port of Entry
- Post Office
- Light House
- Mountain Summit
- Mountain Gap
- Overlook
- Rest Area
- Visitor Center Area
- Religious or Forest Area
- Airport
- Military Airport
- National State Forest Boundary
- Wildlife Refuge
- National State Park Boundary
- Game Lands Boundary
- Military Reservation Boundary
- Indian Reservation Boundary



**ROWAN COUNTY
NORTH CAROLINA**

PREPARED BY THE
NORTH CAROLINA DEPARTMENT OF TRANSPORTATION
OPERATIONS PROGRAM MANAGEMENT UNIT - MAPPING SECTION
IN COOPERATION WITH THE
U.S. DEPARTMENT OF TRANSPORTATION
FEDERAL HIGHWAY ADMINISTRATION



NORTH CAROLINA PLANE COORDINATE SYSTEM
LAMBERT CONFORMAL CONIC PROJECTION

