

**Sheet Key**

**LEGEND**

- INTERSTATE US NC Divided Hwy Undivided Hwy
- BLUE RIDGE PARKWAY
- UNPAVED SURFCEMENT ROAD
- PAVED SURFCEMENT ROAD
- NON-SYSTEM ROAD
- PROVISIONALLY DRAWN ROAD
- PROPOSED LOCATION
- INTERSECTION DISTANCE
- STANDARD ROAD BRIDGE
- RAIL ROAD BRIDGE
- DRAW SPAN ON BRIDGE
- PEDESTRIAN WALKWAY
- PEDESTRIAN UNDERPASS
- VEHICULAR UNDERPASS
- TUNNEL
- CULVERT
- FRR
- INTERSTATE HIGHWAY
- U.S. NUMBERED HIGHWAY
- N.C. NUMBERED HIGHWAY
- U.S. NUMBERED BICYCLE ROUTE
- S.C. NUMBERED BICYCLE ROUTE
- INTERSTATE INTERCHANGE NUMBER
- SECONDARY ROAD NUMBER
- UTILITY LINES
- RAILROAD LINE
- RAILROAD STATION
- STATE LINE
- COUNTY LINE
- SMOOTHED URBAN BOUNDARIES
- CITY LIMITS
- FERRY ROUTE AND RAMP
- NARROW CREEK OR STREAM
- WIDE RIVER OR CREEK
- RESERVOIR, POND OR LAKE W/ ISLAND
- DAM OR DAM WITH LOCK
- WATERFALL
- SWAMP
- COMMUNITY
- COUNTY SEAT
- SCHOOL
- COLLEGE OR UNIVERSITY
- HOSPITAL
- COAST GUARD STATION
- CHURCH
- CHURCH WITH CEMETERY
- CEMETERY
- PARK STATION
- CORRECTION OR PENAL INSTITUTION
- QUARRY
- MINE OR PIT
- HIGHWAY GARAGE OR MAINT. YARD
- HIGHWAY DIV. OR DIST. OFFICE
- MILITARY POST
- WEIGH STATION
- FARMS
- HISTORICAL SITE
- POINTS OF INTEREST
- POST OFFICE
- STATE FOREST
- LIGHTHOUSE
- MOUNTAIN SUMMIT
- MOUNTAIN GAP
- OVERLOOK
- BEST AREA
- VISITOR CENTER AREA
- WELCOME CENTER AREA
- AIRPORT
- MILITARY AIRPORT
- NATIONAL - STATE FOREST BOUNDARY
- WILDLIFE REFUGE
- NATIONAL - STATE PARK BOUNDARY
- GAME LANDS BOUNDARY
- MILITARY RESERVATION BOUNDARY
- INDIAN RESERVATION BOUNDARY

**ROBESON COUNTY**  
NORTH CAROLINA

PREPARED BY THE  
NORTH CAROLINA DEPARTMENT OF TRANSPORTATION  
OPERATIONS PROGRAM MANAGEMENT UNIT - MAPPING SECTION  
IN COOPERATION WITH THE  
U.S. DEPARTMENT OF TRANSPORTATION  
FEDERAL HIGHWAY ADMINISTRATION

SCALE  
0 1 2 3 4  
MILES

NORTH CAROLINA PLANE COORDINATE SYSTEM  
LAMBERT CONFORMAL CONIC PROJECTION

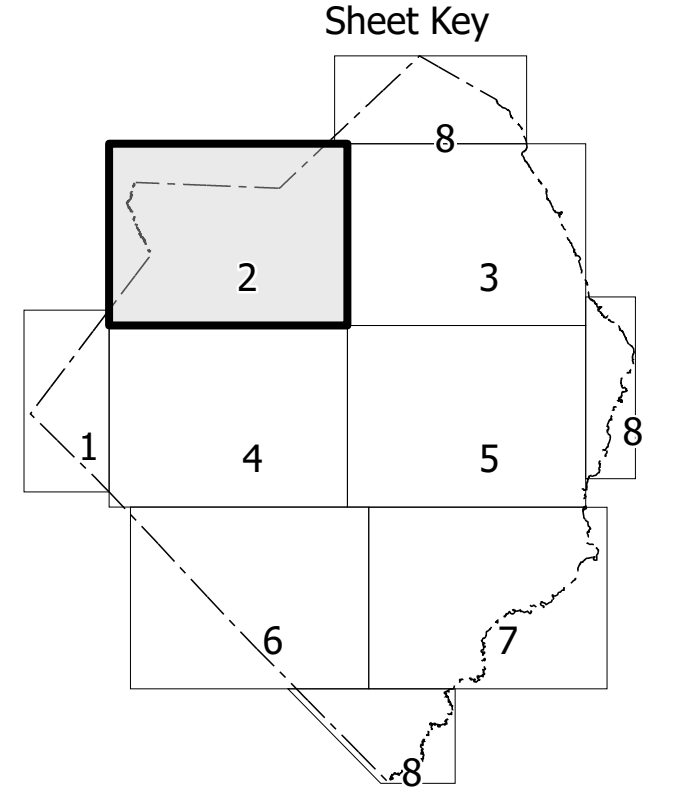
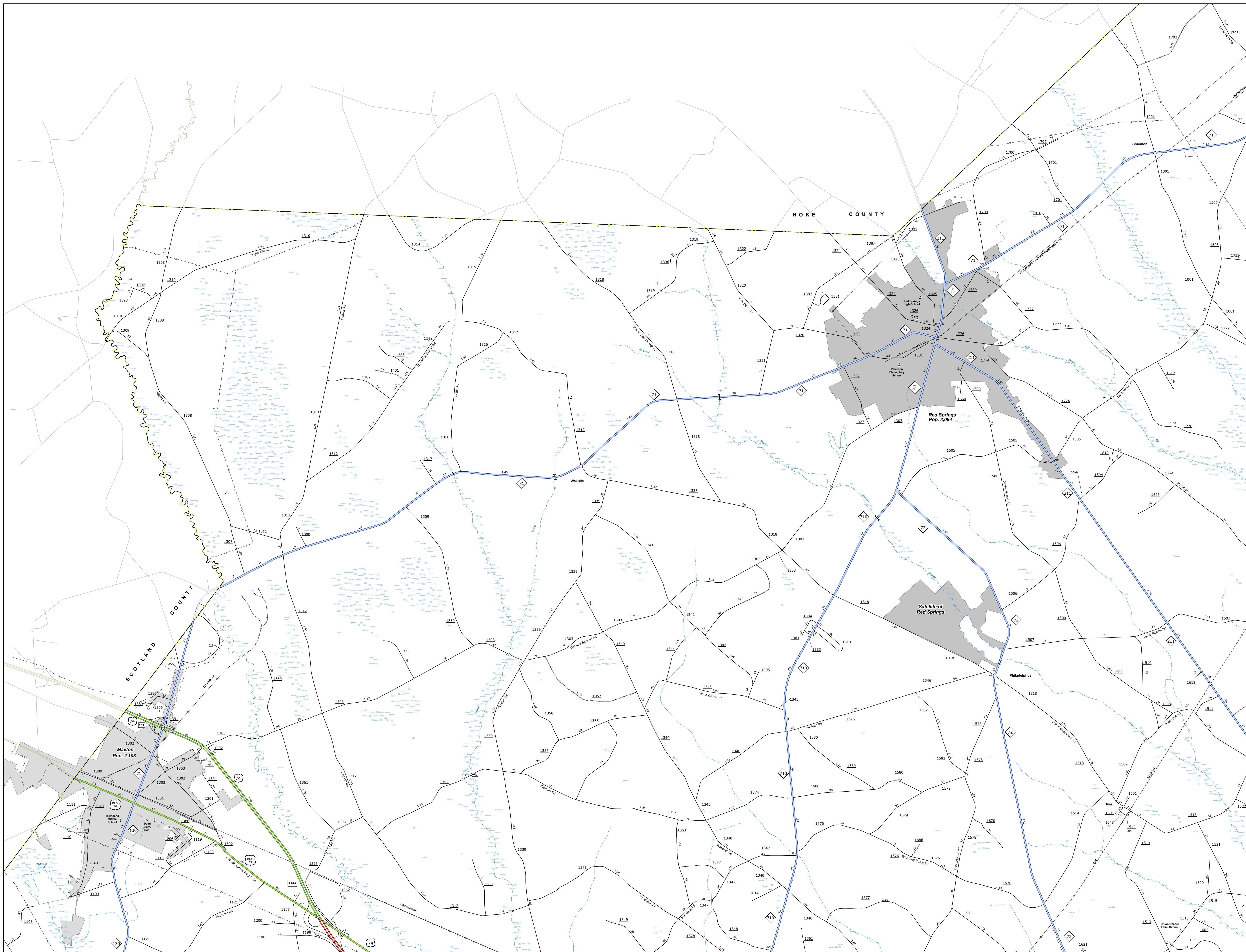
SHEET 1 OF 9

COPIES OF THIS MAP ARE AVAILABLE TO THE PUBLIC AT NOMINAL COST. CONTACT US TO ORDER: [maps@dot.nc.gov](mailto:maps@dot.nc.gov) (919) 834-8480

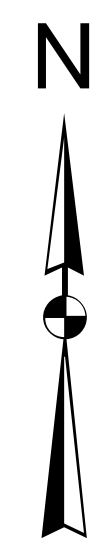
TERMS OF USE: The Mapping Section's goal is to provide the most accurate and current information possible. Map data is compiled from numerous sources with varying dates of publication and map accuracy standards. As a result, the accuracy, currency, and completeness of the data provided will vary. The North Carolina Department of Transportation shall not be held liable for any errors in the map data. This map cannot be construed to be a legal document. The information shown on this map was last updated in March 2024. For digital copies of this map or additional map products, visit <https://connect.ncdot.gov/resources/StateMapping>

STATE OF USE: This Mapping Section's goal is to provide the most accurate and current information possible. Map data is compiled from numerous sources with varying degrees of accuracy and may contain errors. The accuracy of the data is not guaranteed. The information shown on this map was last updated in March 2024. For original copies of this map or additional map products, visit <https://www.ncdot.gov/Information/MapProducts/MapProducts.aspx>

COPIES OF THIS MAP ARE AVAILABLE TO THE PUBLIC AT NO CHARGE. CONTACT US TO ORDER: [maps@ncdot.gov](mailto:maps@ncdot.gov) OR 1-800-368-7828

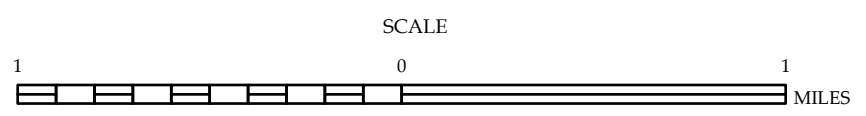


- LEGEND**
- INTERSTATE US NC Divided Hwy Undivided Hwy
  - BRUSH BRIDGE PARKWAY
  - UNPAVED SIDEWALKED ROAD
  - HARD SURFCEPED ROAD
  - NON-SYSTEM ROAD
  - PROFESSIONALLY DRAWN ROAD
  - PREFECTED LOCATION
  - INTERSECTION DISTANCE
  - STANDARD ROAD BRIDGE
  - RAD ROAD BRIDGE
  - DRAW SPAN ON BRIDGE
  - PEDESTRIAN BRIDGE
  - PEDESTRIAN WALKWAY
  - PEDESTRIAN UNDERPASS
  - VEHICULAR UNDERPASS
  - TUNNEL
  - CULVERT
  - PIPI
  - INTERSTATE HIGHWAY
  - U.S. NUMBERED HIGHWAY
  - N.C. NUMBERED HIGHWAY
  - U.S. NUMBERED BI-CYCLE ROUTE
  - N.C. NUMBERED BI-CYCLE ROUTE
  - INTERSTATE INTERCHANGE NUMBER
  - SECONDARY ROAD NUMBER
  - RAILROAD STATION
  - RAILROAD LINE
  - RAILROAD STATION
  - INSIT AREA
  - STAR LINE
  - COUNTY LINE
  - SMOOTHED URBAN BOUNDARIES
  - CITY LIMITS
  - FERRY ROUTE AND RAMP
  - NARROW CREEK OR STREAM
  - WIDE RIVER OR CREEK
  - RESERVOIR, POND OR LAKE W/ ISLAND
  - DAM OR DAM WITH LOCK
  - WATERFALL
  - SWAMP
  - COMMUNITY
  - COUNTY SEAT
  - SCHOOL
  - COLLEGE OR UNIVERSITY
  - HOSPITAL
  - COAST GUARD STATION
  - CHURCH
  - CHURCH WITH CEMETERY
  - CEMETERY
  - PURCH STATION
  - CORRECTION OR PENAL INSTITUTION
  - QUARRY
  - MINE OR PIT
  - HIGHWAY GARAGE OR MAINT. YARD
  - HIGHWAY DIV. OR DIST. OFFICE
  - MILITARY POST
  - WEIGH STATION
  - FARMGROUNDS
  - HISTORICAL SITE
  - POINTS OF INTEREST
  - POST OFFICE
  - STATE FOREST
  - LIGHTHOUSE
  - MOUNTAIN SUMMIT
  - OVERLOOK
  - OVERLOOK
  - REST AREA
  - VISITOR CTR. REST AREA
  - WELCOME CTR. REST AREA
  - AIRPORT
  - MILITARY AIRPORT
  - NATIONAL / STATE FOREST BOUNDARY
  - WILDLIFE REFUGE
  - NATIONAL / STATE PARK BOUNDARY
  - GAME LANDS BOUNDARY
  - MILITARY RESERVATION BOUNDARY
  - INDIAN RESERVATION BOUNDARY

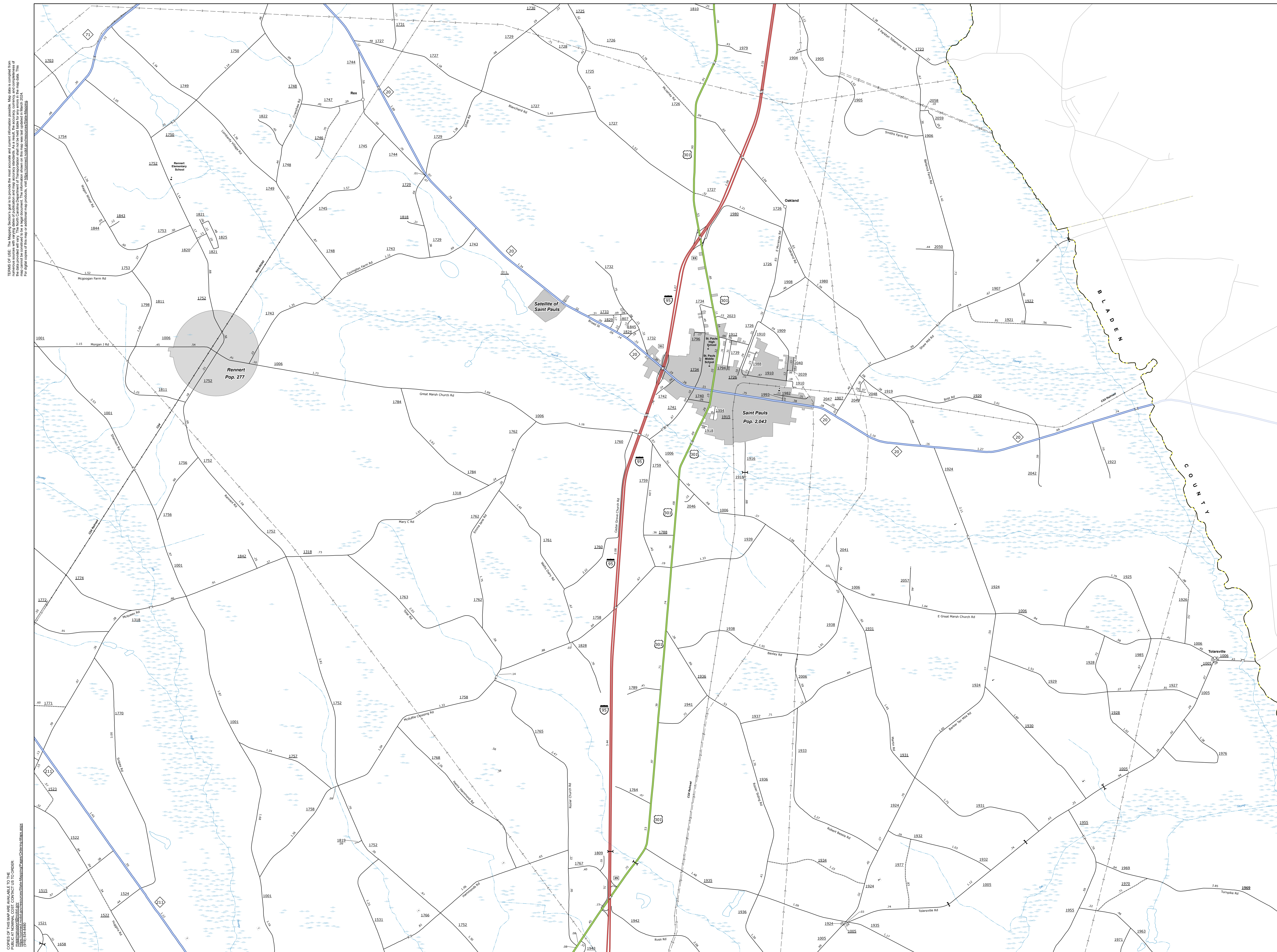


**ROBESON COUNTY**  
NORTH CAROLINA

PREPARED BY THE  
NORTH CAROLINA DEPARTMENT OF TRANSPORTATION  
OPERATIONS PROGRAM MANAGEMENT UNIT - MAPPING SECTION  
IN COOPERATION WITH THE  
U.S. DEPARTMENT OF TRANSPORTATION  
FEDERAL HIGHWAY ADMINISTRATION

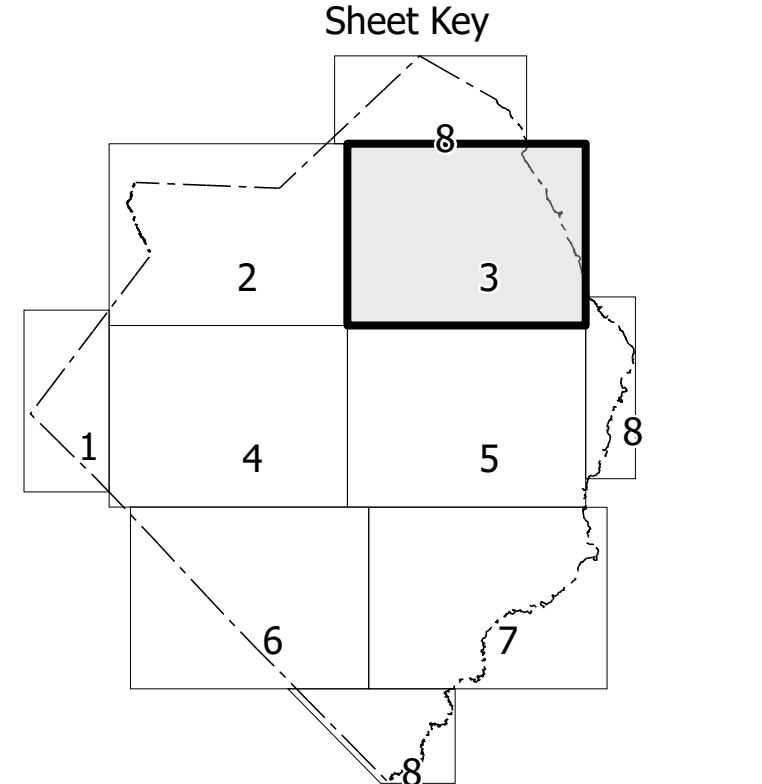


NORTH CAROLINA PLANE COORDINATE SYSTEM  
LAMBERT CONFORMAL CONIC PROJECTION


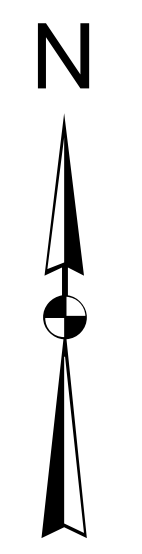


STATE OF USE: This Mapping Section's goal is to provide the most accurate and current information possible. Map data is compiled from numerous sources with varying degrees of accuracy and may vary slightly from actual conditions. Accuracy of the data and completeness of the information cannot be guaranteed by this legend document. The information shown on this map was last updated in March 2024. For original copies of this map or additional map products, visit <https://www.ncdot.gov/Information/Maps/Products/Pages/Products.aspx>

COPIES OF THIS MAP ARE AVAILABLE TO THE PUBLIC AT NOMINAL COST. CONTACT US TO ORDER: [maps@ncdot.gov](mailto:maps@ncdot.gov) OR CALL 1-800-368-7828

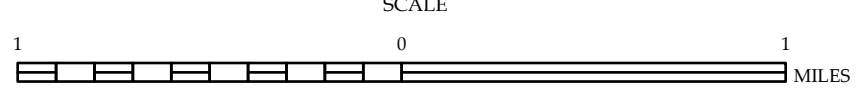


- LEGEND**
- INTERSTATE US (Red line)
  - INTERSTATE NC (Blue line)
  - Divided Hwy (Green line)
  - Undivided Hwy (Black line)
  - BI-LEVEL BRIDGE PARKWAY (Yellow line)
  - UNPAVED SEWERED ROAD (Dashed line)
  - PAVED STREETED ROAD (Solid line)
  - NON-SYSTEM ROAD (Thin solid line)
  - PROFESSIONALLY DRAWN ROAD (Thick solid line)
  - PREFECTED LOCATION (Thin dashed line)
  - INTERSECTION DISTANCE (Thin solid line with tick marks)
  - STANDARD ROAD BRIDGE (Thin solid line with bridge symbol)
  - RAILROAD BRIDGE (Thin solid line with bridge symbol)
  - DRAW SPAN ON BRIDGE (Thin solid line with bridge symbol)
  - PEDESTRIAN BRIDGE (Thin solid line with bridge symbol)
  - PEDESTRIAN WALKWAY (Thin solid line with bridge symbol)
  - PEDESTRIAN UNDERPASS (Thin solid line with bridge symbol)
  - VEHICULAR UNDERPASS (Thin solid line with bridge symbol)
  - TUNNEL (Thin solid line with bridge symbol)
  - CULVERT (Thin solid line with bridge symbol)
  - PIPE (Thin solid line with bridge symbol)
  - INTERSTATE HIGHWAY (Thick red line with shield)
  - U.S. NUMBERED HIGHWAY (Thick black line with shield)
  - U.S. NUMBERED BI-CYCLE ROUTE (Thin black line with shield)
  - N.C. NUMBERED BI-CYCLE ROUTE (Thin black line with shield)
  - INTERSTATE INTERCHANGE NUMBER (Thick red line with shield)
  - SECONDARY ROAD NUMBER (Thin black line with shield)
  - RAILROAD LINE (Thin solid line with cross-ticks)
  - RAILROAD STATION (Thin solid line with cross-ticks)
  - INSURANCE AREA (Thin solid line with cross-ticks)
  - STAR LINE (Thin solid line with cross-ticks)
  - COUNTY LINE (Thin solid line with cross-ticks)
  - SMOOTHED URBAN BOUNDARIES (Thin solid line with cross-ticks)
  - CITY LIMITS (Thin solid line with cross-ticks)
  - FERRY ROUTE AND RAIP (Thin solid line with cross-ticks)
  - NARROW CREEK OR STREAM WITH RIVER OR CREEK (Thin solid line with cross-ticks)
  - RESERVOIR, POND OR LAKE W/ ISLAND (Thin solid line with cross-ticks)
  - DAM OR DAM WITH LOCK (Thin solid line with cross-ticks)
  - WATERFALL (Thin solid line with cross-ticks)
  - SWAMP (Thin solid line with cross-ticks)
  - COMMUNITY (Thin solid line with cross-ticks)
  - COUNTY SEAT (Thin solid line with cross-ticks)
  - SCHOOL (Thin solid line with cross-ticks)
  - COLLEGE OR UNIVERSITY (Thin solid line with cross-ticks)
  - HOSPITAL (Thin solid line with cross-ticks)
  - COAST GUARD STATION (Thin solid line with cross-ticks)
  - CHURCH (Thin solid line with cross-ticks)
  - CHURCH WITH CEMETERY (Thin solid line with cross-ticks)
  - CEMETERY (Thin solid line with cross-ticks)
  - PURCHASER STATION (Thin solid line with cross-ticks)
  - CORRECTION OR PENAL INSTITUTION (Thin solid line with cross-ticks)
  - QUARRY (Thin solid line with cross-ticks)
  - MINE OR PIT (Thin solid line with cross-ticks)
  - HIGHWAY GARAGE OR MAINT. YARD (Thin solid line with cross-ticks)
  - HIGHWAY DIV. OR DIST. OFFICE (Thin solid line with cross-ticks)
  - MILITARY POST (Thin solid line with cross-ticks)
  - WEIGH STATIONS (Thin solid line with cross-ticks)
  - FAIRGROUNDS (Thin solid line with cross-ticks)
  - HISTORICAL SITE (Thin solid line with cross-ticks)
  - POINTS OF INTEREST (Thin solid line with cross-ticks)
  - POST OFFICE (Thin solid line with cross-ticks)
  - STATE FOREST (Thin solid line with cross-ticks)
  - LIGHTHOUSE (Thin solid line with cross-ticks)
  - MOUNTAIN SUMMIT (Thin solid line with cross-ticks)
  - MOUNTAIN GAP (Thin solid line with cross-ticks)
  - OVERLOOK (Thin solid line with cross-ticks)
  - REST AREA (Thin solid line with cross-ticks)
  - VISITOR CTR. REST AREA (Thin solid line with cross-ticks)
  - WELCOME CTR. REST AREA (Thin solid line with cross-ticks)
  - AIRPORT (Thin solid line with cross-ticks)
  - MILITARY AIRPORT (Thin solid line with cross-ticks)
  - NATIONAL / STATE FOREST BOUNDARY (Thin solid line with cross-ticks)
  - WILDLIFE REFUGE (Thin solid line with cross-ticks)
  - NATIONAL / STATE PARK BOUNDARY (Thin solid line with cross-ticks)
  - GAME LANDS BOUNDARY (Thin solid line with cross-ticks)
  - MILITARY RESERVATION BOUNDARY (Thin solid line with cross-ticks)
  - INDIAN RESERVATION BOUNDARY (Thin solid line with cross-ticks)



**ROBESON COUNTY**  
NORTH CAROLINA

PREPARED BY THE  
NORTH CAROLINA DEPARTMENT OF TRANSPORTATION  
OPERATIONS PROGRAM MANAGEMENT UNIT - MAPPING SECTION  
IN COOPERATION WITH THE  
U.S. DEPARTMENT OF TRANSPORTATION  
FEDERAL HIGHWAY ADMINISTRATION

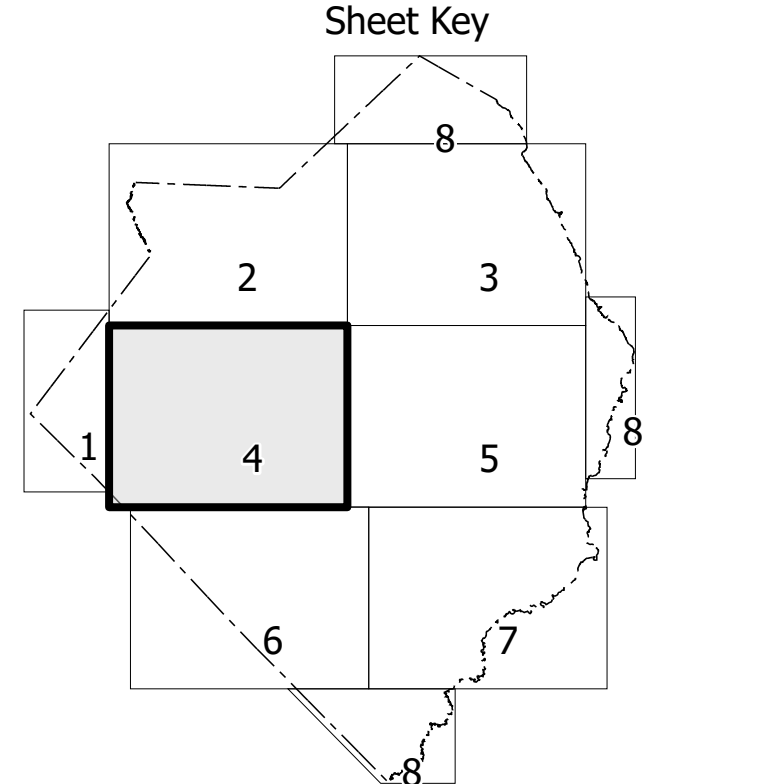


NORTH CAROLINA PLANE COORDINATE SYSTEM  
LAMBERT CONFORMAL CONIC PROJECTION

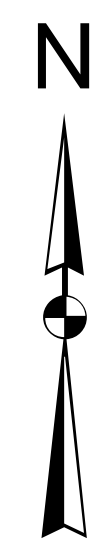


TRADE OF USE: The Mapping Section's goal is to provide the most accurate and current information possible. Map data is compiled from numerous sources with varying degrees of accuracy and may vary slightly from actual conditions. The user assumes all responsibility for any errors that may occur. The information shown on this map was last updated in March 2024. For original copies of this map or additional map products, visit <https://www.ncdot.gov/InformationSystems/MapServices/Pages/MapProducts.aspx>

COPIES OF THIS MAP ARE AVAILABLE TO THE PUBLIC AT A NOMINAL COST. CONTACT US TO ORDER: [maps@ncdot.gov](mailto:maps@ncdot.gov) OR CALL 1-800-368-6888




- ### LEGEND
- INTERSTATE US NC Divided Hwy Undivided Hwy
  - BI-LEVEL PARKWAY
  - UNPAVED SURFCEDED ROAD
  - HARD SURFCEDED ROAD
  - NON-SYSTEM ROAD
  - PROFESSIONALLY DRAWN ROAD
  - PREFECTED LOCATION
  - INTERSECTION DISTANCE
  - STANDARD ROAD BRIDGE
  - ROAD ROAD BRIDGE
  - DRAW SPAN ON BRIDGE
  - PEDESTRIAN WALKWAY
  - PEDESTRIAN BRIDGE
  - PEDESTRIAN UNDERPASS
  - VEHICULAR UNDERPASS
  - TUNNEL
  - CULVERT
  - PIPI
  - INTERSTATE HIGHWAY
  - U.S. NUMBERED HIGHWAY
  - N.C. NUMBERED HIGHWAY
  - U.S. NUMBERED BI-CYCLE ROUTE
  - N.C. NUMBERED BI-CYCLE ROUTE
  - INTERSTATE INTERCHANGE NUMBER
  - SECONDARY ROAD NUMBER
  - RAILROAD LINE
  - RAILROAD STATION
  - INSLET AREA
  - COUNTY LINE
  - SMOOTHED URBAN BOUNDARIES
  - CITY LIMITS
  - FERRY ROUTE AND RAMP
  - NARROW CREEK OR STREAM
  - WIDE RIVER OR CREEK
  - RESERVOIR, POND OR LAKE W/ ISLAND
  - DAM OR DAM WITH LOCK
  - WATERFALL
  - SWAMP
  - COMMUNITY
  - COUNTY SEAT
  - SCHOOL
  - COLLEGE OR UNIVERSITY
  - HOSPITAL
  - COAST GUARD STATION
  - CHURCH
  - CHURCH WITH CEMETERY
  - CENETERY
  - PICNIC STATION
  - CORRECTION OR PENAL INSTITUTION
  - QUARRY
  - MIN. OR PFT
  - HIGHWAY GARAGE OR MAINT. YARD
  - HIGHWAY DIV. OR DIST. OFFICE
  - MILITARY POST
  - WEIGH STATION
  - FAIRGROUNDS
  - HISTORICAL SITE
  - POINTS OF INTEREST
  - POST OFFICE
  - STATE FOREST
  - LEGATION
  - MOUNTAIN SUMMIT
  - OVERLOOK
  - REST AREA
  - VISITOR CTR. REST AREA
  - WELCOME CTR. REST AREA
  - AIRPORT
  - MILITARY AIRPORT
  - NATIONAL / STATE FOREST BOUNDARY
  - WILDLIFE REFUGE
  - NATIONAL / STATE PARK BOUNDARY
  - GAME LANDS BOUNDARY
  - MILITARY RESERVATION BOUNDARY
  - INDIAN RESERVATION BOUNDARY

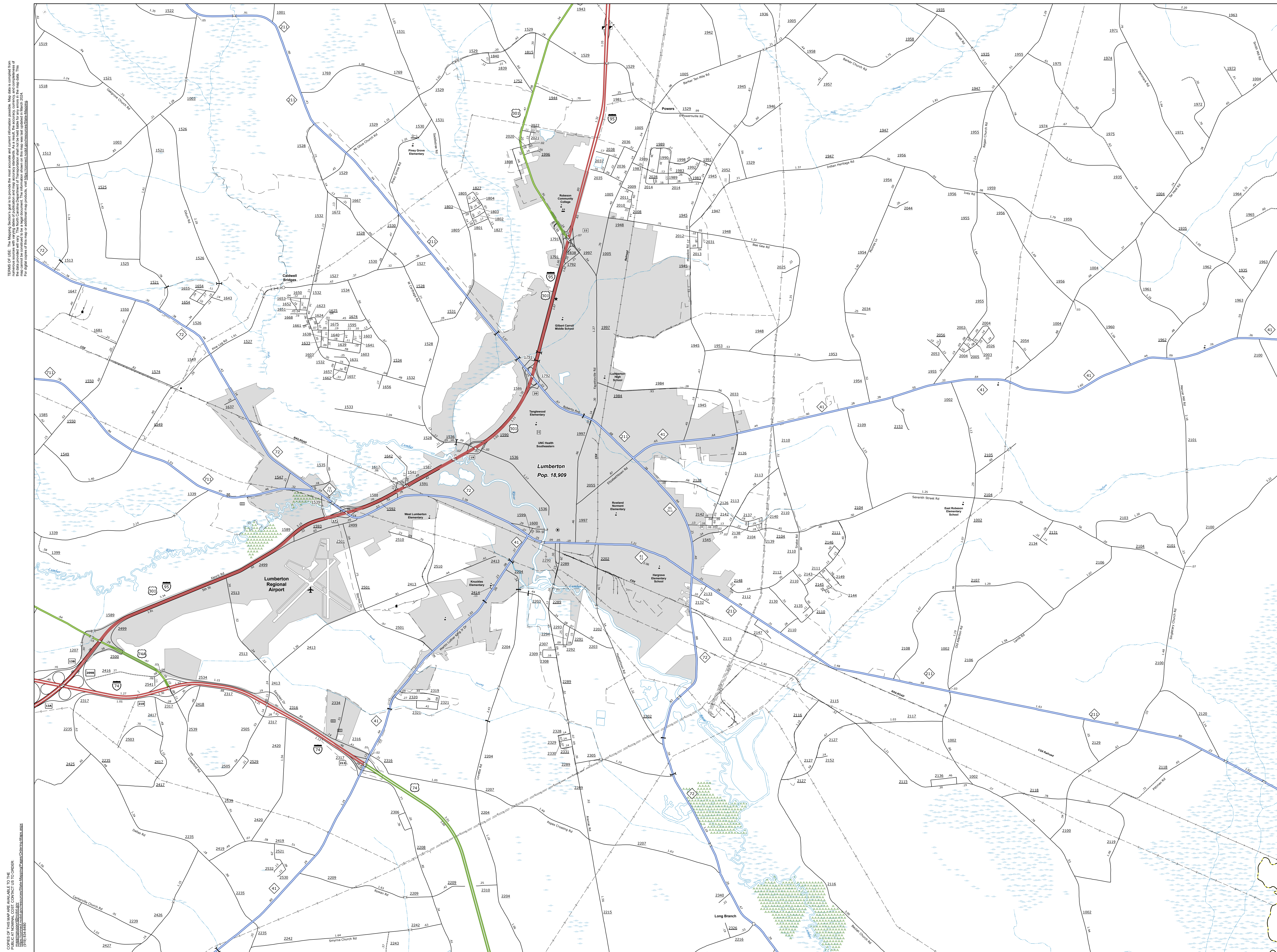


## ROBESON COUNTY NORTH CAROLINA

PREPARED BY THE  
NORTH CAROLINA DEPARTMENT OF TRANSPORTATION  
OPERATIONS PROGRAM MANAGEMENT UNIT - MAPPING SECTION  
IN COOPERATION WITH THE  
U.S. DEPARTMENT OF TRANSPORTATION  
FEDERAL HIGHWAY ADMINISTRATION

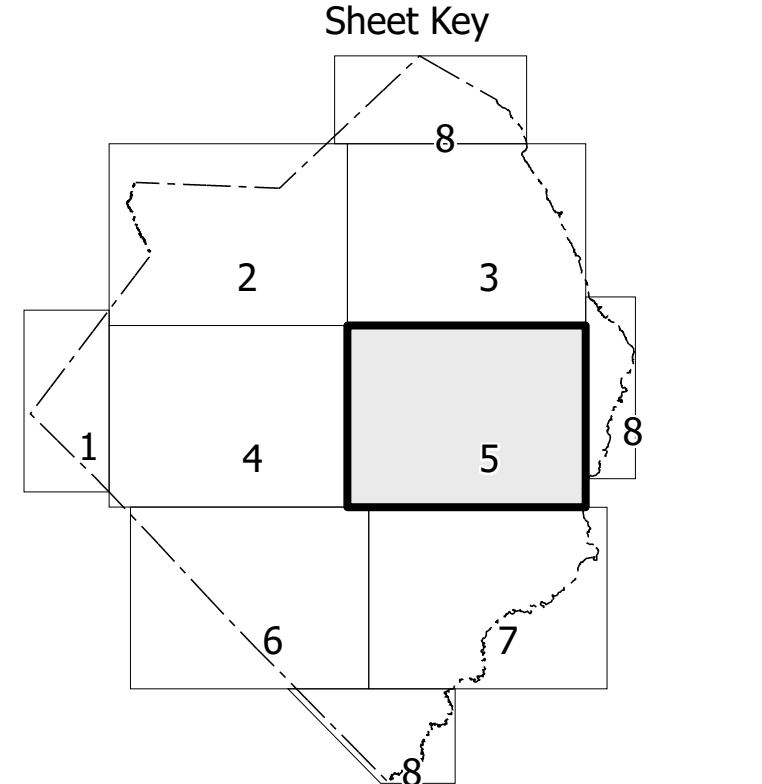


NORTH CAROLINA PLANE COORDINATE SYSTEM  
LAMBERT CONFORMAL CONIC PROJECTION


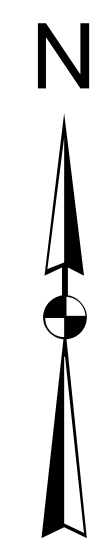


STATE OF USE: This Mapping Section's goal is to provide the most accurate and current information possible. Map data is compiled from numerous sources with varying degrees of accuracy and may vary slightly from actual conditions. The user assumes all responsibility for any errors or omissions that may occur. This map is not intended for use in any legal proceeding. The information shown on this map was last updated in March 2024. For original copies of this map or additional map products, visit <https://www.ncdot.gov/Information/Maps/Products/Maps.aspx>

COPIES OF THIS MAP ARE AVAILABLE TO THE PUBLIC AT A NOMINAL COST. CONTACT US TO ORDER: [maps@ncdot.gov](mailto:maps@ncdot.gov) or 1-800-368-7828.

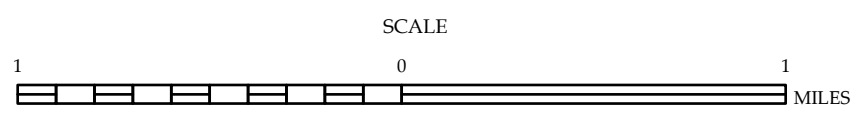


- ### LEGEND
- INTERSTATE US NC Divided Hwy Undivided Hwy
  - BI-LINE BRIDGE PARKWAY
  - UNPAVED SIDEWALKED ROAD
  - HARD SURFCEDED ROAD
  - NON-SYSTEM ROAD
  - PROFESSIONALLY DRAWN ROAD
  - PREFECTED LOCATION
  - INTERSECTION DISTANCE
  - STANDARD ROAD BRIDGE
  - RAD ROAD BRIDGE
  - DRAW SPAN ON BRIDGE
  - PEDESTRIAN BRIDGE
  - PEDESTRIAN WALKWAY
  - PEDESTRIAN UNDERPASS
  - VEHICULAR UNDERPASS
  - TUNNEL
  - CULVERT
  - PIPI
  - INTERSTATE HIGHWAY
  - U.S. NUMBERED HIGHWAY
  - N.C. NUMBERED HIGHWAY
  - U.S. NUMBERED BI-CYCLE ROUTE
  - N.C. NUMBERED BI-CYCLE ROUTE
  - INTERSTATE INTERCHANGE NUMBER
  - SECONDARY ROAD NUMBER
  - UTILITY LINES
  - RAILROAD LINE
  - RAILROAD STATION
  - INSET AREA
  - STATE LINE
  - COUNTY LINE
  - SMOOTHED URBAN BOUNDARIES
  - CITY LIMITS
  - FERRY ROUTE AND RAMP
  - NARROW CREEK OR STREAM
  - WIDE RIVER OR CREEK
  - RESERVOIR, POND OR LAKE W/ ISLAND
  - DAM OR DAM WITH LOCK
  - WATERFALL
  - SWAMP
  - COMMUNITY
  - COUNTY SEAT
  - SCHOOL
  - COLLEGE OR UNIVERSITY
  - HOSPITAL
  - COAST GUARD STATION
  - CHURCH
  - CHURCH WITH CEMETERY
  - CEMETERY
  - PICNIC STATION
  - CORRECTION OR PENAL INSTITUTION
  - QUARRY
  - MIN. OR PFT
  - HIGHWAY GARAGE OR MAINT. YARD
  - HIGHWAY DIV. OR DIST. OFFICE
  - MILITARY POST
  - WEIGH STATION
  - FAIRGROUNDS
  - HISTORICAL SITE
  - POINTS OF INTEREST
  - POST OFFICE
  - STATE FOREST
  - LIGHTHOUSE
  - MOUNTAIN SUMMIT
  - MOUNTAIN GAP
  - OVERLOOK
  - REST AREA
  - VISITOR CTR REST AREA
  - WELCOME CTR REST AREA
  - AIRPORT
  - MILITARY AIRPORT
  - NATIONAL / STATE FOREST BOUNDARY
  - WILDLIFE REFUGE
  - NATIONAL STATE PARK BOUNDARY
  - GAME LANDS BOUNDARY
  - MILITARY RESERVATION BOUNDARY
  - INDIAN RESERVATION BOUNDARY



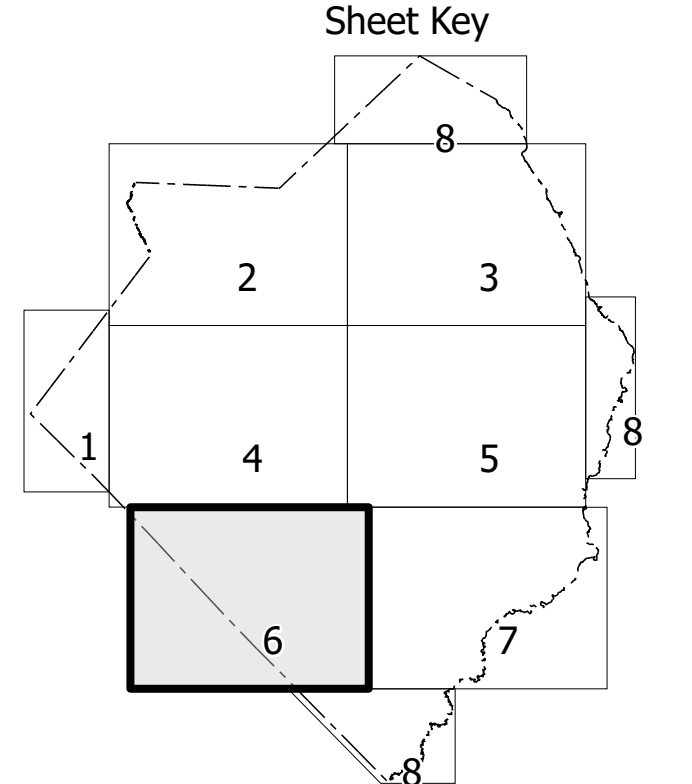
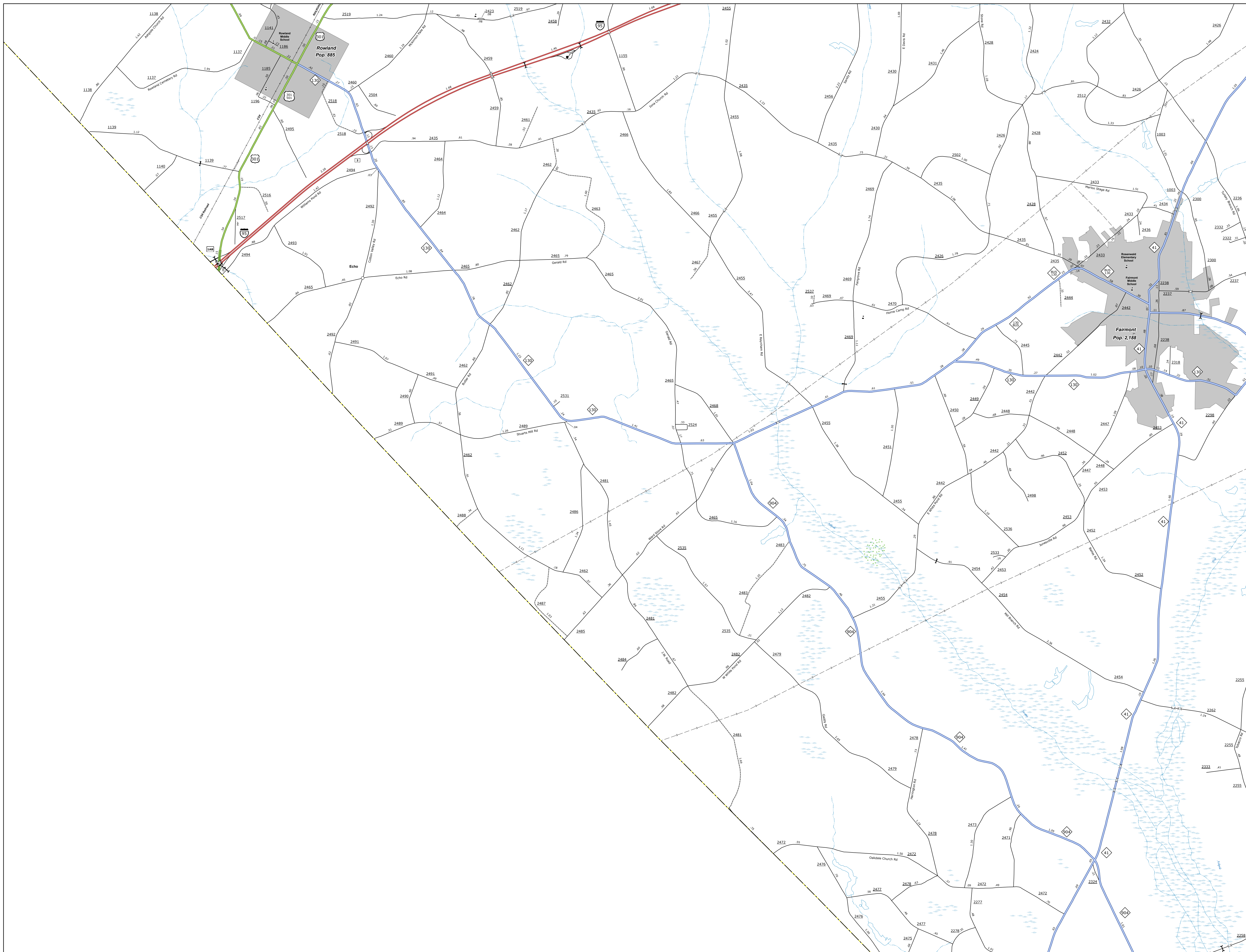
## ROBESON COUNTY NORTH CAROLINA

PREPARED BY THE  
 NORTH CAROLINA DEPARTMENT OF TRANSPORTATION  
 OPERATIONS PROGRAM MANAGEMENT UNIT - MAPPING SECTION  
 IN COOPERATION WITH THE  
 U.S. DEPARTMENT OF TRANSPORTATION  
 FEDERAL HIGHWAY ADMINISTRATION



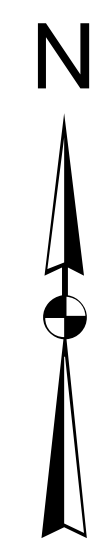
NORTH CAROLINA PLANE COORDINATE SYSTEM  
 LAMBERT CONFORMAL CONIC PROJECTION

STATE OF MISSISSIPPI: This map is intended to provide the most accurate and current information possible. Map data is compiled from numerous sources with varying degrees of accuracy and may contain errors. The user assumes all responsibility for the accuracy and completeness of the information shown on this map. The information shown on this map was last updated in March 2024. For original copies of this map or additional map products, visit <https://www.mississippi.gov>.



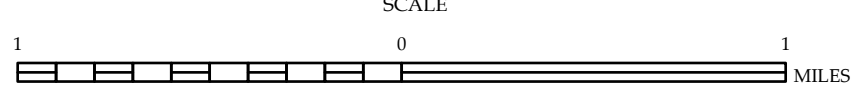
**LEGEND**

- INTERSTATE US NC Divided Hwy Undivided Hwy
- BUILT-BRIDGE PARKWAY
- UNPAVED SURF PAVED ROAD
- HARD SURF PAVED ROAD
- NON-SYSTEM ROAD
- PROFESSIONALLY DRAWN ROAD
- PREFECTED LOCATION
- INTERSECTION DISTANCE
- STANDARD ROAD BRIDGE
- ROAD-BRIDGE
- DRAW SPAN ON BRIDGE
- PEDESTRIAN BRIDGE
- PEDESTRIAN WALKWAY
- PEDESTRIAN UNDERPASS
- VEHICULAR UNDERPASS
- TUNNEL
- CULVERT
- PIPE
- INTERSTATE HIGHWAY
- U.S. NUMBERED HIGHWAY
- N.C. NUMBERED HIGHWAY
- U.S. NUMBERED BICYCLE ROUTE
- N.C. NUMBERED BICYCLE ROUTE
- INTERSTATE INTERCHANGE NUMBER
- SECONDARY ROAD NUMBER
- RAILROAD LINE
- RAILROAD STATION
- INSULATED AREA
- STAR LINE
- COUNTY LINE
- SMOOTHED URBAN BOUNDARIES
- CITY LIMITS
- FERRY ROUTE AND RAMP
- NARROW CREEK OR STREAM
- WIDE RIVER OR CREEK
- RESERVOIR, POND OR LAKE W/ ISLAND
- DAM OR DAM WITH LOCK
- WATERFALL
- SWAMP
- COMMUNITY
- COUNTY SEAT
- SCHOOL
- COLLEGE OR UNIVERSITY
- HOSPITAL
- COAST GUARD STATION
- CHURCH
- CHURCH WITH CEMETERY
- CEMETERY
- PURCHASER STATION
- CORRECTION OR PENAL INSTITUTION
- QUARRY
- MINE OR PIT
- HIGHWAY GARAGE OR MAINT. YARD
- HIGHWAY DIV. OR DIST. OFFICE
- MILITARY POST
- WEIGH STATION
- FARMS
- FAIRGROUNDS
- HISTORICAL SITE
- POINTS OF INTEREST
- POST OFFICE
- STATE FOREST
- LIGHTHOUSE
- MOUNTAIN SUMMIT
- MOUNTAIN GAP
- OVERLOOK
- REST AREA
- VISITOR CTR. REST AREA
- WELCOME CTR. REST AREA
- AIRPORT
- MILITARY AIRPORT
- NATIONAL / STATE FOREST BOUNDARY
- WILDLIFE REFUGE
- NATIONAL / STATE PARK BOUNDARY
- GAME LANDS BOUNDARY
- MILITARY RESERVATION BOUNDARY
- INDIAN RESERVATION BOUNDARY

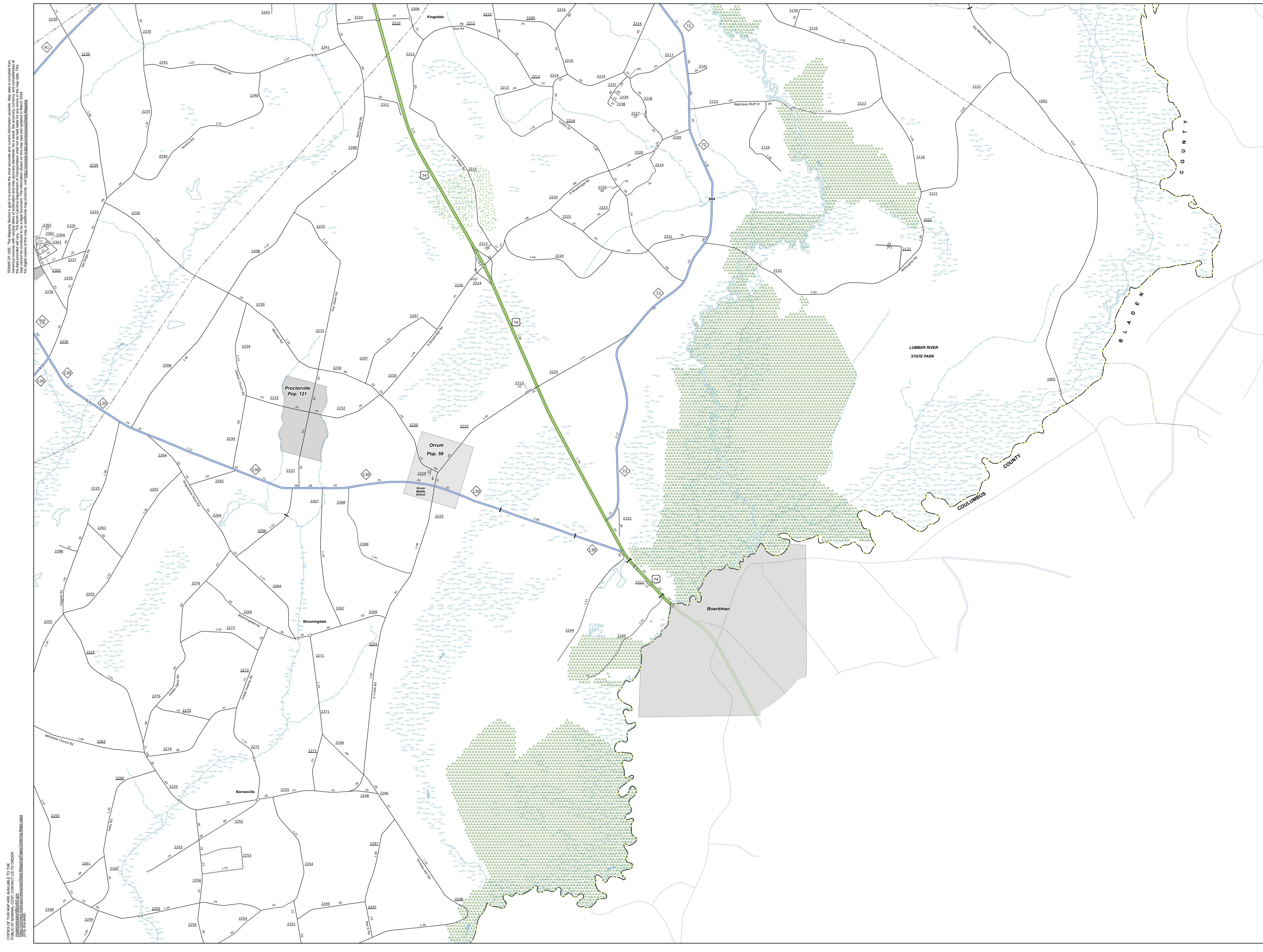


**ROBESON COUNTY  
NORTH CAROLINA**

PREPARED BY THE  
NORTH CAROLINA DEPARTMENT OF TRANSPORTATION  
OPERATIONS PROGRAM MANAGEMENT UNIT - MAPPING SECTION  
IN COOPERATION WITH THE  
U.S. DEPARTMENT OF TRANSPORTATION  
FEDERAL HIGHWAY ADMINISTRATION

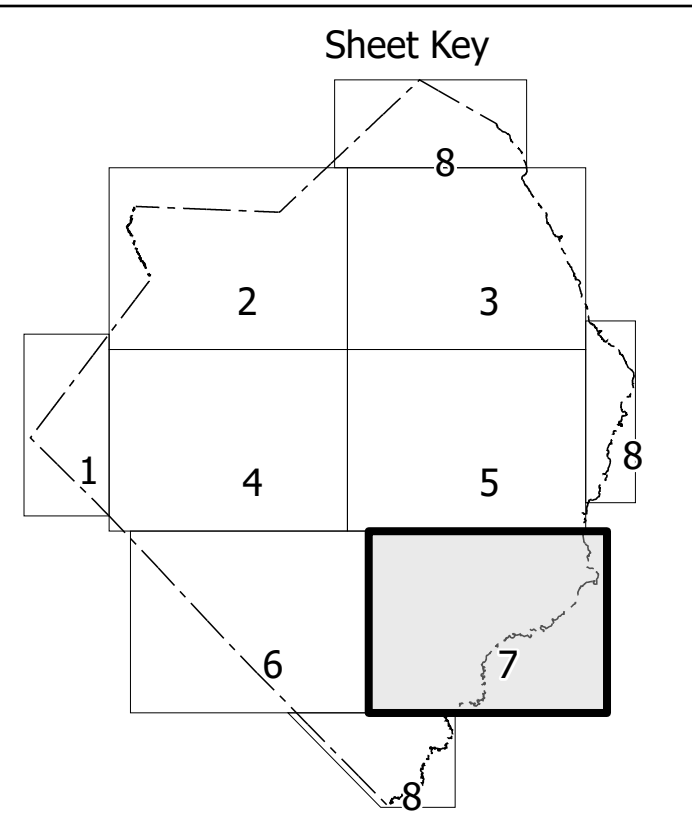


NORTH CAROLINA PLANE COORDINATE SYSTEM  
LAMBERT CONFORMAL CONIC PROJECTION


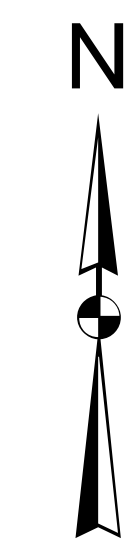


STATE OF USE: This Map and its contents are provided for informational purposes only. It is not intended to be used for legal or engineering purposes. The user assumes all liability for any use of this map. The information shown on this map was last updated in March 2024. For original copies of this map or additional map products, visit <https://www.ncdot.gov/Information/MapProducts.aspx>.

COPIES OF THIS MAP ARE AVAILABLE TO THE PUBLIC AT A NOMINAL COST. CONTACT US TO ORDER: [maps@ncdot.gov](mailto:maps@ncdot.gov) or 1-800-368-6888.

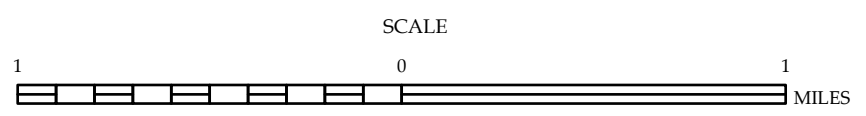


- ### LEGEND
- INTERSTATE US NC Divided Hwy Undivided Hwy
  - BRIDGE PARKWAY
  - UNPAVED SURFACED ROAD
  - PAVED SURFACED ROAD
  - NON-SYSTEM ROAD
  - PROFESSIONALLY DRAWN ROAD
  - PREFECTURE LOCATION
  - INTERSECTION DISTANCE
  - STANDARD ROAD BRIDGE
  - RAILROAD BRIDGE
  - DRAW SPAN ON BRIDGE
  - PEDESTRIAN BRIDGE
  - PEDESTRIAN WALKWAY
  - PEDESTRIAN UNDERPASS
  - VEHICULAR UNDERPASS
  - TUNNEL
  - CULVERT
  - PIPI
  - INTERSTATE HIGHWAY
  - U.S. NUMBERED HIGHWAY
  - N.C. NUMBERED HIGHWAY
  - U.S. NUMBERED BI-CYCLE ROUTE
  - N.C. NUMBERED BI-CYCLE ROUTE
  - INTERSTATE INTERCHANGE NUMBER
  - SECONDARY ROAD NUMBER
  - RAILROAD LINE
  - RAILROAD STATION
  - INSIT AREA
  - STAR LINE
  - COUNTY LINE
  - SMOOTHED URBAN BOUNDARIES
  - CITY LIMITS
  - FERRY ROUTE AND RAMP
  - NARROW CREEK OR STREAM
  - WIDE RIVER OR CREEK
  - RESERVOIR, POND OR LAKE W/ ISLAND
  - DAM OR DAM WITH LOCK
  - WATERFALL
  - SWAMP
  - COMMUNITY
  - COUNTY SEAT
  - SCHOOL
  - COLLEGE OR UNIVERSITY
  - HOSPITAL
  - COAST GUARD STATION
  - CHURCH
  - CHURCH WITH CEMETERY
  - CEMETERY
  - PURCH STATION
  - CORRECTION OR PENAL INSTITUTION
  - QUARRY
  - MINES OR PIT
  - HIGHWAY GARAGE OR MAINT. YARD
  - HIGHWAY DIV. OR DIST. OFFICE
  - MILITARY POST
  - WEIGH STATION
  - FAIRGROUNDS
  - HISTORICAL SITE
  - POINTS OF INTEREST
  - POST OFFICE
  - STATE FOREST
  - LIGHTHOUSE
  - MOUNTAIN SUMMIT
  - MOUNTAIN GAP
  - OVERLOOK
  - REST AREA
  - VISITOR CTR. REST AREA
  - WELCOME CTR. REST AREA
  - AIRPORT
  - MILITARY AIRPORT
  - NATIONAL / STATE FOREST BOUNDARY
  - WILDLIFE REFUGE
  - NATIONAL STATE PARK BOUNDARY
  - GAME LANDS BOUNDARY
  - MILITARY RESERVATION BOUNDARY
  - INDIAN RESERVATION BOUNDARY

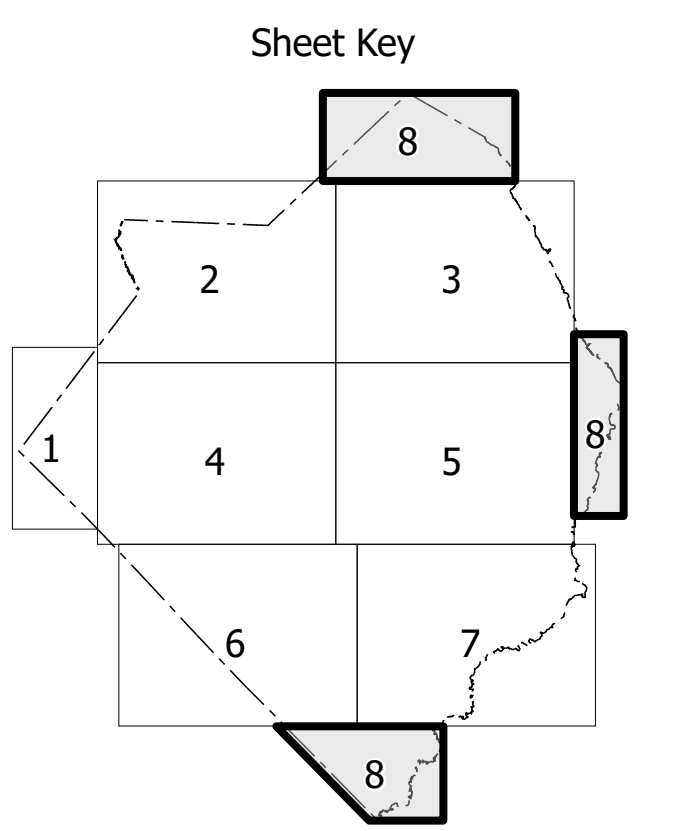
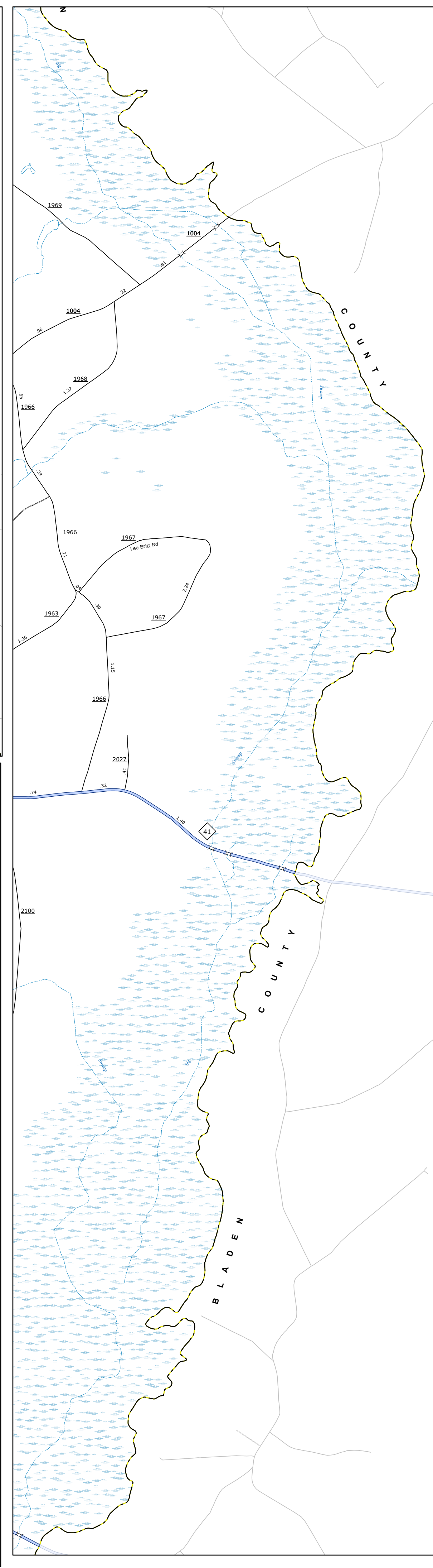
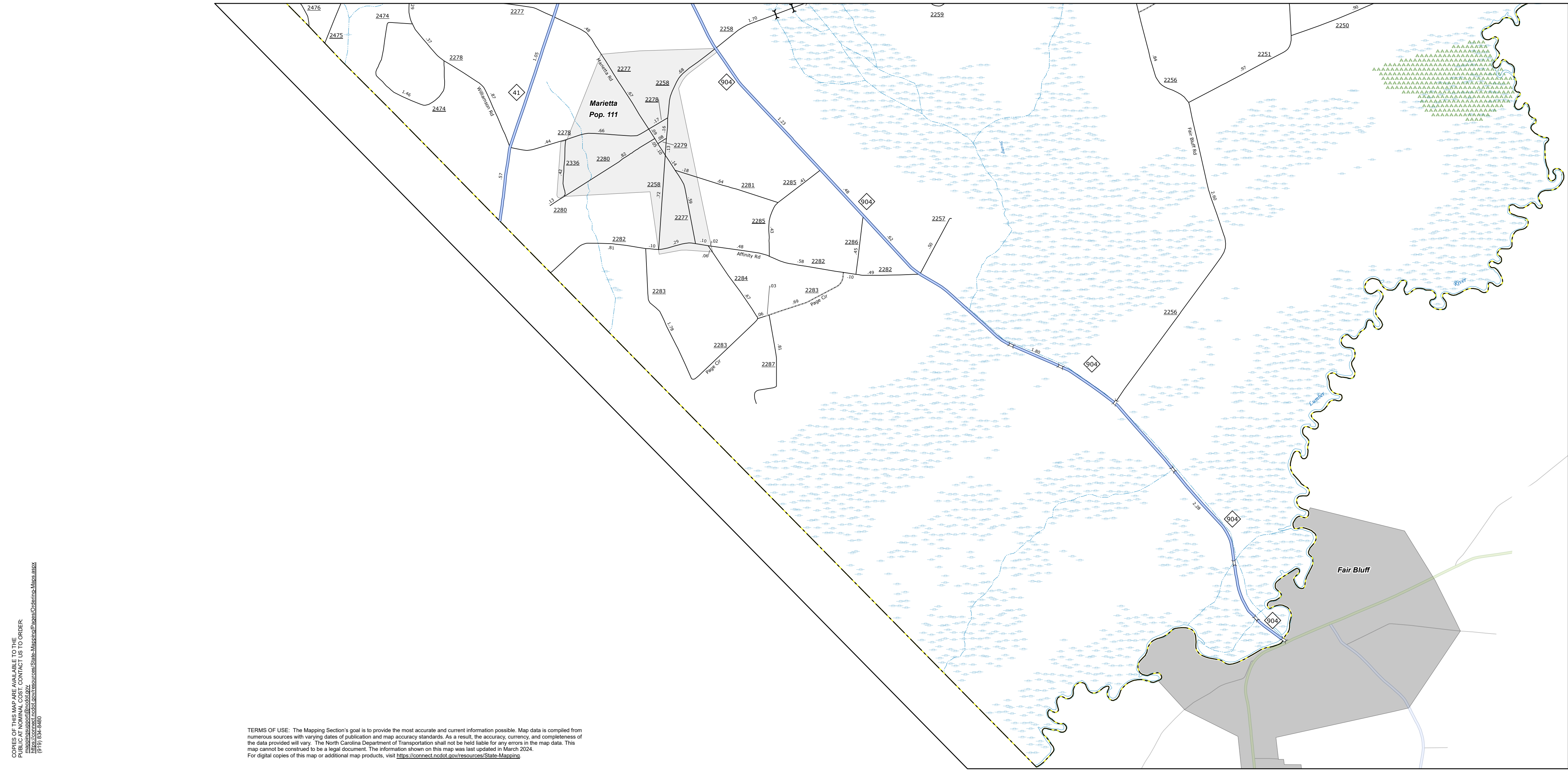
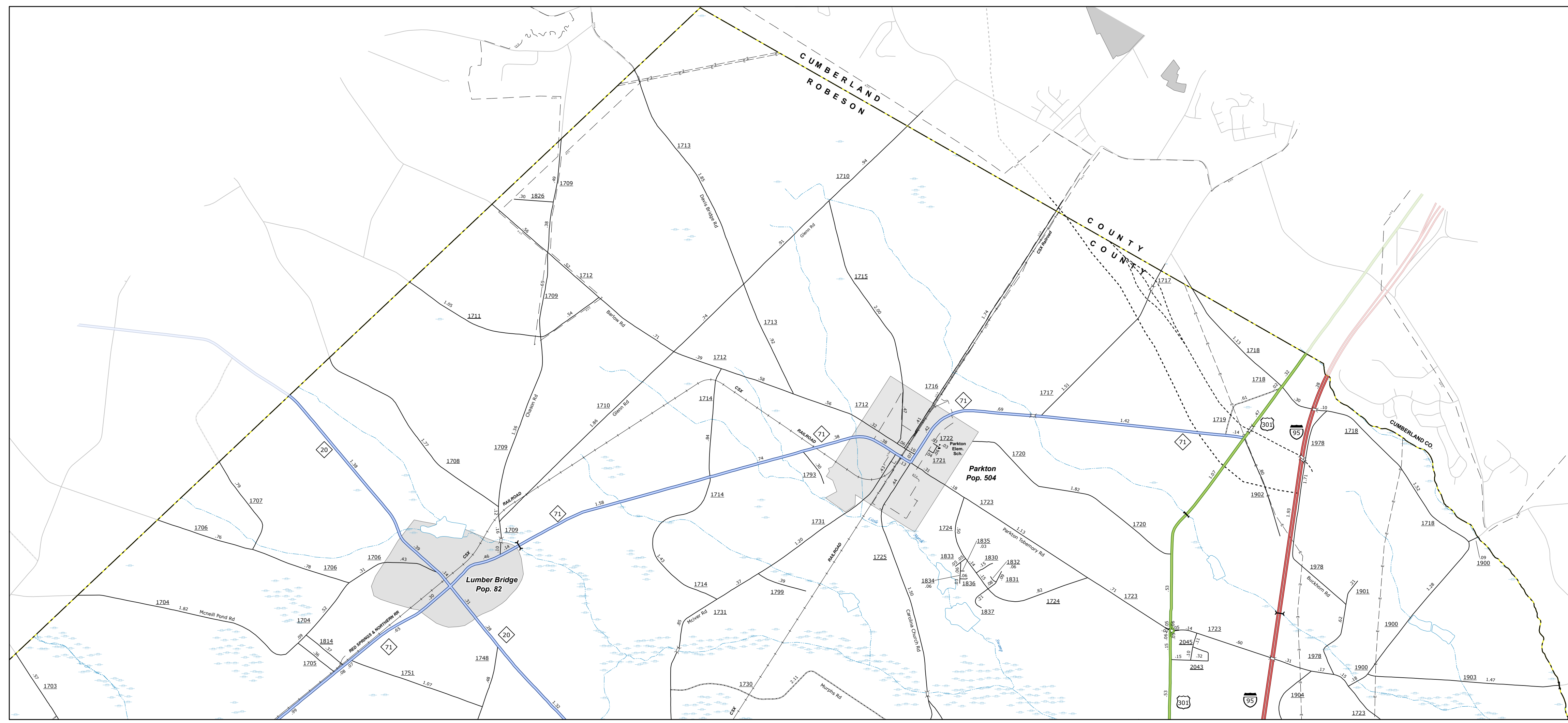


## ROBESON COUNTY NORTH CAROLINA


PREPARED BY THE  
 NORTH CAROLINA DEPARTMENT OF TRANSPORTATION  
 OPERATIONS PROGRAM MANAGEMENT UNIT - MAPPING SECTION  
 IN COOPERATION WITH THE  
 U.S. DEPARTMENT OF TRANSPORTATION  
 FEDERAL HIGHWAY ADMINISTRATION



NORTH CAROLINA PLANE COORDINATE SYSTEM  
LAMBERT CONFORMAL CONIC PROJECTION

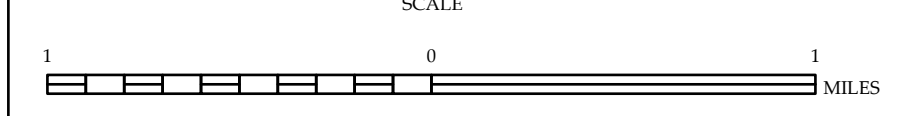


- LEGEND**
- INTERSTATE US NC Divided Hwy Undivided Hwy
  - BLUE BRIDGE PARKWAY
  - UNPAVED SURFACED ROAD
  - HARD SURFACED ROAD
  - NON-SYSTEM ROAD
  - PROVISIONALLY DRAWN ROAD
  - PROTECTED LOCATION
  - STANDARD ROAD BRIDGE
  - RAILROAD BRIDGE
  - RAILROAD ON BRIDGE
  - PEDESTRIAN BRIDGE
  - PEDESTRIAN WALKWAY
  - PEDESTRIAN UNDERPASS
  - VEHICULAR UNDERPASS
  - TUNNEL
  - CULVERT
  - PIPE
  - INTERSTATE HIGHWAY
  - U.S. NUMBERED HIGHWAY
  - N.C. NUMBERED HIGHWAY
  - U.S. NUMBERED BICYCLE ROUTE
  - N.C. NUMBERED BICYCLE ROUTE
  - INTERSTATE INTERCHANGE NUMBER
  - SECONDARY ROAD NUMBER
  - CITY LIMITS
  - RAILROAD LINE
  - RAILROAD STATION
  - INSIT AREA
  - STATE LINE
  - COUNTY LINE
  - SMOOTHED URBAN BOUNDARIES
  - CITY LIMITS
  - FERRY ROUTE AND RAMP
  - NARROW CREEK OR STREAM
  - WIDE RIVER OR CREEK
  - RESERVOIR, POND OR LAKE W/ ISLAND
  - DAM OR DAM WITH LOCK
  - WATERFALL
  - SWAMP
  - COMMUNITY
  - COUNTY SEAT
  - SCHOOL
  - COLLEGE OR UNIVERSITY
  - HOSPITAL
  - COAST GUARD STATION
  - CHURCH
  - CHURCH WITH CEMETERY
  - CEMETERY
  - PATROL STATION
  - CORRECTION OR PENAL INSTITUTION
  - QUARRY
  - MINE OR PIT
  - HIGHWAY GARAGE OR MAINT. YARD
  - HIGHWAY DIV. OR DIST. OFFICE
  - MILITARY POST
  - WEIGH STATION
  - FAIRGROUNDS
  - HISTORICAL SITE
  - POINTS OF INTEREST
  - POST OFFICE
  - STATE FOREST
  - LIGHTHOUSE
  - MOUNTAIN SUMMIT
  - OVERLOOK
  - REST AREA
  - VISITOR CTR. REST AREA
  - WILDLIFE CTR. REST AREA
  - AIRPORT
  - MILITARY AIRPORT
  - NATIONAL STATE FOREST BOUNDARY
  - WILDLIFE REFUGE
  - NATIONAL STATE PARK BOUNDARY
  - GAME LANDS BOUNDARY
  - MILITARY RESERVATION BOUNDARY
  - INDIAN RESERVATION BOUNDARY



**ROBESON COUNTY**  
NORTH CAROLINA

PREPARED BY THE  
NORTH CAROLINA DEPARTMENT OF TRANSPORTATION  
OPERATIONS PROGRAM MANAGEMENT UNIT - MAPPING SECTION  
IN COOPERATION WITH THE  
U.S. DEPARTMENT OF TRANSPORTATION  
FEDERAL HIGHWAY ADMINISTRATION



NORTH CAROLINA PLANE COORDINATE SYSTEM  
LAMBERT CONFORMAL CONIC PROJECTION

COPIES OF THIS MAP ARE AVAILABLE TO THE PUBLIC AT A NOMINAL COST. CONTACT US TO ORDER.  
 1-800-368-3346  
 www.ncdot.gov

**TERMS OF USE:** The Mapping Section's goal is to provide the most accurate and current information possible. Map data is compiled from numerous sources with varying dates of publication and map accuracy standards. As a result, the accuracy, currency, and completeness of the data provided will vary. The North Carolina Department of Transportation shall not be held liable for any errors in the map data. This map cannot be construed to be a legal document. The information shown on this map was last updated in March 2024. For digital copies of this map or additional map products, visit [https://connect.ncdot.gov/resources/State\\_Mapping](https://connect.ncdot.gov/resources/State_Mapping).