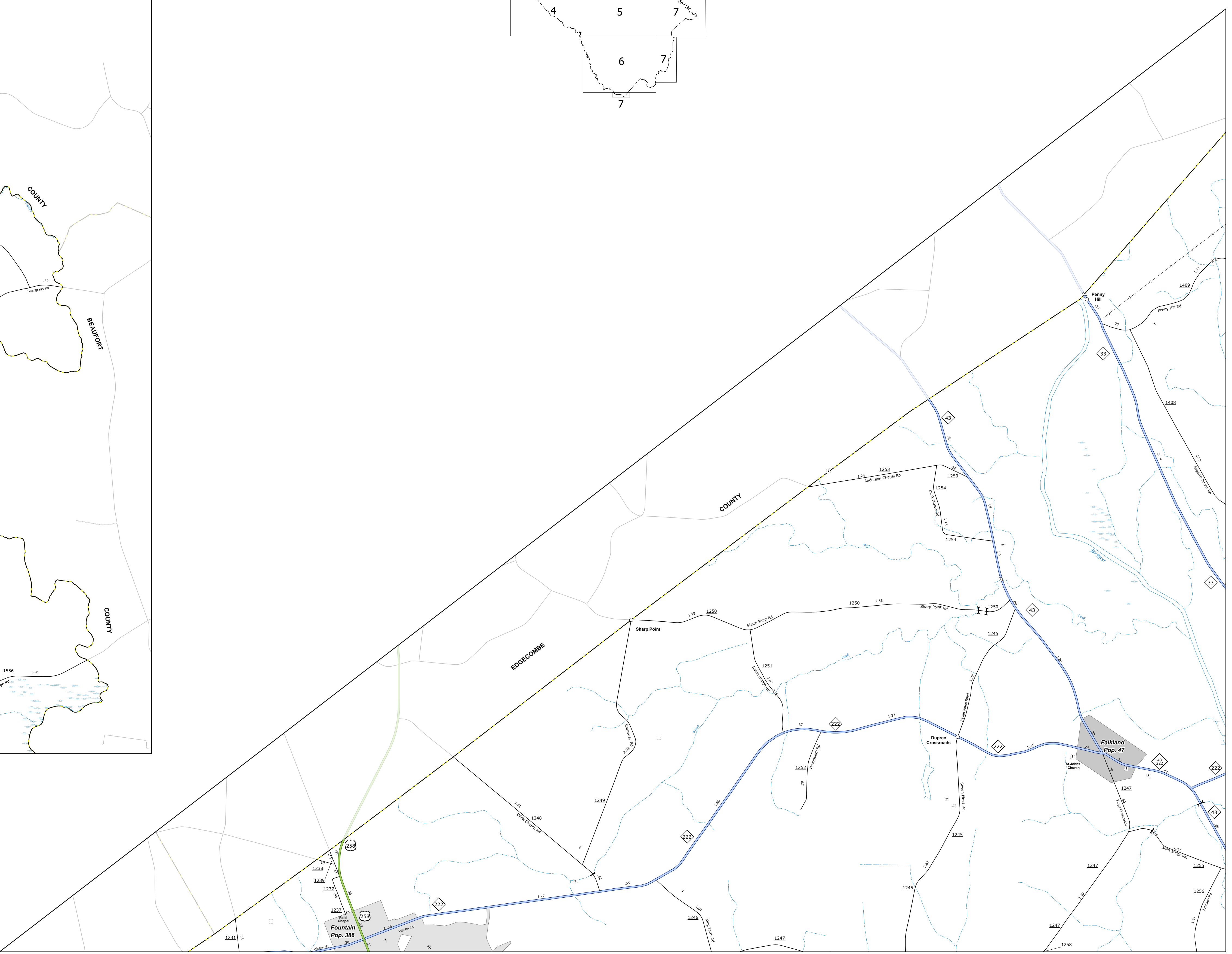
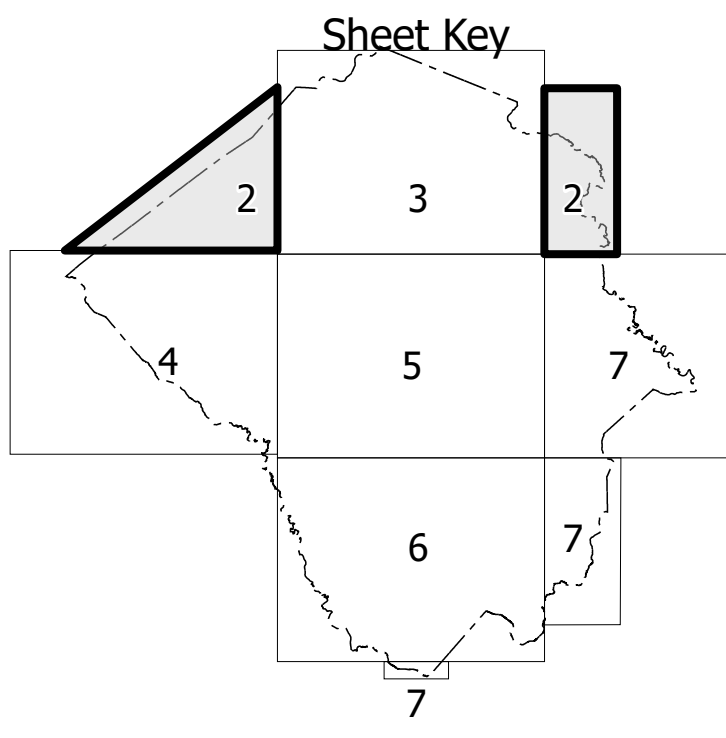
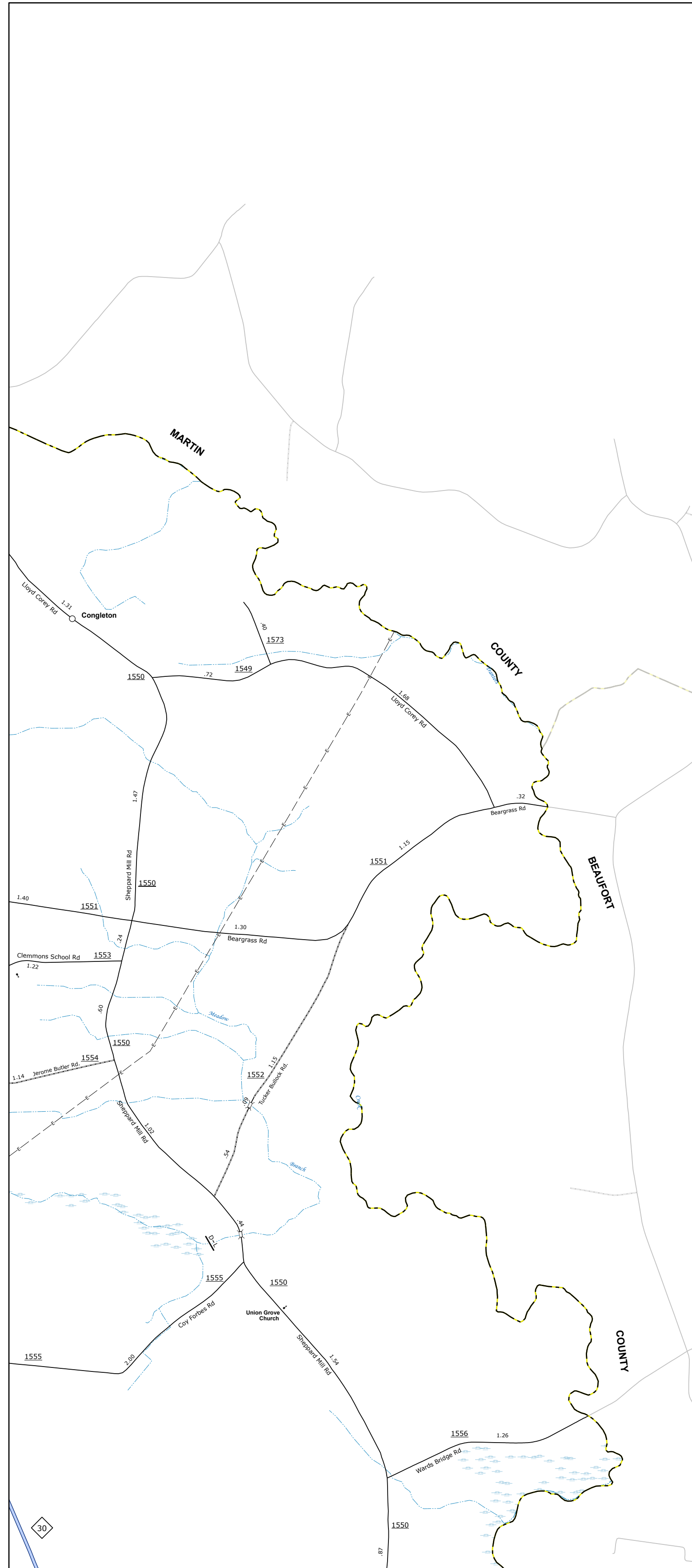

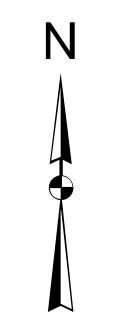


THIS IS A PRELIMINARY MAP. THE MATERIALS HEREON ARE NOT TO BE USED FOR ANY PURPOSES OTHER THAN THAT FOR WHICH THEY WERE PREPARED. THE USER SHALL BE RESPONSIBLE FOR OBTAINING NECESSARY PERMITS AND FOR VERIFYING THE ACCURACY OF THE INFORMATION SHOWN ON THIS MAP. THE INFORMATION SHOWN ON THIS MAP WAS LAST UPDATED IN 2024. FOR A FULL LIST OF DATA SOURCES, VISIT <https://www.ncdot.gov/transportation/operations-program-management-unit/mapping-section>.

COPYRIGHT © 2024 NORTH CAROLINA DEPARTMENT OF TRANSPORTATION. ALL RIGHTS RESERVED. THIS MAP IS THE PROPERTY OF NORTH CAROLINA DEPARTMENT OF TRANSPORTATION. NO PART OF THIS MAP MAY BE REPRODUCED OR TRANSMITTED IN ANY FORM OR BY ANY MEANS, ELECTRONIC OR MECHANICAL, WITHOUT PERMISSION IN WRITING FROM THE NORTH CAROLINA DEPARTMENT OF TRANSPORTATION.

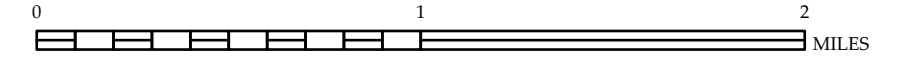


- LEGEND**
- INTERSTATE US NC
 - Divided Hwy
 - Undivided Hwy
 - HEAVY TRAFFIC PARKWAY
 - UNPAVED DRIVEWAY ROAD
 - HARD SURF PAVED ROAD
 - SOFT SURF ROAD
 - PROVISIONALLY DRAWN ROAD
 - PROJECTED OR ADJACENT
 - INTEREST POINT DISTANCE
 - STANDARD ROAD BRIDGE
 - RAILROAD BRIDGE
 - DRY SPAN OR BRIDGE
 - PIEDMONT BRIDGE
 - PIEDMONT WALKWAY
 - PIEDMONT UNDERPASS
 - VEHICLE UNDERPASS
 - TUNNEL
 - CULVERT
 - POH
 - INTERSTATE HIGHWAY
 - US NUMBERED HIGHWAY
 - NC NUMBERED HIGHWAY
 - US NUMBERED BI-CYCLE ROUTE
 - NC NUMBERED BI-CYCLE ROUTE
 - INTERSTATE INTERCHANGE NUMBER
 - SECONDARY ROAD NUMBER
 - UTILITY LINE
 - RAILROAD LINE
 - RAILROAD STATION
 - POST OFFICE
 - STATE LINE
 - COUNTY LINE
 - INCORPORATED URBAN BOUNDARIES
 - CITY LIMITS
 - UNINCORPORATED URBAN BOUNDARIES
 - CITY LIMITS
 - FERRY ROUTE AND RAMP
 - SARONOK CREEK OR STREAM
 - WIDE RIVER OR CREEK
 - RESERVOIR, POND OR LAKE W/ ISLAND
 - INDIAN DAM WITH LOCK
 - WATERFALL
 - SWAMP
 - COMMUNITY
 - COUNTY SEAT
 - SCHOOL
 - COLLEGE OR UNIVERSITY
 - HOSPITAL
 - COAST GUARD STATION
 - CHURCH
 - CEMETERY WITH CEMETERY
 - CEMETERY
 - PARK STATION
 - CORRECTION OR PENAL INSTITUTION
 - QUARRY
 - MINES OR PIT
 - INDUSTRIAL GARAGE OR SALES YARD
 - HIGHWAY STOP OR REST OFFICE
 - MILEAGE POST
 - WATER STATION
 - FARROW POINT
 - HERITAGE SITE
 - POINTS OF INTEREST
 - POST OFFICE
 - STATE FOREST
 - LIGHTHOUSE
 - MOUNTAIN SUMMIT
 - MOUNTAIN GAP
 - OVERLOOK
 - REST AREA
 - VISITOR CENTER AREA
 - WELCOME CENTER AREA
 - AIRPORT
 - MILITARY AIRPORT
 - NATIONAL STATE FOREST BOUNDARY
 - WILDLIFE REFUGE
 - NATIONAL STATE PARK BOUNDARY
 - NATIONAL STATE PARK
 - GAME LANDS BOUNDARY
 - MILITARY RESERVATION BOUNDARY
 - INDIAN RESERVATION BOUNDARY



**PITT COUNTY
NORTH CAROLINA**

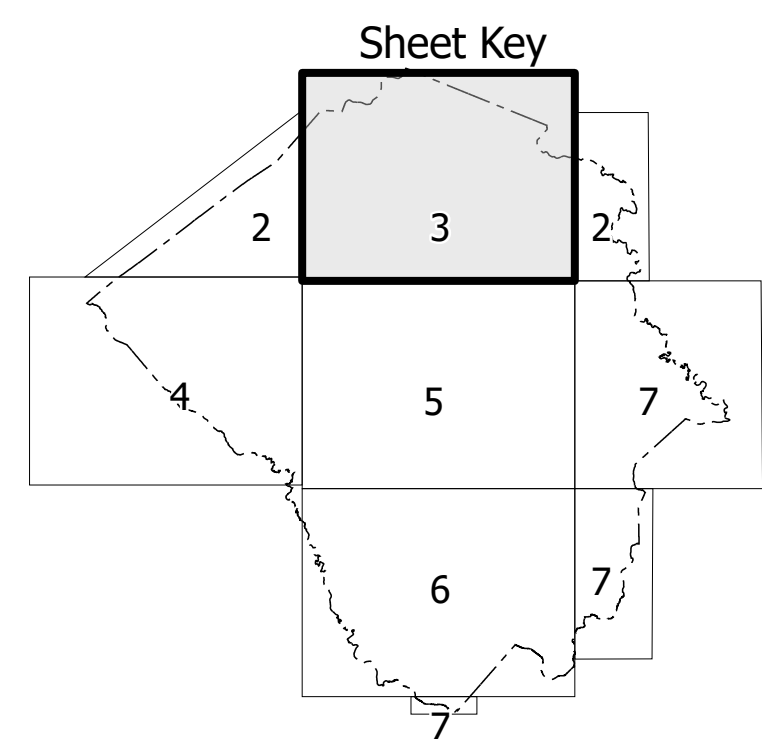
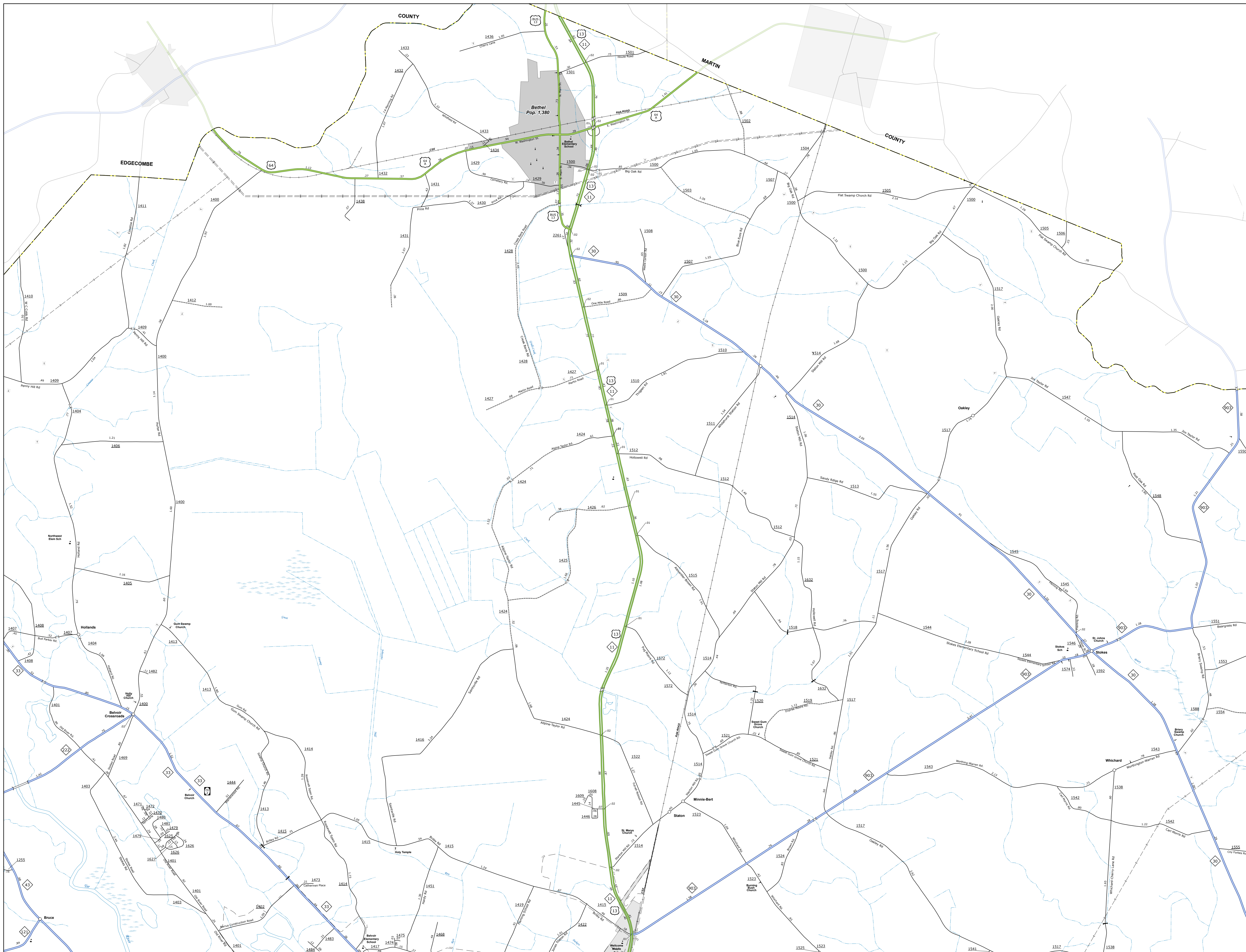
PREPARED BY THE
NORTH CAROLINA DEPARTMENT OF TRANSPORTATION
OPERATIONS PROGRAM MANAGEMENT UNIT - MAPPING SECTION
IN COOPERATION WITH THE
U.S. DEPARTMENT OF TRANSPORTATION
FEDERAL HIGHWAY ADMINISTRATION



NORTH CAROLINA PLANE COORDINATE SYSTEM
LAMBERT CONFORMAL CONIC PROJECTION


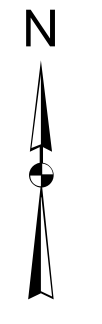
FIGURE 40-105. This map is the property of the State of North Carolina. It is published for informational purposes only. The State does not warrant the accuracy of the information shown on this map. The State does not assume any liability for errors or omissions. The information shown on this map was last updated on 04/20/2024. For digital copies of this map or additional map products, visit <https://www.ncdot.gov/Information/Maps/Pages/MapProducts.aspx>.

COPYRIGHT © 2024. THE MATERIALS ON THIS MAP ARE THE PROPERTY OF THE STATE OF NORTH CAROLINA. ALL RIGHTS RESERVED. THE INFORMATION ON THIS MAP WAS LAST UPDATED ON 04/20/2024. FOR DIGITAL COPIES OF THIS MAP OR ADDITIONAL MAP PRODUCTS, VISIT <https://www.ncdot.gov/Information/Maps/Pages/MapProducts.aspx>.



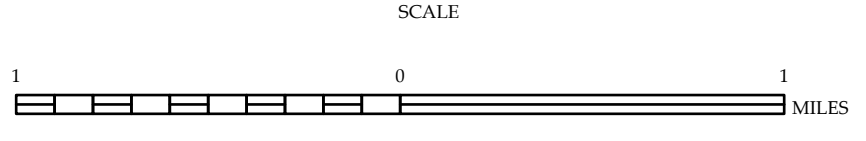
LEGEND

- INTERSTATE US NC
- US NUMBERED HIGHWAY
- US NUMBERED HIGHWAY
- US NUMBERED BI-CYCLE ROUTE
- INTERSTATE INTERCHANGE NUMBER
- SECONDARY ROAD NUMBER
- LIBERTY LINES
- RAILROAD LINE
- RAILROAD STATION
- POST AREA
- STATE LINE
- COUNTY LINE
- SHOWED TOWN BOUNDARIES
- CITY LIMITS
- FERRY ROUTE AND RAMP
- CRIBBY CREEK OR STREAM
- WIDE RIVER OR CREEK
- RESERVOIR, POND OR LAKE W/ ISLAND
- DAM OR DAM WITH LOCK
- WATERFALL
- SHRUB
- COMBENEY
- COUNTY SEAT
- CITY
- COLLEGE OR UNIVERSITY
- HOSPITAL
- COAST GUARD STATION
- CHEMIST
- CHEMIST WITH CEMETERY
- CEMETERY
- POWERS STATION
- CORRECTION OR PENAL INSTITUTION
- GEAR
- REST OR PTE
- HIGHWAY GARAGE OR MAINT. YARD
- HIGHWAY DIV. OR DIST. OFFICE
- MILITARY POST
- WATER STATION
- BARBOUR STATION
- RESERVOIR SITE
- POINTS OF INTEREST
- POST OFFICE
- STATE FOREST
- LIGHTHOUSE
- MONUMENT SUMMIT
- MONUMENT GAP
- OVERLOOKING
- REST AREA
- WATER CROSSING AREA
- WELCOME TO REST AREA
- AIRPORT
- MILITARY AIRPORT
- NATIONAL STATE FOREST BOUNDARY
- WILDLIFE REFUGE
- NATIONAL STATE PARK BOUNDARY
- GAME LANDS BOUNDARY
- MILITARY RESERVATION BOUNDARY
- DISMAN RESERVATION BOUNDARY



**PITT COUNTY
NORTH CAROLINA**

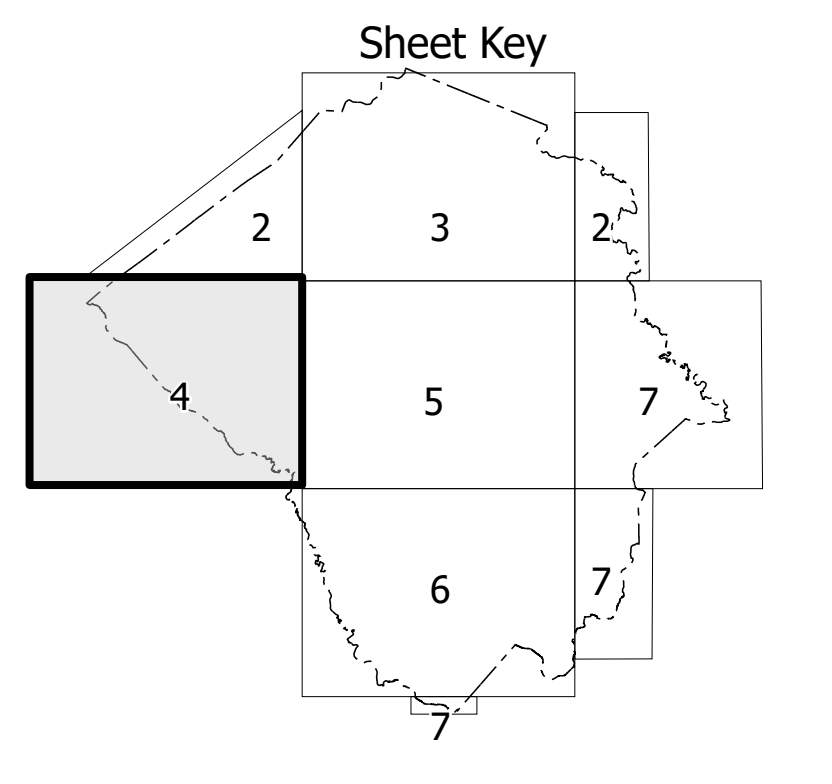
PREPARED BY THE
NORTH CAROLINA DEPARTMENT OF TRANSPORTATION
OPERATIONS PROGRAM MANAGEMENT UNIT - MAPPING SECTION
IN COOPERATION WITH THE
U.S. DEPARTMENT OF TRANSPORTATION
FEDERAL HIGHWAY ADMINISTRATION



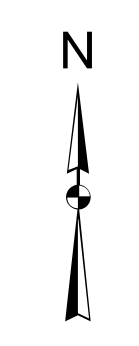
NORTH CAROLINA PLANE COORDINATE SYSTEM
LAMBERT CONFORMAL CONIC PROJECTION

THE DATA ON THIS MAP IS THE PROPERTY OF THE NORTH CAROLINA DEPARTMENT OF TRANSPORTATION AND IS NOT TO BE REPRODUCED OR TRANSMITTED IN ANY FORM OR BY ANY MEANS, ELECTRONIC OR MECHANICAL, INCLUDING PHOTOCOPYING, RECORDING, OR BY ANY INFORMATION STORAGE AND RETRIEVAL SYSTEM, WITHOUT PERMISSION IN WRITING FROM THE NORTH CAROLINA DEPARTMENT OF TRANSPORTATION. THIS MAP IS PROVIDED AS A SERVICE TO THE PUBLIC AND IS NOT TO BE USED FOR ANY PURPOSE OTHER THAN THAT FOR WHICH IT WAS DESIGNED. THE NORTH CAROLINA DEPARTMENT OF TRANSPORTATION AND ITS EMPLOYEES ACCEPT NO LIABILITY FOR ANY DAMAGE OR INJURY THAT MAY BE SUSTAINED AS A RESULT OF THE USE OF THIS MAP.

COPIES OF THIS MAP ARE AVAILABLE FOR PURCHASE AT A FEE FROM THE NORTH CAROLINA DEPARTMENT OF TRANSPORTATION. THE FEE FOR A COPY OF THIS MAP IS \$15.00 PER COPY. THE FEE DOES NOT INCLUDE POSTAGE AND HANDLING CHARGES. ORDER INFORMATION IS AVAILABLE AT THE FOLLOWING WEBSITE: www.ncdot.gov/transportation/maps

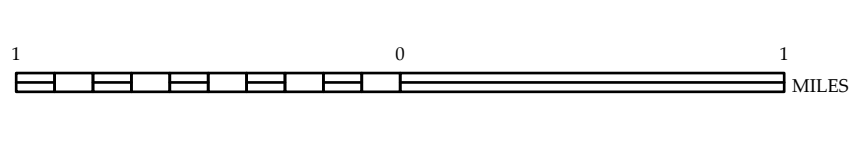


- #### LEGEND
- | | | | | | |
|--|-----------------------------------|--|-------------------------------|--|----|
| | INTERSTATE | | US | | NC |
| | Decadal Hwy | | Unimproved Hwy | | |
| | Hilt Ridge Parkway | | | | |
| | Concrete Paved Road | | | | |
| | Asphalt Paved Road | | | | |
| | Non-System Road | | | | |
| | Professionally Graded Road | | | | |
| | Proposed Road Location | | | | |
| | Interim Road Structure | | | | |
| | Standard Road Bridge | | | | |
| | Railroad Bridge | | | | |
| | Draw Span or Bridge | | | | |
| | Pedestrian Walkway | | | | |
| | Pedestrian Underpass | | | | |
| | Underpass | | | | |
| | Tunnel | | | | |
| | Culvert | | | | |
| | Ferry | | | | |
| | INTERSTATE HIGHWAY | | U.S. NUMBERED HIGHWAY | | |
| | U.S. NUMBERED HIGHWAY | | N.C. NUMBERED BICYCLE ROUTE | | |
| | N.C. NUMBERED BICYCLE ROUTE | | INTERSTATE INTERCHANGE NUMBER | | |
| | SECONDARY ROAD NUMBER | | | | |
| | UTILITY LINES | | | | |
| | RAILROAD LINE | | | | |
| | RAILROAD STATION | | | | |
| | POST OFFICE | | | | |
| | STATE LINE | | | | |
| | COUNTY LINE | | | | |
| | INCORPORATED TOWN BOUNDARY | | | | |
| | CITY LIMITS | | | | |
| | FERRY ROUTE AND RAMP | | | | |
| | BARRAGE OR DAM OR 堰 | | | | |
| | WIDE RIVER OR CREEK | | | | |
| | RESERVOIR, POND OR LAKE IN ISLAND | | | | |
| | DAM OR DAM WITH LOCK | | | | |
| | WETLAND | | | | |
| | SHORELINE | | | | |
| | COMMUNITY | | | | |
| | COUNTY SEAT | | | | |
| | COLLEGE OR UNIVERSITY | | | | |
| | HOSPITAL | | | | |
| | COAST GUARD STATION | | | | |
| | CHURCH | | | | |
| | CHURCH WITH CEMETERY | | | | |
| | CEMETERY | | | | |
| | POLICE STATION | | | | |
| | CORRECTION OR PENAL INSTITUTION | | | | |
| | GAS STATION | | | | |
| | POST OFFICE | | | | |
| | POST OFFICE | | | | |
| | HIGHWAY DIV. OR DIST. OFFICE | | | | |
| | MILITARY POST | | | | |
| | BARRACKS | | | | |
| | BARRACKS | | | | |
| | BARRACKS | | | | |
| | BARRACKS | | | | |
| | BARRACKS | | | | |
| | BARRACKS | | | | |
| | BARRACKS | | | | |
| | BARRACKS | | | | |
| | BARRACKS | | | | |
| | BARRACKS | | | | |



PITT COUNTY NORTH CAROLINA

PREPARED BY THE
 NORTH CAROLINA DEPARTMENT OF TRANSPORTATION
 OPERATIONS PROGRAM MANAGEMENT UNIT - MAPPING SECTION
 IN COOPERATION WITH THE
 U.S. DEPARTMENT OF TRANSPORTATION
 FEDERAL HIGHWAY ADMINISTRATION



NORTH CAROLINA PLANE COORDINATE SYSTEM
 LAMBERT CONFORMAL CONIC PROJECTION

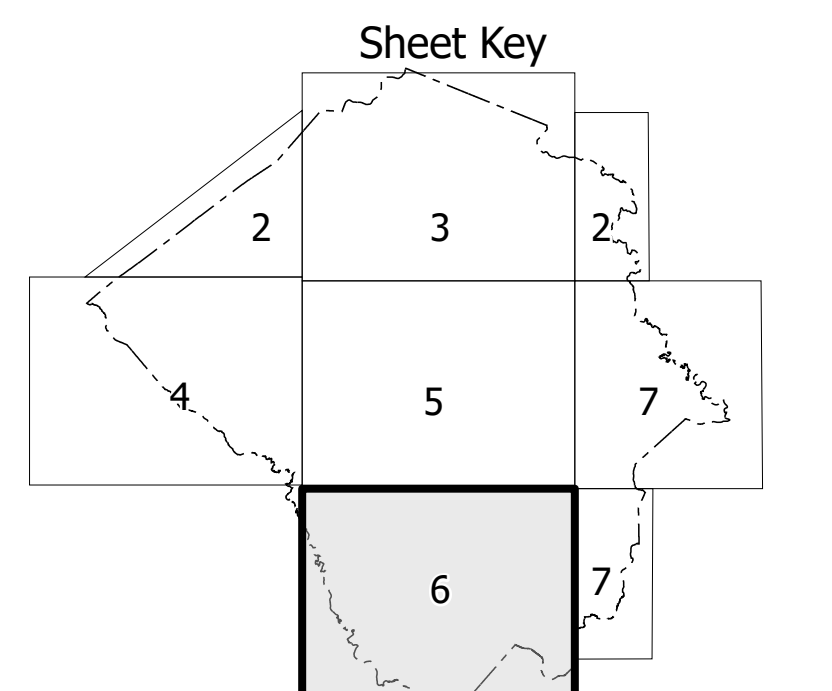


THIS IS A PRELIMINARY MAP. THE MAP IS SUBJECT TO CHANGE WITHOUT NOTICE. THE STATE OF NORTH CAROLINA AND THE NORTH CAROLINA DEPARTMENT OF TRANSPORTATION MAKE NO WARRANTY, EXPRESS OR IMPLIED, AS TO THE ACCURACY, COMPLETENESS, OR SUITABILITY OF THIS MAP FOR ANY PARTICULAR PURPOSE. THE INFORMATION ON THIS MAP WAS OBTAINED FROM THE BEST AVAILABLE DATA AS OF THE DATE OF PRINTING. THE STATE OF NORTH CAROLINA AND THE NORTH CAROLINA DEPARTMENT OF TRANSPORTATION SHALL NOT BE LIABLE FOR ANY DAMAGES, INCLUDING CONSEQUENTIAL DAMAGES, ARISING FROM THE USE OF THIS MAP.

CONTACT FOR MORE INFORMATION OR TO PURCHASE THIS MAP:


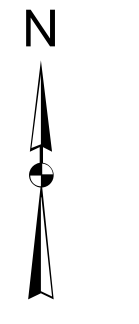
 PUBLIC AT NOVA, CONTACT US TO ORDER:

 1-800-368-5848



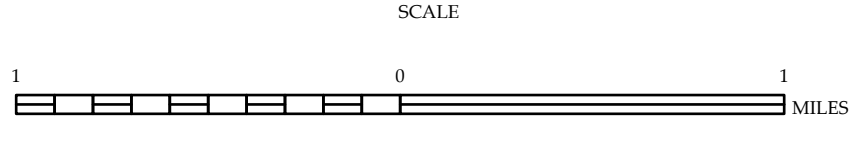
LEGEND

- Interstate
- U.S. Numbered Highway
- U.S. Numbered Bicycle Route
- Interstate Interchange
- Secondary Road
- Utility Line
- Railroad Line
- Railroad Station
- State Line
- County Line
- City Limits
- Ferry Route and Ramp
- Stream, Creek, or Stream
- Wide River or Creek
- Reservoir, Pond, or Lake
- Dam or Dam with Lock
- Waterfall
- Shore
- Community
- County Seat
- College or University
- Hospital
- Coast Guard Station
- Church
- Church with Cemetery
- Cemetery
- Post Station
- Correction or Penal Institution
- Quarry
- Mine or Pit
- Highway Mileage or Marker
- Highway Mileage or Marker
- Military Post
- Radar Station
- Fairgrounds
- Reservoir Site
- Points of Interest
- Post Office
- State Forest
- Mountain Summit
- Mountain Gap
- Overlook
- Rest Area
- Visitor Center Area
- Welcome Center Area
- Airport
- Military Airport
- National State Forest Boundary
- Wildlife Refuge
- National State Park Boundary
- Game Lands Boundary
- Military Reservation Boundary
- Indian Reservation Boundary



**PITT COUNTY
NORTH CAROLINA**

PREPARED BY THE
 NORTH CAROLINA DEPARTMENT OF TRANSPORTATION
 OPERATIONS PROGRAM MANAGEMENT UNIT - MAPPING SECTION
 IN COOPERATION WITH THE
 U.S. DEPARTMENT OF TRANSPORTATION
 FEDERAL HIGHWAY ADMINISTRATION

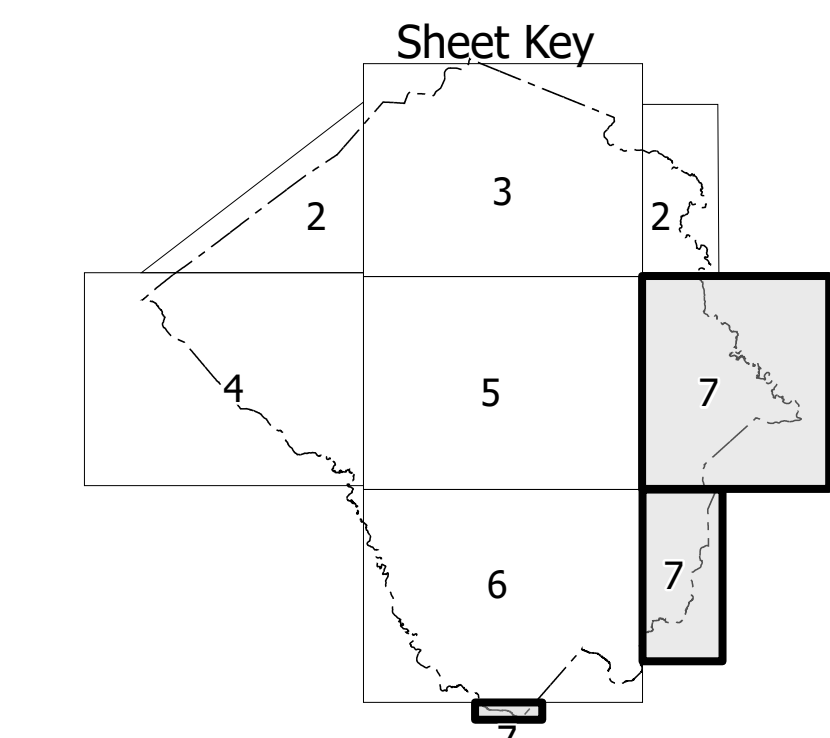
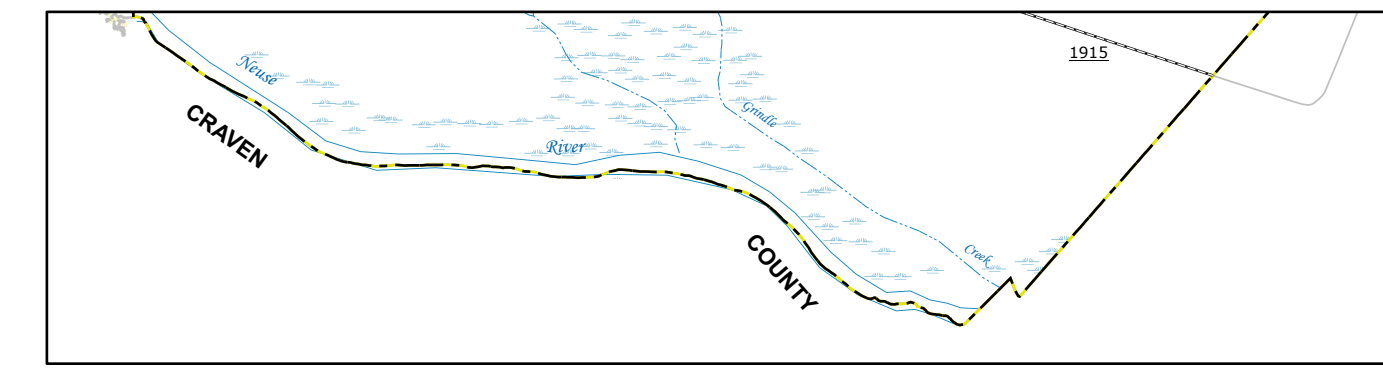
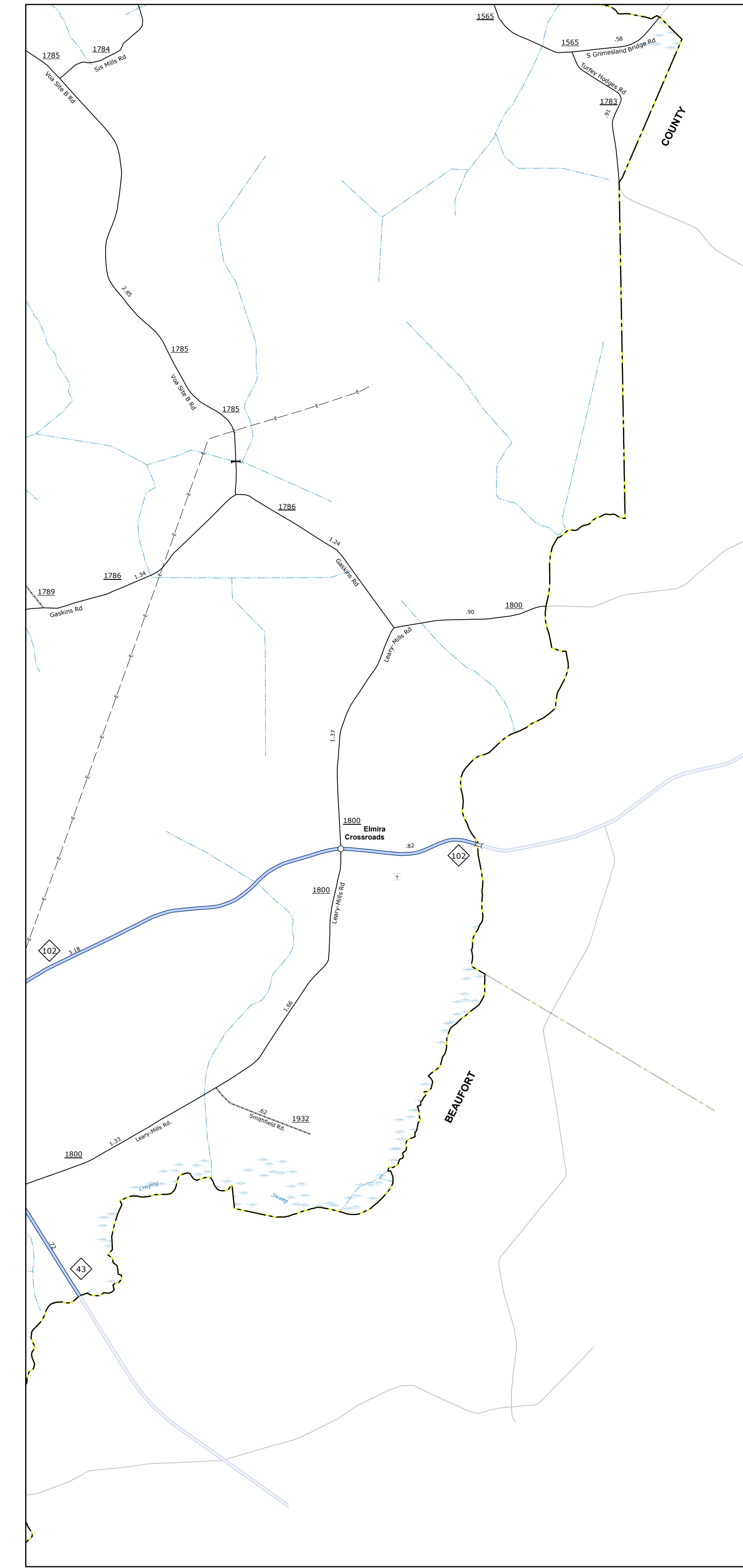
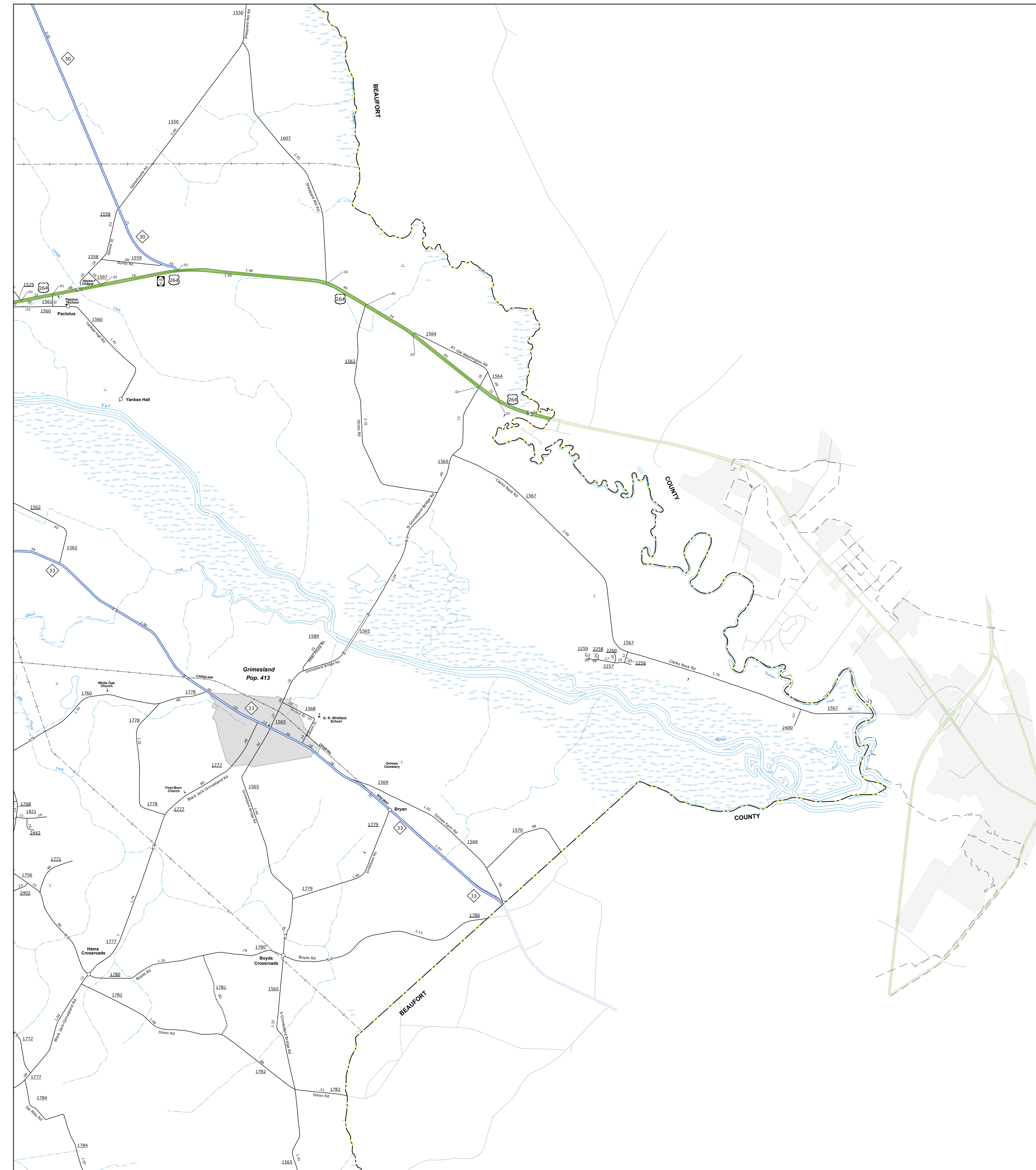


NORTH CAROLINA PLANE COORDINATE SYSTEM
 LAMBERT CONFORMAL CONIC PROJECTION


THIS MAP IS THE PROPERTY OF THE STATE OF NORTH CAROLINA. IT IS TO BE USED FOR OFFICIAL PURPOSES ONLY. THE STATE OF NORTH CAROLINA DOES NOT WARRANT THE ACCURACY OF THIS MAP. THE STATE OF NORTH CAROLINA DOES NOT WARRANT THE ACCURACY OF THIS MAP. THE STATE OF NORTH CAROLINA DOES NOT WARRANT THE ACCURACY OF THIS MAP.

FOR ORIGINAL COPY OF THIS MAP OR ADDITIONAL MAP PRODUCTS, VISIT [WWW.NC.DOT.GOV](http://www.ncdot.gov)

FOR ORIGINAL COPY OF THIS MAP OR ADDITIONAL MAP PRODUCTS, VISIT [WWW.NC.DOT.GOV](http://www.ncdot.gov)

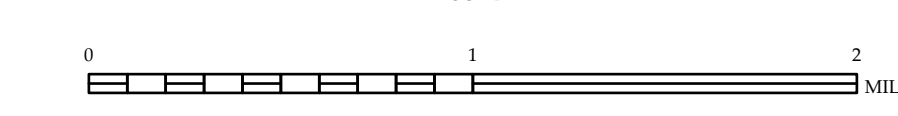


- LEGEND**
- INTERSTATE US NC
 - Divided Hwy
 - Undivided Hwy
 - HEAVY TRAFFIC PARKWAY
 - UNPAVED DRIVEWAY ROAD
 - HARD SURF PAVED ROAD
 - UNPAVED DRIVEWAY ROAD
 - PROPOSED DRIVEWAY ROAD
 - PREDICTED DRIVEWAY
 - INTERSTATE DISTANCE
 - STANDARD ROAD BRIDGE
 - RAILROAD BRIDGE
 - DRY SPAN OR BRIDGE
 - PIEDMONT BRIDGE
 - PIEDMONT WALKWAY
 - PIEDMONT UNDERPASS
 - VEHICLE UNDERPASS
 - TUNNEL
 - CUTOVER
 - PIV
 - INTERSTATE DRIVEWAY
 - US NUMBERED DRIVEWAY
 - US NUMBERED DRIVEWAY
 - US NUMBERED BI-CYCLE ROUTE
 - US NUMBERED BI-CYCLE ROUTE
 - INTERSTATE INTERCHANGE NUMBER
 - SECONDARY ROAD NUMBER
 - UTILITY LINE
 - RAILROAD LINE
 - RAILROAD STATION
 - POST OFFICE
 - STATE LINE
 - COUNTY LINE
 - SHOOTED URBAN BOUNDARIES
 - CITY LIMITS
 - FERRY ROUTE AND RAMP
 - SANDWICH ISLAND OR STREAM
 - WATER BARRIER
 - RESERVOIR, POND OR LAKE W/ ISLAND
 - DAM OR DAM WITH LOCK
 - WATERFALL
 - SWAMP
 - COMMUNITY
 - COUNTY SEAT
 - SCHOOL
 - COLLEGE OR UNIVERSITY
 - HOSPITAL
 - COAST GUARD STATION
 - CHURCH
 - CENTER WITH CEMETERY
 - CEMETERY
 - PARK STATION
 - CORRECTION OR PENAL INSTITUTION
 - QUEEN
 - SHED OR PIT
 - HIGHWAY GARAGE OR SALES YARD
 - HIGHWAY DIV. OR DIST. OFFICE
 - MILITARY POST
 - WATER STATION
 - FARROWING
 - HISTORICAL SITE
 - POINTS OF INTEREST
 - POST OFFICE
 - STATE FOREST
 - LIGHTHOUSE
 - MOUNTAIN SUMMIT
 - MINING GAP
 - OVERLOOK
 - REST AREA
 - VISITOR CENTER AREA
 - WELCOME CENTER AREA
 - AIRPORT
 - MILITARY AIRPORT
 - NATIONAL STATE FOREST BOUNDARY
 - WILDLIFE REFUGE
 - NATIONAL STATE PARK BOUNDARY
 - GAME LANDS BOUNDARY
 - MILITARY RESERVATION BOUNDARY
 - INDIAN RESERVATION BOUNDARY



**PITT COUNTY
NORTH CAROLINA**

PREPARED BY THE
NORTH CAROLINA DEPARTMENT OF TRANSPORTATION
OPERATIONS PROGRAM MANAGEMENT UNIT - MAPPING SECTION
IN COOPERATION WITH THE
U.S. DEPARTMENT OF TRANSPORTATION
FEDERAL HIGHWAY ADMINISTRATION
SCALE



NORTH CAROLINA PLANE COORDINATE SYSTEM
LAMBERT CONFORMAL CONIC PROJECTION