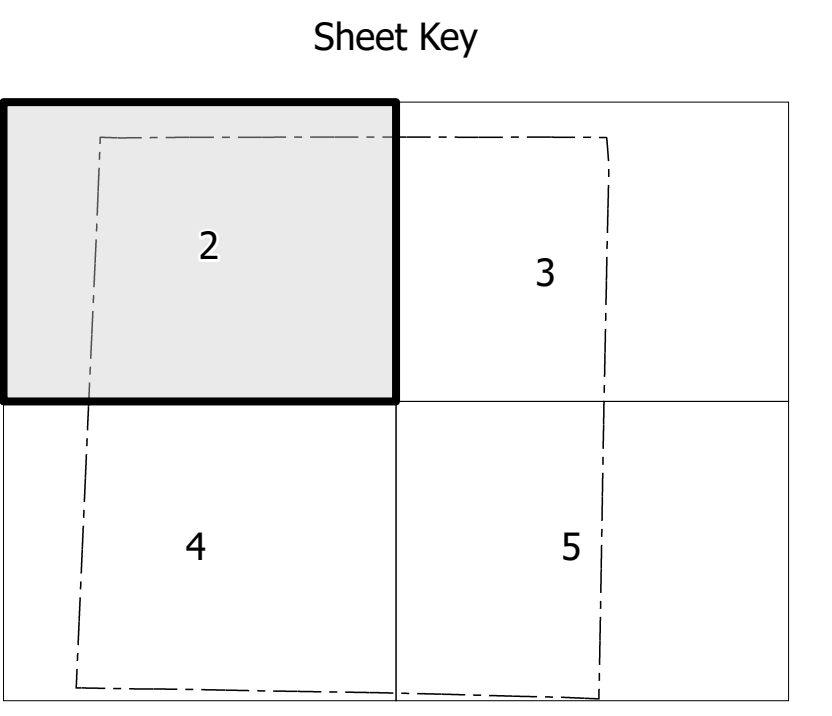
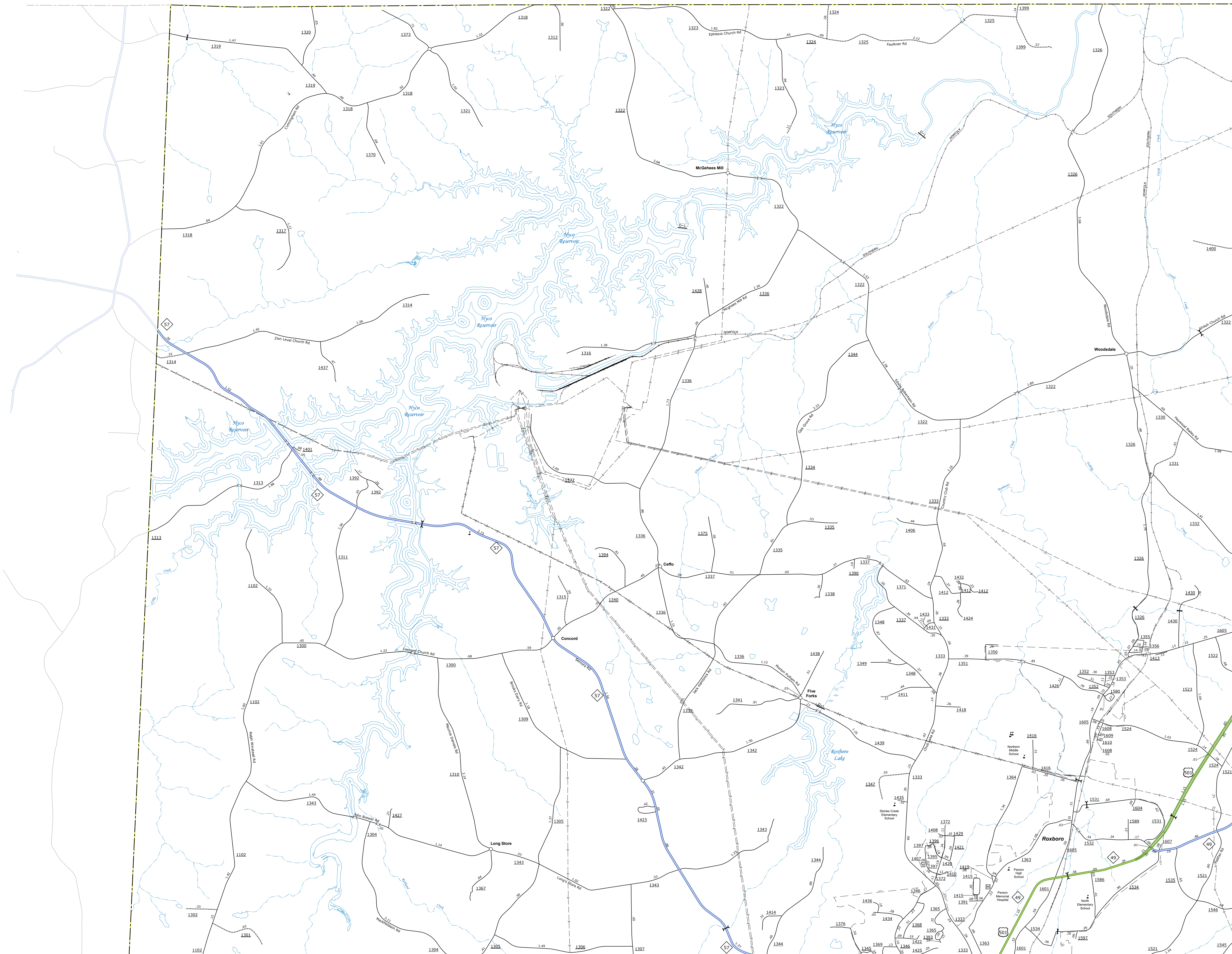



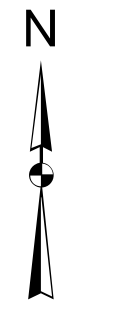
TERMS OF USE: The Mapping Section's goal is to provide the most accurate and current information possible. Map data is compiled from the data provided by the U.S. Department of Transportation, National Highway Traffic Safety Administration, and other sources. The data is provided as is. The user assumes all responsibility for any errors or omissions on the map. The user agrees to hold the Mapping Section harmless for any damages, claims, or lawsuits resulting from the use of this map. For more information, visit <http://www.ncdot.gov/transportation/Mapping/Mapping.aspx>.

COPIES OF THIS MAP ARE AVAILABLE TO THE PUBLIC. FOR MORE INFORMATION, CONTACT US TO ORDER: MAPS@NC.DOT.GOV OR <http://www.ncdot.gov/transportation/Mapping/Mapping.aspx>. (800) 368-4874



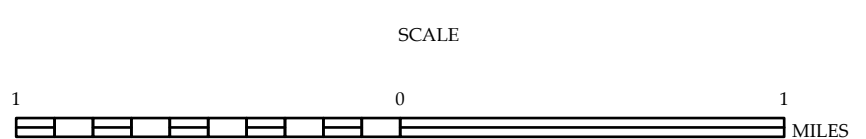
LEGEND

- INTERSTATE US NC
- Blue Ridge Parkway
- Divided Hwy
- Undivided Hwy
- Blue Ridge Parkway
- Concrete Paved Road
- Hard Surfaced Road
- Non-System Road
- Professionally Driven Road
- Proposed Location
- Interchange
- Standard Road Bridge
- Arch Road Bridge
- Draw Span on Bridge
- Footpath Bridge
- Footpath Walkway
- Footpath Underpass
- Vehicle Underpass
- Tunnel
- Utility
- Fire
- Interstate Highway
- U.S. Numbered Highway
- N.C. Numbered Highway
- N.C. Numbered Bicycle Route
- Interstate Interchange Number
- Secondary Road Number
- Utility Lines
- Railroad Line
- Railroad Station
- Post Office
- State Line
- County Line
- City Limits
- Ferry Route
- Narrow Creek or Stream
- Wide River or Creek
- Reservoir, Pond or Lake w/ Island
- Dam or Dam with Lake
- Waterfall
- Swamp
- Community, Town or City Center
- County Seat
- School
- College or University
- Hospital
- Gas Station
- Church
- Church with Cemetery
- Cemetery
- Park Station
- Correctional or Penal Institution
- Quarry
- Gas Station
- Highway Garage or Maint. Yard
- Highway Dist. or Dist. Office
- Silitary Post
- Wreck Station
- Barren Ground
- Historical Site
- Point of Interest
- State Forest
- South Fork
- Mountain Summit
- Overlook
- Rest Area
- Visitor Ctr. Rest Area
- Wildlife Ctr. Rest Area
- Airport
- Military Airport
- Helipad
- National State Forest Boundary
- Wildlife Refuge
- National State Park Boundary
- Game Lands Boundary
- Military Reservation Boundary
- Indian Reservation Boundary



**PERSON COUNTY
NORTH CAROLINA**

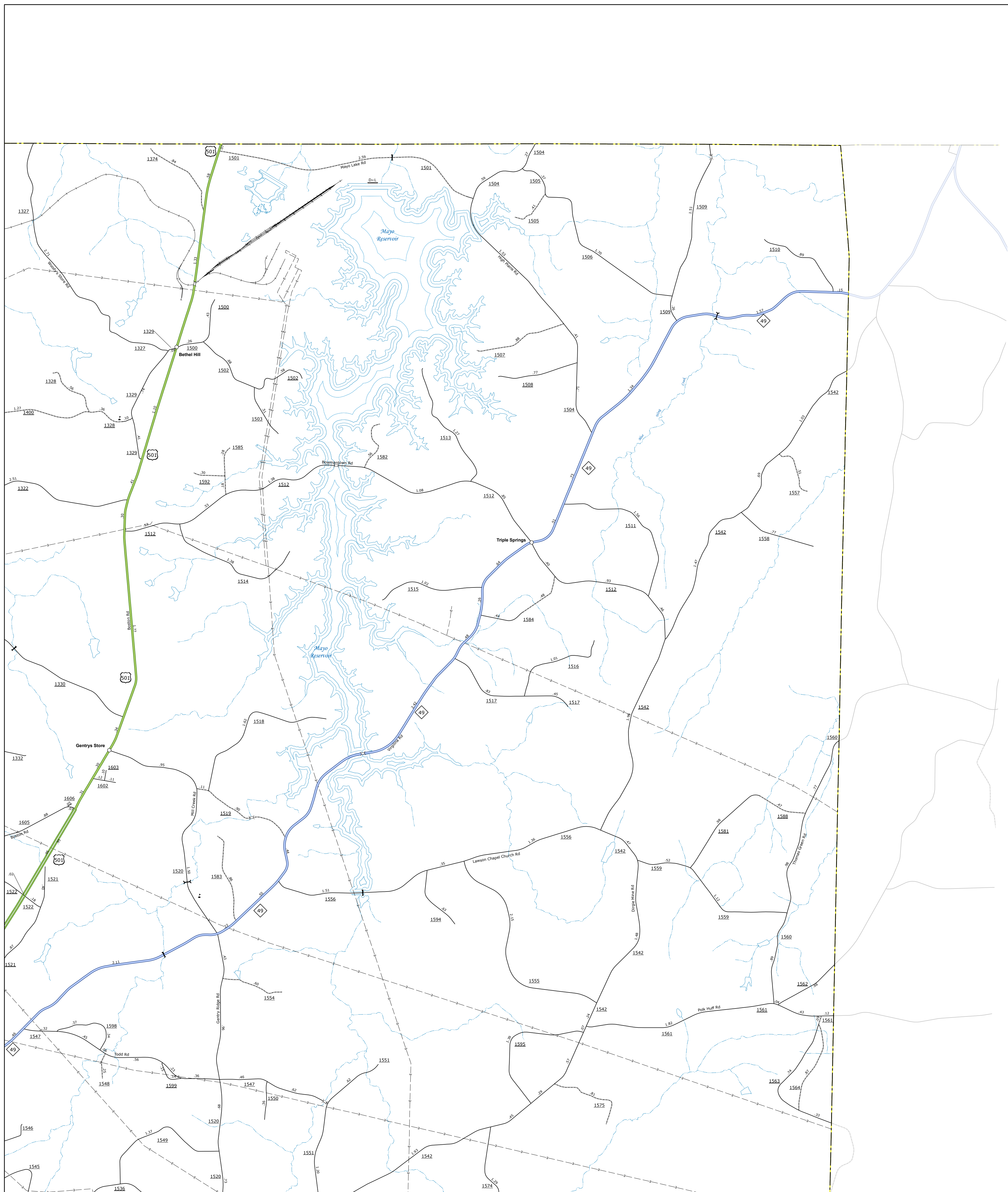
PREPARED BY THE
NORTH CAROLINA DEPARTMENT OF TRANSPORTATION
OPERATIONS PROGRAM MANAGEMENT UNIT - MAPPING SECTION
IN COOPERATION WITH THE
U.S. DEPARTMENT OF TRANSPORTATION
FEDERAL HIGHWAY ADMINISTRATION



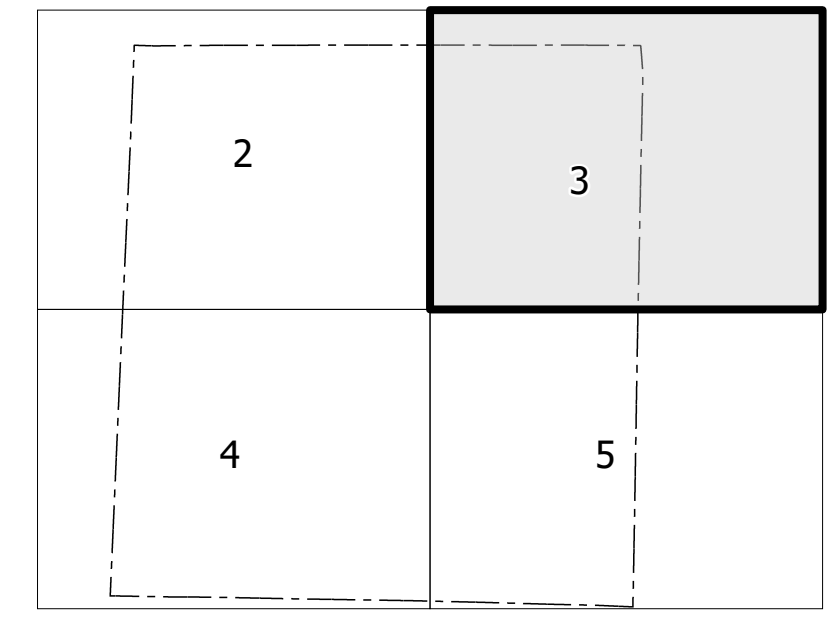
NORTH CAROLINA PLANE COORDINATE SYSTEM
LAMBERT CONFORMAL CONIC PROJECTION

TERMS OF USE: The Mapping Section's goal is to provide the most accurate and current information possible. Map data is compiled from the state's official data sources. The user of this map is responsible for verifying the accuracy of the data for their specific use. This map is provided as a service to the public and is not intended to be used for legal purposes. The user of this map is responsible for verifying the accuracy of the data for their specific use. This map is provided as a service to the public and is not intended to be used for legal purposes.

COPIES OF THIS MAP ARE AVAILABLE TO THE PUBLIC. FOR MORE INFORMATION, CONTACT US TO ORDER: 919.875.8444


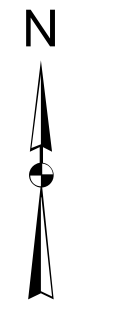


Sheet Key



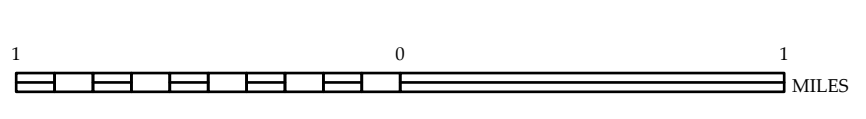
LEGEND

- INTERSTATE US NC
- Blue Ridge Parkway
- Unimproved Road
- Hard Surfaced Road
- Non-System Road
- Professionally Drawn Road
- Proposed Location
- Interchange
- Standard Road Bridge
- Draw Span on Bridge
- Footspan Bridge
- Footspan Walkway
- Footspan Underpass
- Vehicle Underpass
- Tunnel
- Utility
- Interstate Highway
- U.S. Numbered Highway
- U.S. Numbered Highway
- N.C. Numbered Bicycle Route
- Interstate Interchange Number
- Secondary Road Number
- Utility Lines
- Railroad Line
- Post Office
- County Line
- City Limits
- Ferry Route
- Narrow Creek or Stream
- Wide River or Creek
- Reservoir, Pond or Lake w/ Island
- Dam or Dam with Lake
- Waterfall
- Swamp
- Community, Town or City Center
- County Seat
- School
- College or University
- Hospital
- County Jail Station
- Church
- Church with Cemetery
- Cemetery
- Police Station
- Correctional or Penal Institution
- Quarry
- Highway or Pkwy
- Highway Garage or Maint. Yard
- Highway Dist. or Dist. Office
- Military Post
- Highway Station
- Paraglider
- Historical Site
- Point of Interest
- State Forest
- Light House
- Mountain Summit
- Overlook
- Rest Area
- Visitor Ctr. Rest Area
- Wildlife Ctr. Rest Area
- Airport
- Military Airport
- Helipad
- National State Forest Boundary
- Wildlife Refuge
- National State Park Boundary
- Game Lands Boundary
- Military Reservation Boundary
- Indian Reservation Boundary



PERSON COUNTY
NORTH CAROLINA

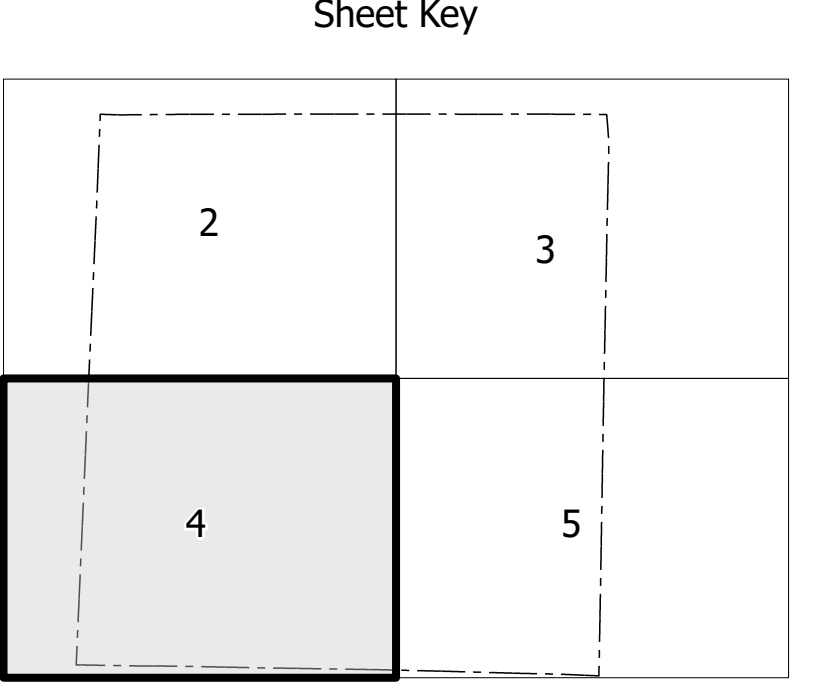
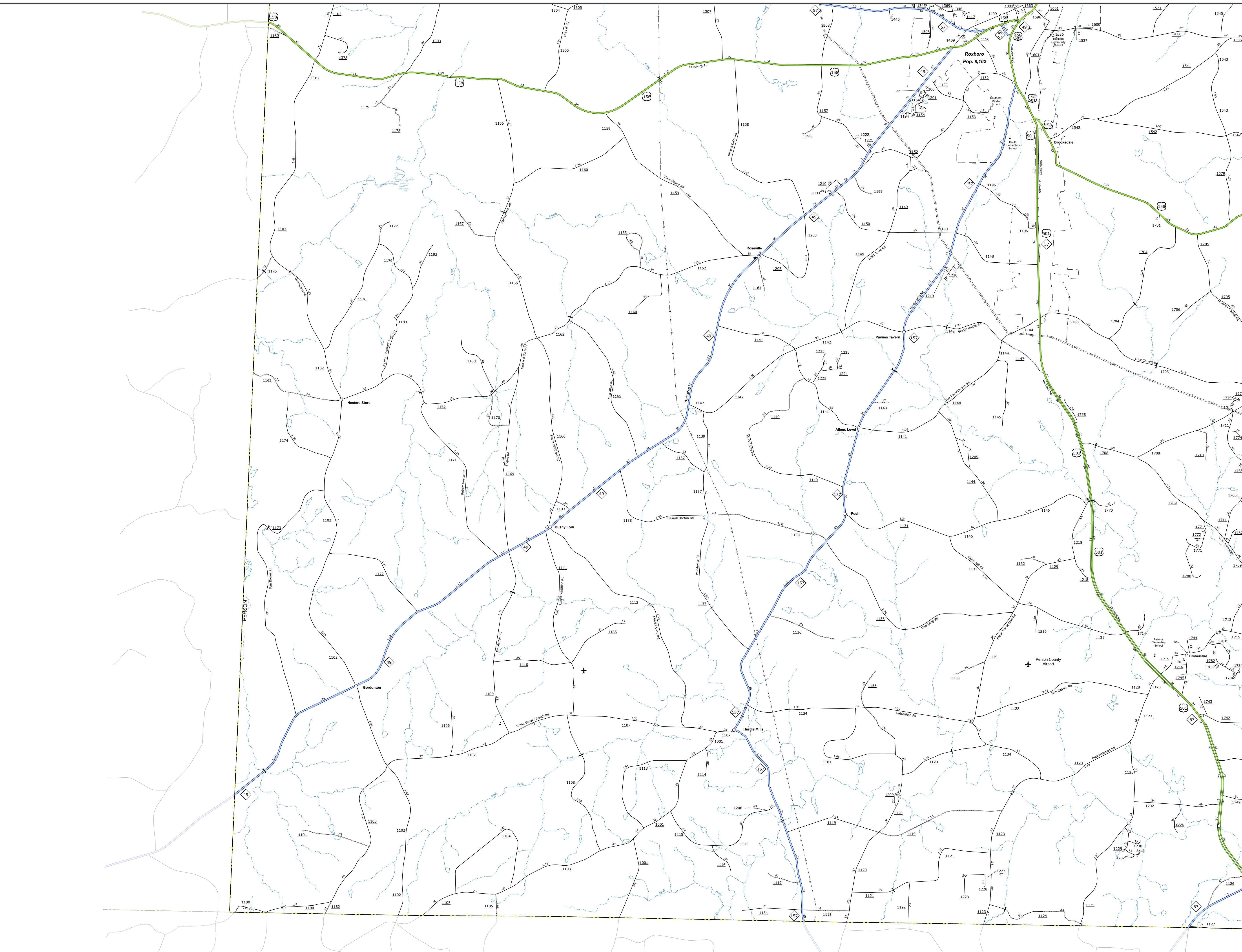
PREPARED BY THE
NORTH CAROLINA DEPARTMENT OF TRANSPORTATION
OPERATIONS PROGRAM MANAGEMENT UNIT - MAPPING SECTION
IN COOPERATION WITH THE
U.S. DEPARTMENT OF TRANSPORTATION
FEDERAL HIGHWAY ADMINISTRATION



NORTH CAROLINA PLANE COORDINATE SYSTEM
LAMBERT CONFORMAL CONIC PROJECTION


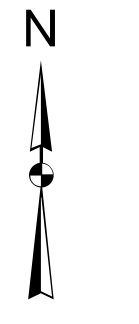
TERMS OF USE: This Mapping Section's goal is to provide the most accurate and current information possible. Map data is compiled from various sources including aerial photography, global positioning system (GPS) data, and other data sources. The user assumes all liability for any errors or omissions in this information and shall not hold the State responsible for any such errors or omissions.

COPIES OF THIS MAP ARE AVAILABLE TO THE PUBLIC FOR A FEE. CONTACT US TO ORDER: PERSON COUNTY GIS AND MAPPING SECTION, 100 E. HARRIS ST., ROSELVILLE, NC 27068, (704) 338-6444



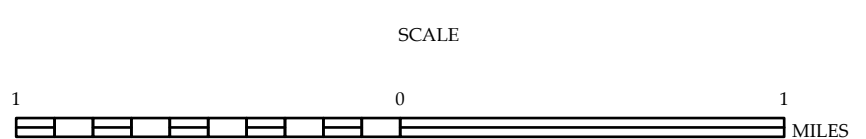
LEGEND

- INTERSTATE US NC Dotted line Underside they
- HULE RIDGE PARKWAY
- CONCRETE PAVED ROAD
- HARD SURFACED ROAD
- PROPOSED ROAD
- NON-SYSTEM ROAD
- PROPOSED LOCATION
- INTERSECTION PRESERVE
- STANDARD ROAD BRIDGE
- Roadway Bridge
- Draw Span on Bridge
- Footpath Underpass
- Bicycle Underpass
- TUNNEL
- RAILROAD
- INTERSTATE HIGHWAY
- U.S. NUMBERED HIGHWAY
- N.C. NUMBERED HIGHWAY
- U.S. NUMBERED BI-CYCLE ROUTE
- N.C. NUMBERED BI-CYCLE ROUTE
- INTERSTATE INTERCHANGE NUMBER
- SECONDARY ROAD NUMBER
- UTILITY LINES
- RAILROAD LINE
- RAILROAD STATION
- POST AREA
- STATE LINE
- COUNTY LINE
- CITY LINE
- FERRY ROUTE
- NARROW CREEK OR STREAM
- WIDE RIVER OR CREEK
- RESERVOIR, POND OR LAKE W/ ISLAND
- DAM OR DAM WITH LAKE
- WATERFALL
- SWAMP
- COMMUNITY TOWN OR CITY CENTER
- COUNTY SEAT
- SCHOOL
- COLLEGE OR UNIVERSITY
- HOSPITAL
- COURT HOUSE
- CHURCH
- CHURCH WITH CEMETERY
- CEMETERY
- PARK STATION
- CORRECTION OR PENAL INSTITUTION
- QUARRY
- RAILROAD STOP
- HIGHWAY GARAGE OR MAINT. YARD
- HIGHWAY DIST. OR DIST. OFFICE
- MILITARY POST
- WATER STATION
- FARGO STATION
- HISTORICAL SITE
- FORTY OF INTEREST
- STATE FOREST
- SOUTH FORK
- MOUNTAIN SUMMIT
- OVERLOOK
- REST AREA
- VISITOR CTR. REST AREA
- WELFARE CTR. REST AREA
- AIRPORT
- MILITARY AIRPORT
- FIELD POST
- NATIONAL STATE FOREST BOUNDARY
- WILDLIFE REFUGE
- NATIONAL STATE PARK BOUNDARY
- GAME LANDS BOUNDARY
- MILITARY RESERVATION BOUNDARY
- INDIAN RESERVATION BOUNDARY



PERSON COUNTY NORTH CAROLINA

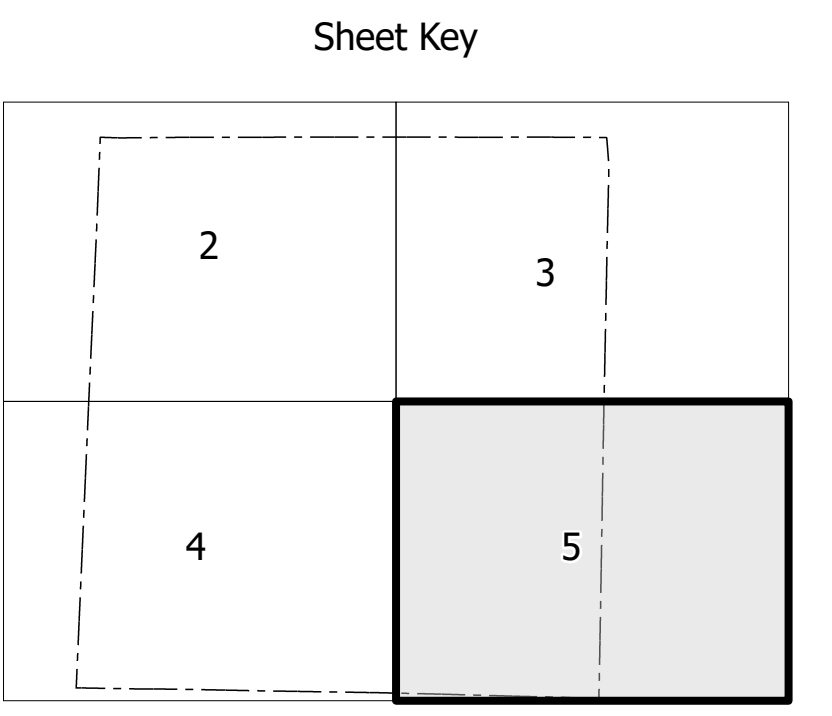
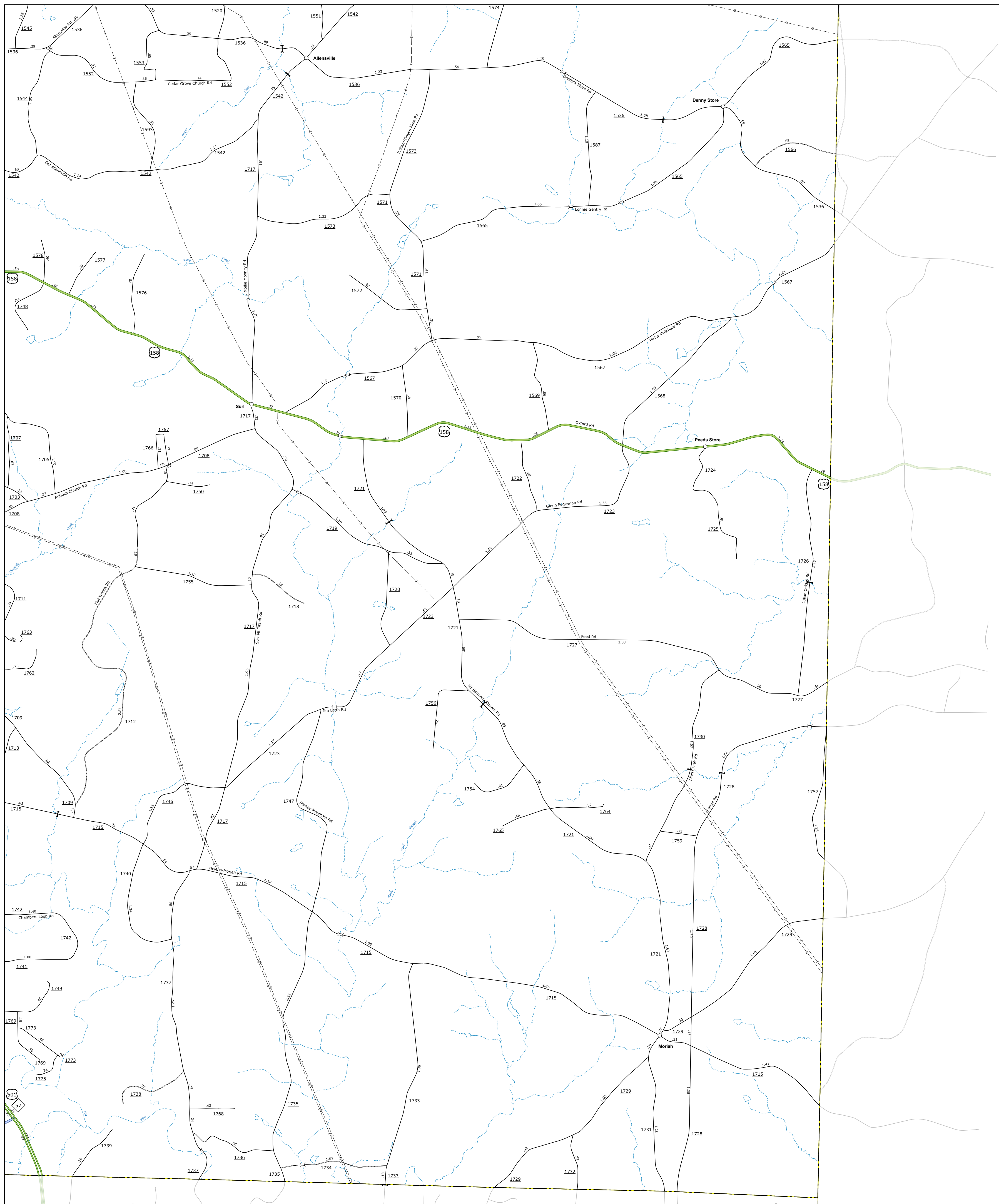
PREPARED BY THE NORTH CAROLINA DEPARTMENT OF TRANSPORTATION OPERATIONS PROGRAM MANAGEMENT UNIT - MAPPING SECTION IN COOPERATION WITH THE U.S. DEPARTMENT OF TRANSPORTATION FEDERAL HIGHWAY ADMINISTRATION



NORTH CAROLINA PLANE COORDINATE SYSTEM LAMBERT CONFORMAL CONIC PROJECTION

TERMS OF USE: The Mapping Section's goal is to provide the most accurate and current information possible. Map data is compiled from the state's official data sources. The Department of Transportation does not warrant the accuracy of the data provided on this map. The Department of Transportation is not responsible for any errors or omissions on this map. This map is provided for informational purposes only. It is not intended to be used for legal or financial purposes. For more information, visit www.ncdot.gov.

COPIES OF THIS MAP ARE AVAILABLE TO THE PUBLIC FOR A FEE. CONTACT US TO ORDER: maps@ncdot.gov or call 1-800-368-7828.



- ### LEGEND
- INTERSTATE US NC
 - US 158
 - US 159
 - US 160
 - US 161
 - US 162
 - US 163
 - US 164
 - US 165
 - US 166
 - US 167
 - US 168
 - US 169
 - US 170
 - US 171
 - US 172
 - US 173
 - US 174
 - US 175
 - US 176
 - US 177
 - US 178
 - US 179
 - US 180
 - US 181
 - US 182
 - US 183
 - US 184
 - US 185
 - US 186
 - US 187
 - US 188
 - US 189
 - US 190
 - US 191
 - US 192
 - US 193
 - US 194
 - US 195
 - US 196
 - US 197
 - US 198
 - US 199
 - US 200
 - US 201
 - US 202
 - US 203
 - US 204
 - US 205
 - US 206
 - US 207
 - US 208
 - US 209
 - US 210
 - US 211
 - US 212
 - US 213
 - US 214
 - US 215
 - US 216
 - US 217
 - US 218
 - US 219
 - US 220
 - US 221
 - US 222
 - US 223
 - US 224
 - US 225
 - US 226
 - US 227
 - US 228
 - US 229
 - US 230
 - US 231
 - US 232
 - US 233
 - US 234
 - US 235
 - US 236
 - US 237
 - US 238
 - US 239
 - US 240
 - US 241
 - US 242
 - US 243
 - US 244
 - US 245
 - US 246
 - US 247
 - US 248
 - US 249
 - US 250
 - US 251
 - US 252
 - US 253
 - US 254
 - US 255
 - US 256
 - US 257
 - US 258
 - US 259
 - US 260
 - US 261
 - US 262
 - US 263
 - US 264
 - US 265
 - US 266
 - US 267
 - US 268
 - US 269
 - US 270
 - US 271
 - US 272
 - US 273
 - US 274
 - US 275
 - US 276
 - US 277
 - US 278
 - US 279
 - US 280
 - US 281
 - US 282
 - US 283
 - US 284
 - US 285
 - US 286
 - US 287
 - US 288
 - US 289
 - US 290
 - US 291
 - US 292
 - US 293
 - US 294
 - US 295
 - US 296
 - US 297
 - US 298
 - US 299
 - US 300
 - US 301
 - US 302
 - US 303
 - US 304
 - US 305
 - US 306
 - US 307
 - US 308
 - US 309
 - US 310
 - US 311
 - US 312
 - US 313
 - US 314
 - US 315
 - US 316
 - US 317
 - US 318
 - US 319
 - US 320
 - US 321
 - US 322
 - US 323
 - US 324
 - US 325
 - US 326
 - US 327
 - US 328
 - US 329
 - US 330
 - US 331
 - US 332
 - US 333
 - US 334
 - US 335
 - US 336
 - US 337
 - US 338
 - US 339
 - US 340
 - US 341
 - US 342
 - US 343
 - US 344
 - US 345
 - US 346
 - US 347
 - US 348
 - US 349
 - US 350
 - US 351
 - US 352
 - US 353
 - US 354
 - US 355
 - US 356
 - US 357
 - US 358
 - US 359
 - US 360
 - US 361
 - US 362
 - US 363
 - US 364
 - US 365
 - US 366
 - US 367
 - US 368
 - US 369
 - US 370
 - US 371
 - US 372
 - US 373
 - US 374
 - US 375
 - US 376
 - US 377
 - US 378
 - US 379
 - US 380
 - US 381
 - US 382
 - US 383
 - US 384
 - US 385
 - US 386
 - US 387
 - US 388
 - US 389
 - US 390
 - US 391
 - US 392
 - US 393
 - US 394
 - US 395
 - US 396
 - US 397
 - US 398
 - US 399
 - US 400
 - US 401
 - US 402
 - US 403
 - US 404
 - US 405
 - US 406
 - US 407
 - US 408
 - US 409
 - US 410
 - US 411
 - US 412
 - US 413
 - US 414
 - US 415
 - US 416
 - US 417
 - US 418
 - US 419
 - US 420
 - US 421
 - US 422
 - US 423
 - US 424
 - US 425
 - US 426
 - US 427
 - US 428
 - US 429
 - US 430
 - US 431
 - US 432
 - US 433
 - US 434
 - US 435
 - US 436
 - US 437
 - US 438
 - US 439
 - US 440
 - US 441
 - US 442
 - US 443
 - US 444
 - US 445
 - US 446
 - US 447
 - US 448
 - US 449
 - US 450
 - US 451
 - US 452
 - US 453
 - US 454
 - US 455
 - US 456
 - US 457
 - US 458
 - US 459
 - US 460
 - US 461
 - US 462
 - US 463
 - US 464
 - US 465
 - US 466
 - US 467
 - US 468
 - US 469
 - US 470
 - US 471
 - US 472
 - US 473
 - US 474
 - US 475
 - US 476
 - US 477
 - US 478
 - US 479
 - US 480
 - US 481
 - US 482
 - US 483
 - US 484
 - US 485
 - US 486
 - US 487
 - US 488
 - US 489
 - US 490
 - US 491
 - US 492
 - US 493
 - US 494
 - US 495
 - US 496
 - US 497
 - US 498
 - US 499
 - US 500

PERSON COUNTY NORTH CAROLINA

PREPARED BY THE
NORTH CAROLINA DEPARTMENT OF TRANSPORTATION
OPERATIONS PROGRAM MANAGEMENT UNIT - MAPPING SECTION
IN COOPERATION WITH THE
U.S. DEPARTMENT OF TRANSPORTATION
FEDERAL HIGHWAY ADMINISTRATION

SCALE

NORTH CAROLINA PLANE COORDINATE SYSTEM
LAMBERT CONFORMAL CONIC PROJECTION