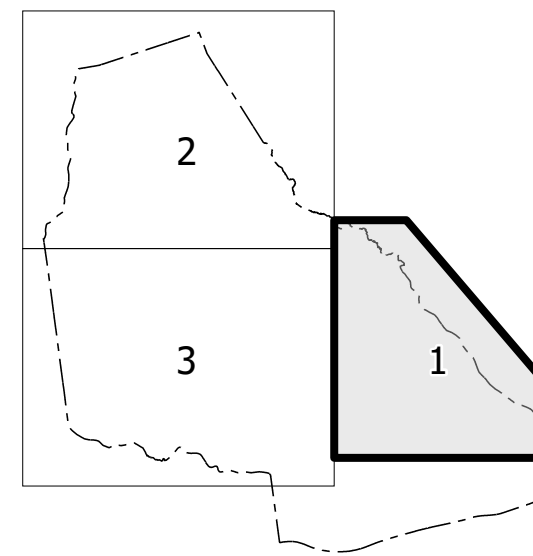

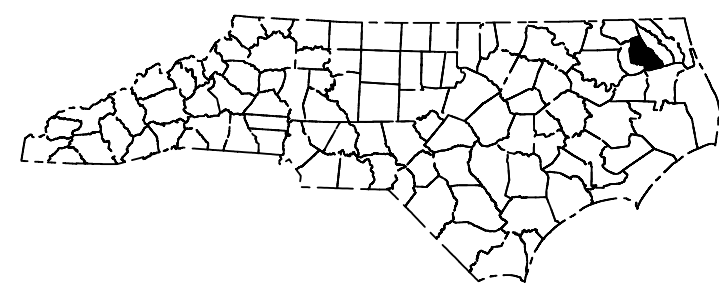
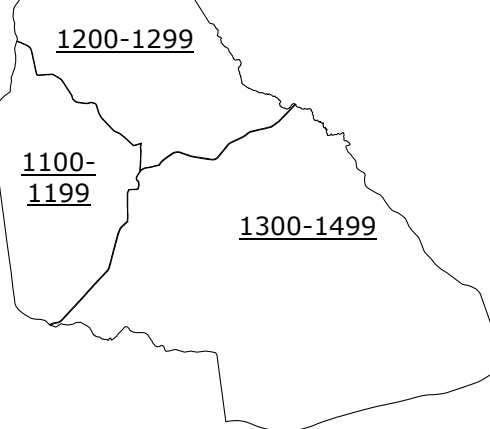


Sheet Key



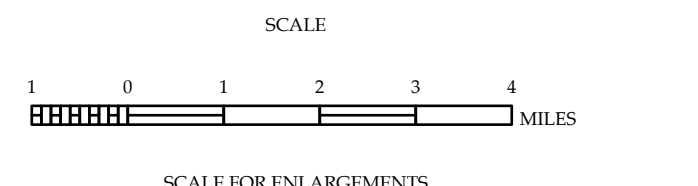
LEGEND

- INTERSTATE US NC
- BUILT EDGE PAVED ROAD
- UNPAVED PAVED ROAD
- HARD SURFCEED ROAD
- NON-SYSTEM ROAD
- PROVISIONALLY BUILT ROAD
- PAVED THROUGH BRIDGE
- STANDARD ROAD BRIDGE
- RAILROAD BRIDGE
- DRAW BRUSH ON BRIDGE
- FERRIS BRIDGE
- FERRIS BRUSH WALKWAY
- FERRIS BRUSH UNDERPASS
- VERTICAL CLEAR UNDERPASS
- TUNNEL
- CANYON
- PIPE
- INTERSTATE HIGHWAY
- U.S. NUMBERED HIGHWAY
- U.S. NUMBERED BYCICLE ROUTE
- U.S. NUMBERED BYCICLE ROUTE
- INTERSTATE INTERCHANGE NUMBER
- SECONDARY ROAD NUMBER
- STUDY LINE
- RAILROAD LINE
- RAILROAD STATION
- POST OFFICE
- STATE LINE
- COUNTY LINE
- SMOOTHED URBAN BOUNDARIES
- CITY LIMITS
- FERRY ROUTE LAND RAMP
- RIVER OR STREAM
- WIDE RIVER OR STREAM
- RESERVOIR, POND OR LAKE W/ ISLAND
- DAM OR DAM WITH BACK WATER ALL
- SWAMP
- COUNCIL SEAT
- COUNTY SEAT
- CITY SEAT
- COLLEGE OR UNIVERSITY
- HOSPITAL
- IN COOPERATION WITH THE
- CHURCH
- CEMETERY WITH CEMETERY
- CEMETERY
- PARK STATION
- CORRECTION OR PENAL INSTITUTION
- COURT
- MINE OR PIT
- HIGHWAY GARAGE OR BUSY YARD
- HIGHWAY STOP OR REST OFFICE
- MILITARY POST
- INTEREST SITE
- FAIRBANKS
- HISTORICAL SITE
- POINTS OF INTEREST
- REST AREA
- STATE FOREST
- ELEVATION
- MOUNTAIN SUMMIT
- MOUNTAIN GAP
- REST AREA
- VISITOR CENTER AREA
- WELCOME CENTER AREA
- AIRPORT
- MILITARY AIRPORT
- NATIONAL STATE FOREST BOUNDARY
- WILDLIFE REFUGE
- NATIONAL STATE PARK BOUNDARY
- GAME LANDS BOUNDARY
- MILITARY RESERVATION BOUNDARY
- INDIAN RESERVATION BOUNDARY



PERQUIMANS COUNTY
NORTH CAROLINA

PREPARED BY THE
NORTH CAROLINA DEPARTMENT OF TRANSPORTATION
OPERATIONS PROGRAM MANAGEMENT UNIT - MAPPING SECTION
IN COOPERATION WITH THE
U.S. DEPARTMENT OF TRANSPORTATION
FEDERAL HIGHWAY ADMINISTRATION



COPIES OF THIS MAP ARE AVAILABLE TO THE PUBLIC AT NOMINAL COST. CONTACT US TO ORDER:
<http://www.ncdot.gov/resources/State-Mapping/Pages/Ordering-Maps.aspx>
<http://connect.ncdot.gov/resources/State-Mapping/Pages/Ordering-Maps.aspx>
 (919) 462-4400

TERMS OF USE: The Mapping Section's goal is to provide the most accurate and current information possible. Map data is compiled from numerous sources with varying dates of publication and map accuracy standards. As a result, the accuracy, currency, and completeness of the data provided will vary. The North Carolina Department of Transportation shall not be held liable for any errors in the map data. This map cannot be considered to be a legal document. The information shown on this map was last updated in March 2024.
 For digital copies of this map or additional map products, visit <https://connect.ncdot.gov/resources/State-Mapping/Pages/Ordering-Maps.aspx>

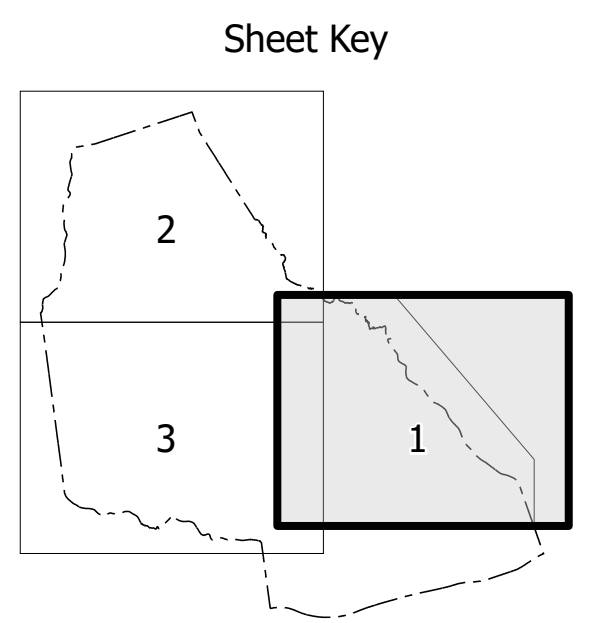
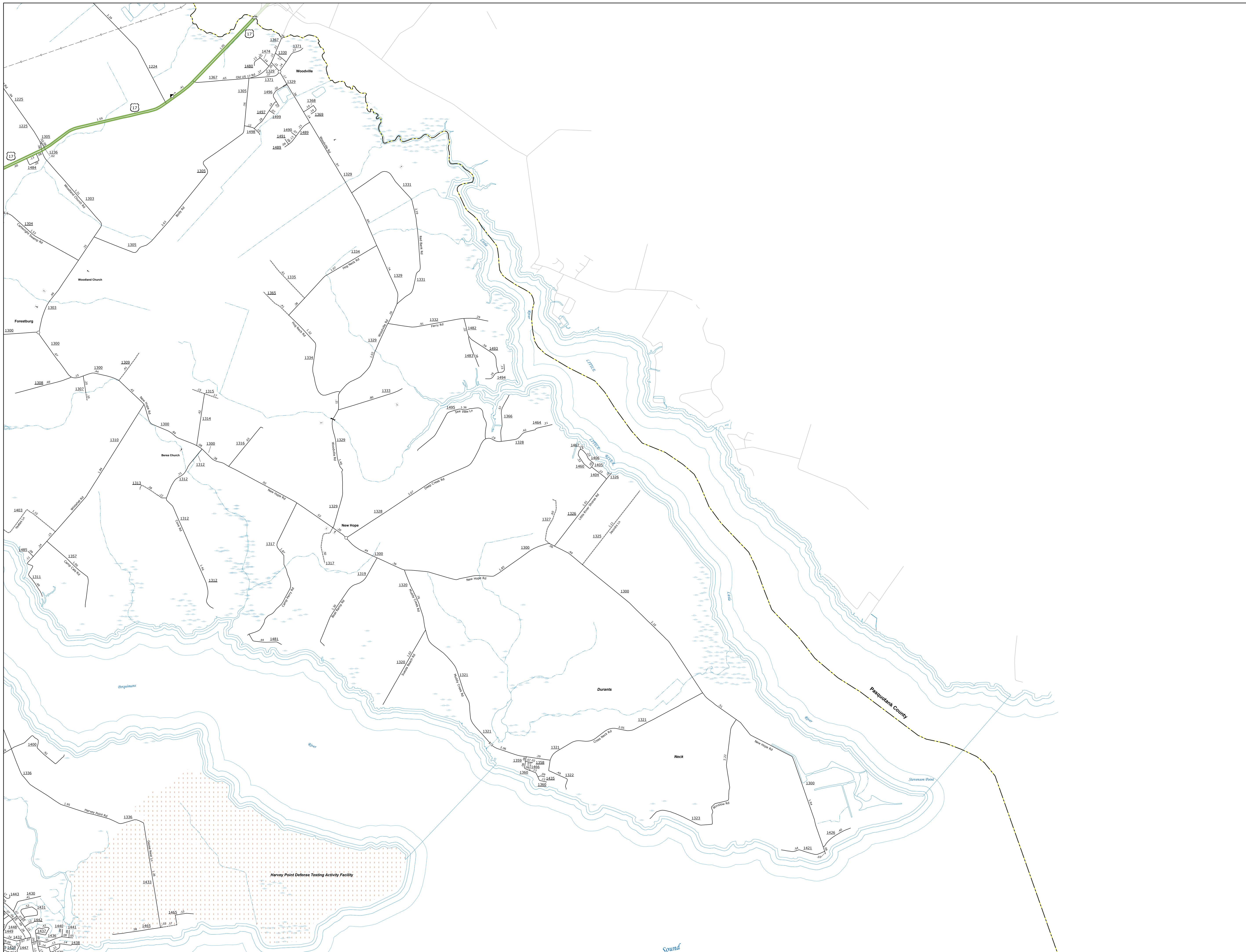
NORTH CAROLINA PLANE COORDINATE SYSTEM
LAMBERT CONFORMAL CONIC PROJECTION

SHEET 1 OF 3


DISTRICT 1 PERQUIMANS COUNTY NORTH CAROLINA FIPS 143

TERMS OF USE: The Mapping Section's goal is to provide the most accurate and current information possible. Map data is collected from numerous sources with varying degrees of accuracy and time accuracy. As a result, the accuracy, currency and completeness of the information shown on this map may vary. The information shown on this map was last updated in March 2024. For more information, please contact the Mapping Section at 919.733.4400.

COPIES OF THIS MAP ARE AVAILABLE TO THE PUBLIC AT THE PERQUIMANS COUNTY PUBLIC WORKS DEPARTMENT, 1000 W. HARRIS STREET, PERQUIMANS COUNTY, NC 28580.

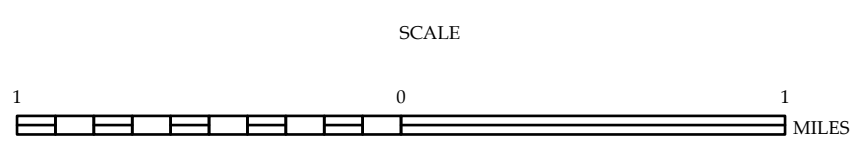


- LEGEND**
- INTERSTATE US NC Divided Hwy
 - Interstate US NC Updated Hwy
 - HILL RIDGE PASSWAY
 - CROSSING BEAVER ROAD
 - HARD SURFAGED ROAD
 - NON-SYSTEM ROAD
 - PROVISIONALLY DRAWN ROAD
 - PROPOSED LOCATIONS
 - INTERCITY BRIDGE
 - STANDARD ROAD BRIDGE
 - RAILROAD BRIDGE
 - DRAW SPAN ON BRIDGE
 - PIEDMONT BRIDGE
 - PIEDMONT WALKWAY
 - PIEDMONT UNDERPASS
 - PIEDMONT UNDERPASS
 - TUNNEL
 - CULVERT
 - DRY
 - INTERSTATE HIGHWAY
 - U.S. NUMBERED HIGHWAY
 - U.S. NUMBERED HIGHWAY
 - U.S. NUMBERED BI-CYCLE ROUTE
 - U.S. NUMBERED BI-CYCLE ROUTE
 - INTERSTATE INTERCHANGE NUMBER
 - SECONDARY ROAD NUMBER
 - THIRTY LINES
 - RAILROAD LINE
 - RAILROAD STATION
 - POST OFFICE
 - STATE LINE
 - COUNTY LINE
 - UNINCORPORATED TOWN BOUNDARIES
 - CITY LIMITS
 - CITY LIMITS
 - FERRY ROUTE AND RAMP
 - NARROW GULCH OR STREAM
 - WITH DRY OR CHECK
 - RESIDUE POND OR LAKE W/ ISLAND
 - DAM OR DAM WITH LOCK
 - WATERFALL
 - SWAMP
 - COMMUNITY
 - COUNTY SEAT
 - CITY
 - CITY OR UNIVERSITY
 - HOSPITAL
 - COAST GUARD STATION
 - CEMETERY
 - CEMETERY WITH CEMETERY
 - CEMETERY
 - PARK STATION
 - MIN OR PTE
 - HIGHWAY GARAGE OR MAINT. YARD
 - HIGHWAY DIV. OR DIST. OFFICE
 - MILITARY POST
 - RAIL STATION
 - FARGO STATION
 - PROVISIONAL SET
 - POINTS OF INTEREST
 - POST OFFICE
 - STATE FOREST
 - HIGHWAY
 - MOUNTAIN SUMMIT
 - OVERLOOK
 - MOUNTAIN GAP
 - REST AREA
 - WILDLIFE REFUGE AREA
 - WILDLIFE REFUGE AREA
 - AIRPORT
 - MILITARY AIRPORT
 - NATIONAL STATE FOREST BOUNDARY
 - WILDLIFE REFUGE
 - NATIONAL STATE PARK BOUNDARY
 - GAME LANDS BOUNDARY
 - MILITARY RESERVATION BOUNDARY
 - DOBAN RESERVATION BOUNDARY



**PERQUIMANS COUNTY
NORTH CAROLINA**

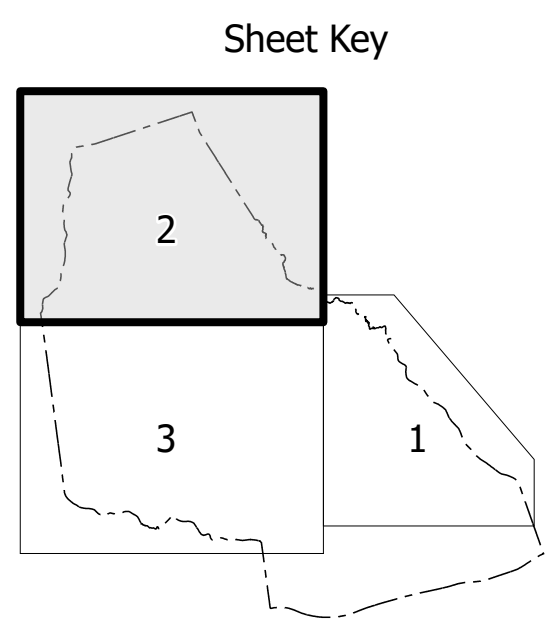
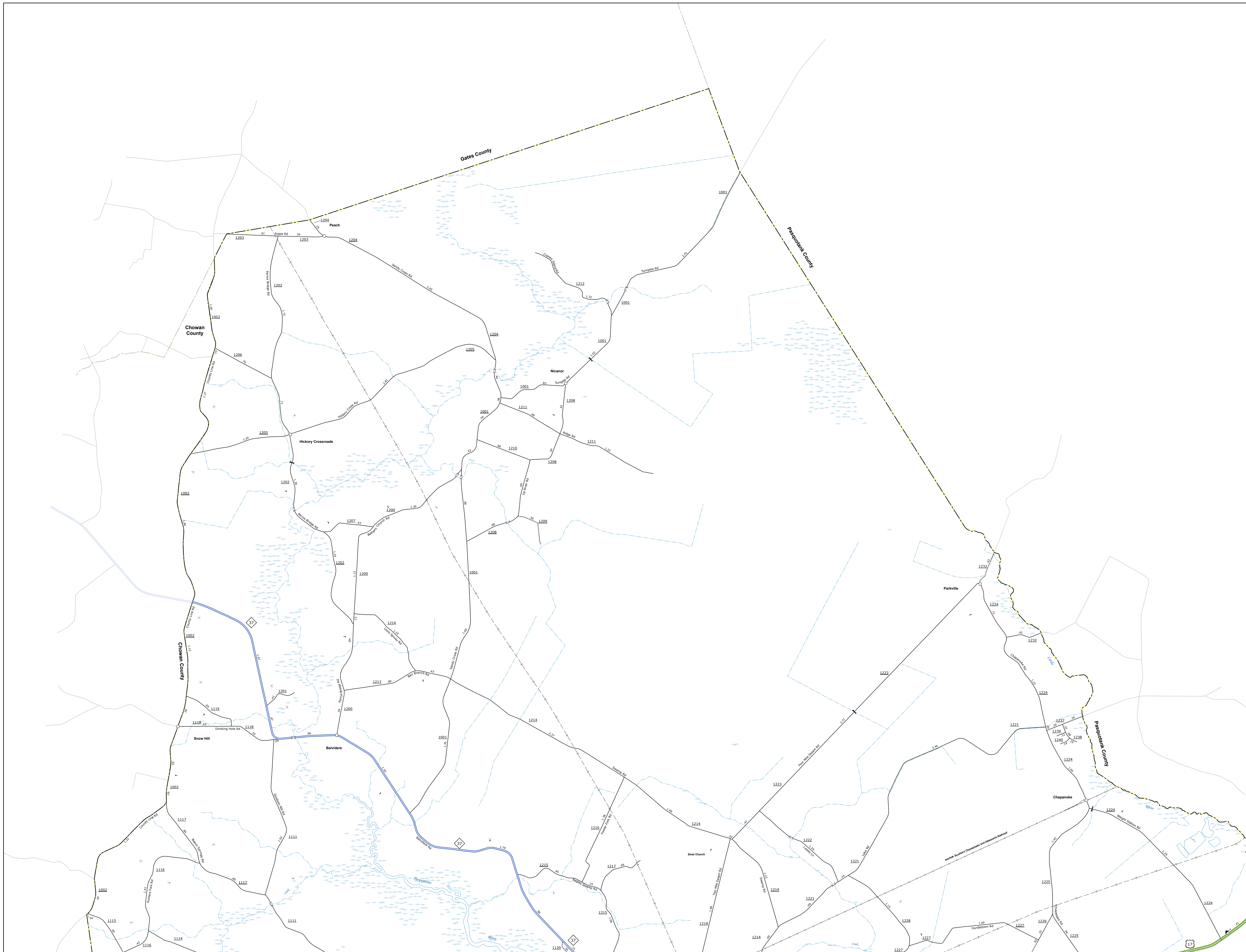
PREPARED BY THE
NORTH CAROLINA DEPARTMENT OF TRANSPORTATION
OPERATIONS PROGRAM MANAGEMENT UNIT - MAPPING SECTION
IN COOPERATION WITH THE
U.S. DEPARTMENT OF TRANSPORTATION
FEDERAL HIGHWAY ADMINISTRATION



NORTH CAROLINA PLANE COORDINATE SYSTEM
LAMBERT CONFORMAL CONIC PROJECTION

TERMS OF USE: The Mapping Section's goal is to provide the most accurate and current information possible. Map data is compiled from numerous sources with varying dates of publication and map accuracy standards. As a result, the accuracy, currency and completeness of these maps cannot be guaranteed. The information shown on this map was last updated in March 2024. For digital copies of this map or additional map products, visit <https://www.ncdot.gov/transportation/transportation-services/transportation-services.aspx>.

COPIES OF THIS MAP ARE AVAILABLE TO THE PUBLIC AT THE PERQUIMANS COUNTY PUBLIC WORKS DEPARTMENT, 1000 W. MARKET STREET, PERQUIMANS COUNTY, NC 28580. (919) 334-4400.

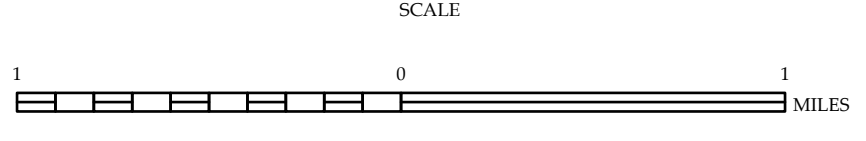


- LEGEND**
- INTERSTATE US NC
 - Divided Hwy
 - Unpaved Hwy
 - BLT RIDGE PASSWAY
 - CONCRETE PAVED ROAD
 - HARD SURFACED ROAD
 - NON-SYSTEM ROAD
 - PROPOSEDLY DRAWN ROAD
 - PROPOSED LOCATION
 - INTERCITY BRIDGE
 - STANDARD ROAD BRIDGE
 - RAILROAD BRIDGE
 - DRAW SPAN ON BRIDGE
 - PEDESTRIAN BRIDGE
 - PEDESTRIAN WALKWAY
 - PEDESTRIAN UNDERPASS
 - VEHICLE UNDERPASS
 - TUNNEL
 - CULVERT
 - RAIL
 - INTERSTATE HIGHWAY
 - U.S. NUMBERED HIGHWAY
 - U.S. NUMBERED HIGHWAY
 - U.S. NUMBERED BI-CYCLE ROUTE
 - U.S. NUMBERED BI-CYCLE ROUTE
 - INTERSTATE INTERCHANGE NUMBER
 - SECONDARY ROAD NUMBER
 - THIRTY LINES
 - RAILROAD LINE
 - RAILROAD STATION
 - DISTRICT AREA
 - STATE LINE
 - COUNTY LINE
 - UNINCORPORATED TOWN BOUNDARIES
 - CITY LIMITS
 - CITY LIMITS
 - FERRY ROUTE AND RAMP
 - NARROW GULCH OR STREAM
 - WITH OVER OR CULVERT
 - RESERVOIR, POND OR LAKE W/ ISLAND
 - DAM OR DAM WITH LOCK
 - WATERFALL
 - SWAMP
 - COMMUNITY
 - COUNTY SEAT
 - CITY
 - CITY OR UNIVERSITY
 - HOSPITAL
 - COAST GUARD STATION
 - CHURCH
 - CHURCH WITH CEMETERY
 - CEMETERY
 - PARKS SYSTEM
 - CORRECTION OR PENAL INSTITUTION
 - GRABBY
 - MEN OR PRT
 - HIGHWAY GARAGE OR MAINT. YARD
 - HIGHWAY DIV. OR DIST. OFFICE
 - MILITARY POST
 - RAIL STATION
 - FARGO STATION
 - HISTORICAL SITE
 - POINTS OF INTEREST
 - POST OFFICE
 - STATE FOREST
 - RAILROAD
 - MOUNTAIN SUMMIT
 - OVERLOOK
 - MOUNTAIN GAP
 - REST AREA
 - REST AREA
 - WILDLIFE REST AREA
 - WILDLIFE REST AREA
 - AIRPORT
 - MILITARY AIRPORT
 - NATIONAL STATE FOREST BOUNDARY
 - WILDLIFE REFUGE
 - NATIONAL STATE PARK BOUNDARY
 - GAME LANDS BOUNDARY
 - MILITARY RESERVATION BOUNDARY
 - INDIAN RESERVATION BOUNDARY



**PERQUIMANS COUNTY
NORTH CAROLINA**

PREPARED BY THE
NORTH CAROLINA DEPARTMENT OF TRANSPORTATION
OPERATIONS PROGRAM MANAGEMENT UNIT - MAPPING SECTION
IN COOPERATION WITH THE
U.S. DEPARTMENT OF TRANSPORTATION
FEDERAL HIGHWAY ADMINISTRATION



NORTH CAROLINA PLANE COORDINATE SYSTEM
LAMBERT CONFORMAL CONIC PROJECTION