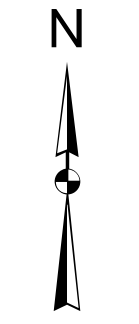
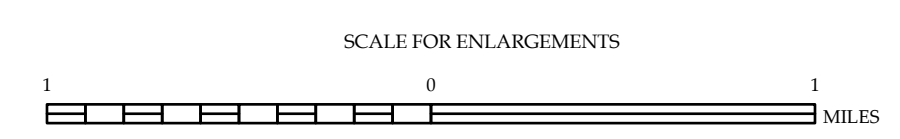
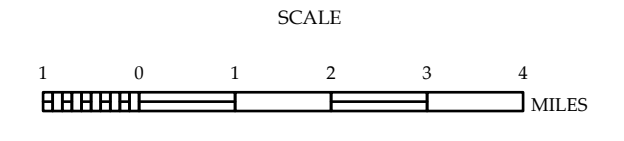


- LEGEND
- INTERSTATE US NC Divided Hwy Undivided Hwy
 - BLVD PARKWAY
 - UNPAVED SURFACED ROAD
 - HARD SURFACED ROAD
 - NO SURF ROAD
 - PROVISIONALLY DRAIN ROAD
 - PROPOSED DRAIN
 - INTEREST FOR EASE
 - STANDARD ROAD BRIDGE
 - RAMP ROAD BRIDGE
 - DRAY SPAN ON BRIDGE
 - PEDESTRIAN BRIDGE
 - PEDESTRIAN WALKWAY
 - PEDESTRIAN UNDERPASS
 - VEHICLE UNDERPASS
 - TUNNEL
 - CANYON
 - PIF
 - INTERSTATE HIGHWAY
 - U.S. NUMBERED HIGHWAY
 - N.C. NUMBERED HIGHWAY
 - U.S. NUMBERED BICYCLE ROUTE
 - N.C. NUMBERED BICYCLE ROUTE
 - INTERSTATE INTERCHANGING NUMBER
 - SECONDARY ROAD NUMBER
 - UTILITY LINES
 - RAILROAD LINES
 - RAILROAD STATION
 - PORT AREA
 - STATE LINE
 - COUNTY LINE
 - SMOOTHED TOWN BOUNDARIES
 - CITY LIMITS
 - FERRY BOAT LANE ROAD
 - NARROW CREEK OR STREAM
 - WITH BRIDGE OR CREEK
 - RESERVOIR, POND, OR LAKE W/ ISLAND
 - DAM OR DAM WITH LOCK
 - NATURAL SWAMP
 - COMMUNITY
 - COURT SEAT
 - SCHOOL
 - COLLEGE OR UNIVERSITY
 - HOSPITAL
 - COAST GUARD STATION
 - CEMETERY
 - CEMETERY WITH CEMETERY
 - PATROL STATION
 - CORRECTION OR PENAL INSTITUTION
 - OC ASRY
 - MINI OR PET
 - RECREATION GROUND OR MAINT. YARD
 - HIGHWAY DIV. OR DIST. OFFICE
 - MILITARY POST
 - WATER STATION
 - FADROCKS
 - INDUSTRIAL SITE
 - POINTS OF INTEREST
 - POST OFFICE
 - STATE FOREST
 - LIGHTHOUSE
 - AMERICAN SEAMARK
 - AMERICAN GAP
 - OVERLOOK
 - BEST AREA
 - VISITOR OR REST AREA
 - WELCOME TRAVELER AREA
 - AIRPORT
 - MILITARY AIRPORT
 - NATIONAL STATE FOREST BOUNDARY
 - WILDLIFE REFUGE
 - NATIONAL STATE PARK BOUNDARY
 - GAME LANDS BOUNDARY
 - MILITARY RESERVATION BOUNDARY
 - INDIAN RESERVATION BOUNDARY



ORANGE COUNTY
NORTH CAROLINA

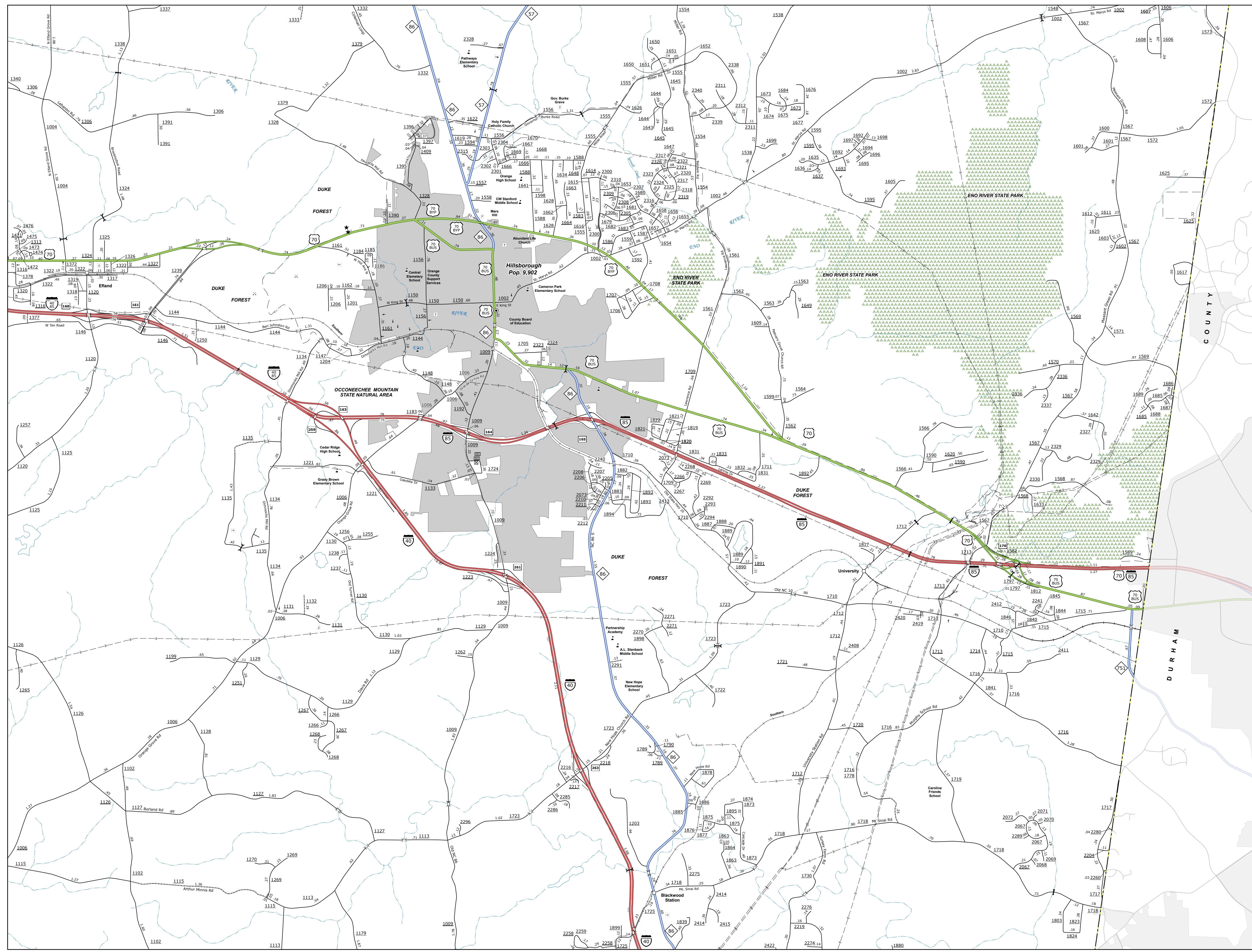
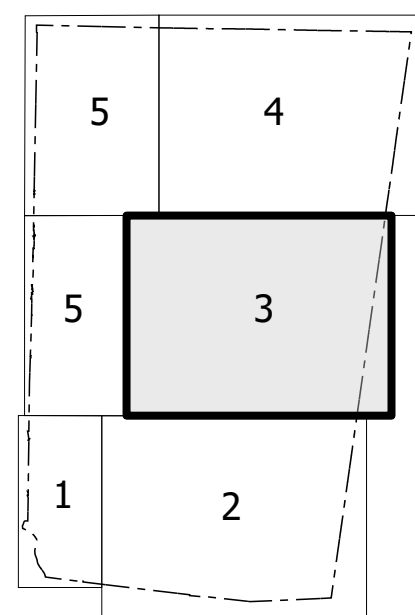
PREPARED BY THE
NORTH CAROLINA DEPARTMENT OF TRANSPORTATION
OPERATIONS PROGRAM MANAGEMENT UNIT - MAPPING SECTION
IN COOPERATION WITH THE
U.S. DEPARTMENT OF TRANSPORTATION
FEDERAL HIGHWAY ADMINISTRATION



COPIES OF THIS MAP ARE AVAILABLE TO THE PUBLIC AT NOMINAL COST. CONTACT US TO ORDER: maps@ncdot.gov


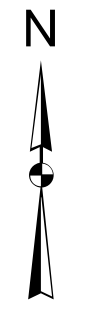
TERMS OF USE: The Mapping Section's goal is to provide the most accurate and current information possible. Map data is compiled from numerous sources with varying dates of publication and map accuracy standards. As a result, the accuracy, currency, and completeness of the data provided will vary. The North Carolina Department of Transportation shall not be held liable for any errors in the map data. This map cannot be construed to be a legal document. The information shown on this map was last updated in March 2024. For digital copies of this map or additional map products, visit <https://connect.ncdot.gov/resources/State-Mapping>

NORTH CAROLINA PLANE COORDINATE SYSTEM
LAMBERT CONFORMAL CONIC PROJECTION



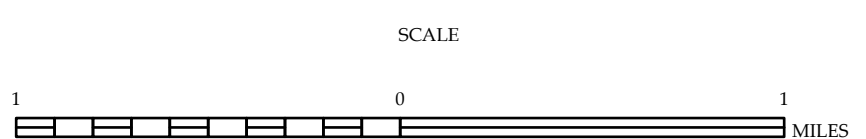
LEGEND

- Legend items including Interstate US, US Numbered Highway, County Line, and various symbols for bridges, schools, and parks.



ORANGE COUNTY NORTH CAROLINA

PREPARED BY THE NORTH CAROLINA DEPARTMENT OF TRANSPORTATION OPERATIONS PROGRAM MANAGEMENT UNIT - MAPPING SECTION IN COOPERATION WITH THE U.S. DEPARTMENT OF TRANSPORTATION FEDERAL HIGHWAY ADMINISTRATION



NORTH CAROLINA PLANE COORDINATE SYSTEM LAMBERT CONFORMAL CONIC PROJECTION

Vertical text on the left side of the map providing technical details and disclaimers.

Vertical text on the left side of the map providing technical details and disclaimers.

