
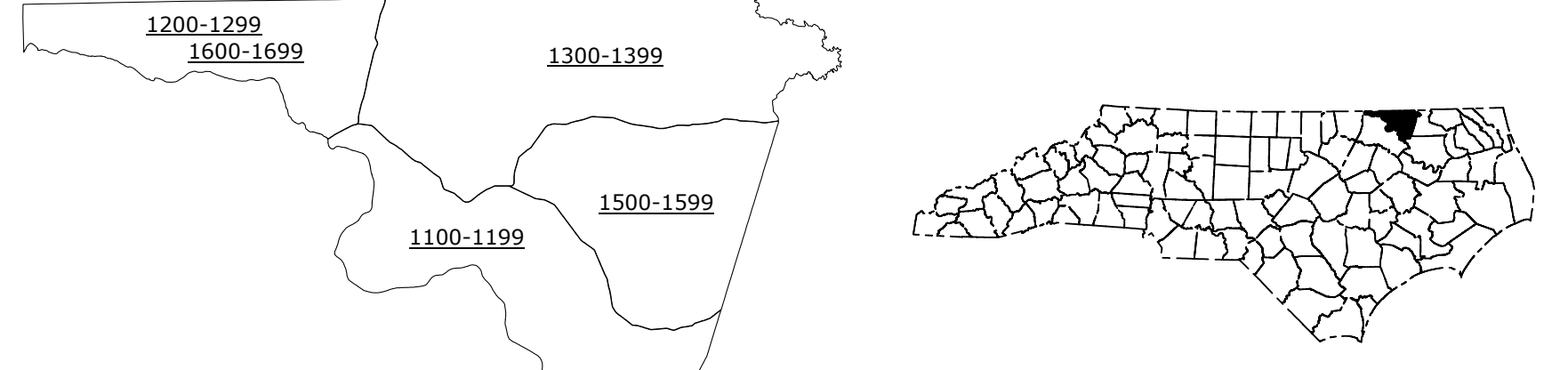
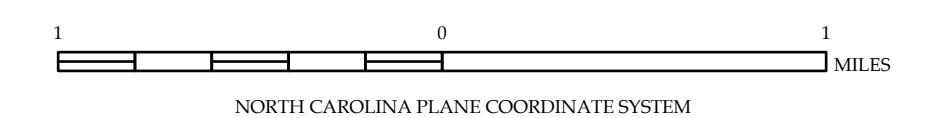
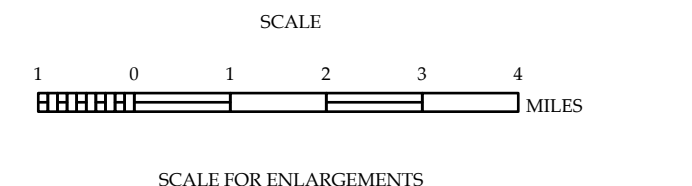


- LEGEND**
- Interstate - US (Double Line), NC (Double Line)
  - Divided Hwy (Double Line)
  - Overhead Hwy (Double Line)
  - Blue Ridge Parkway (Double Line)
  - Expressway (Double Line)
  - Major Road (Thick Line)
  - Minor Road (Thin Line)
  - Sub-System Road (Thin Dashed Line)
  - Project Location (Dashed Line)
  - Intersecting Road (Thin Line)
  - Standard Road Bridge (Thin Line)
  - Draw Span or Bridge (Thin Line)
  - Pile-Driver Bridge (Thin Line)
  - Prestress Walkway (Thin Line)
  - Pile-Driver Underpass (Thin Line)
  - Vertical Underpass (Thin Line)
  - Tunnel (Thin Line)
  - Culvert (Thin Line)
  - Draw (Thin Line)
  - Intervenor Highway (Thin Line)
  - U.S. Numbered Highway (Thin Line)
  - N.C. Numbered Highway (Thin Line)
  - U.S. Numbered Bicycle Route (Thin Line)
  - N.C. Numbered Bicycle Route (Thin Line)
  - Intervenor Interstate (Thin Line)
  - Secondary Road Number (Thin Line)
  - City Limits (Thin Line)
  - County Boundary (Thin Line)
  - State Line (Thin Line)
  - Unincorporated Urban Boundary (Thin Line)
  - City Limits (Thin Line)
  - Ferry Route and Ramp (Thin Line)
  - Narrow Creek or Stream (Thin Line)
  - Reservoir, Pond or Lake w/ Island (Thin Line)
  - Dam or Dam with Floodgate (Thin Line)
  - Wetland (Thin Line)
  - Wash (Thin Line)
  - Community (Thin Line)
  - County Seat (Thin Line)
  - College or University (Thin Line)
  - Hospital (Thin Line)
  - Interchange Station (Thin Line)
  - Cherry (Thin Line)
  - Cherry with Cemetery (Thin Line)
  - Cemetery (Thin Line)
  - Public Station (Thin Line)
  - Correction or Penal Institution (Thin Line)
  - Quarry (Thin Line)
  - Winery or Distillery (Thin Line)
  - Highway Garage or Mast Yard (Thin Line)
  - Highway Stop or Rest Area (Thin Line)
  - Military Post (Thin Line)
  - Warehouse (Thin Line)
  - Farm Buildings (Thin Line)
  - Reservoir Site (Thin Line)
  - Points of Interest (Thin Line)
  - Post Office (Thin Line)
  - State Forest (Thin Line)
  - Lighthouse (Thin Line)
  - Mountain Summit (Thin Line)
  - Mountain Gap (Thin Line)
  - Overlook (Thin Line)
  - Best Area (Thin Line)
  - Historic Cemetery (Thin Line)
  - Wildlife Refuge Area (Thin Line)
  - Military Airport (Thin Line)
  - National - State Forest Boundary (Thin Line)
  - Wildlife Refuge (Thin Line)
  - National - State Park Boundary (Thin Line)
  - State Land Boundary (Thin Line)
  - Military Reservation Boundary (Thin Line)
  - Indian Reservation Boundary (Thin Line)



### NORTHAMPTON COUNTY NORTH CAROLINA

PREPARED BY THE  
NORTH CAROLINA DEPARTMENT OF TRANSPORTATION  
OPERATIONS PROGRAM MANAGEMENT UNIT - MAPPING SECTION  
IN COOPERATION WITH THE  
U.S. DEPARTMENT OF TRANSPORTATION  
FEDERAL HIGHWAY ADMINISTRATION

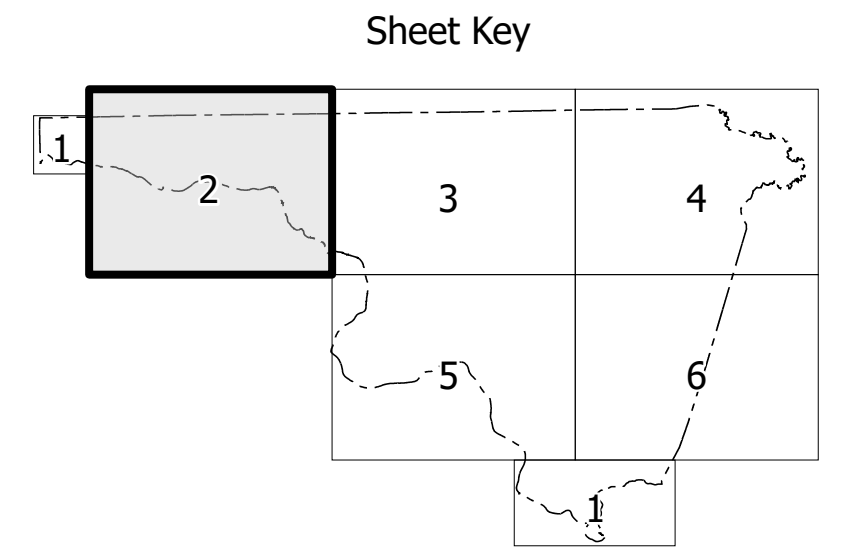
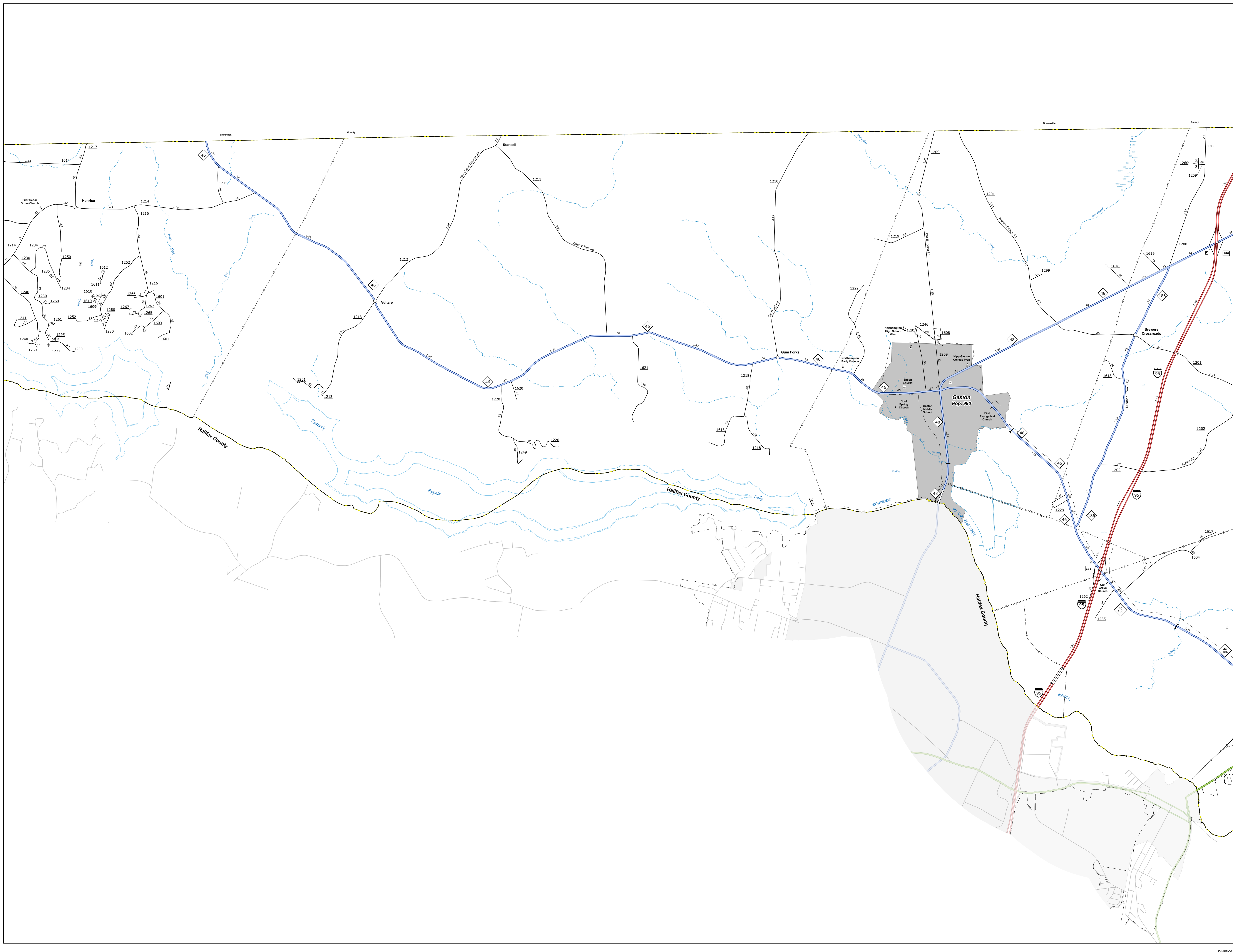


COPIES OF THIS MAP ARE AVAILABLE TO THE PUBLIC AT NOMINAL COST. CONTACT US TO ORDER:  
[maps@ncdot.gov](mailto:maps@ncdot.gov)  
<http://connect.ncdot.gov/resources/State-Mapping/Pages/Ordering-Maps.aspx>  
 (919) 848-8460

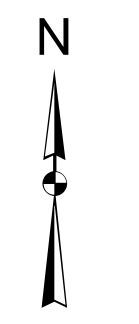
TERMS OF USE: The Mapping Section's goal is to provide the most accurate and current information possible. Map data is compiled from numerous sources with varying dates of publication and map accuracy standards. As a result, the accuracy, currency, and completeness of the data provided will vary. The North Carolina Department of Transportation shall not be held liable for any errors in the map data. This map cannot be construed to be a legal document. The information shown on this map was last updated in March 2024. For digital copies of this map or additional map products, visit <http://connect.ncdot.gov/resources/State-Mapping>.

TERMS OF USE: The Mapping Section's goal is to provide the most accurate and current information possible. Map data is compiled from numerous sources with varying degrees of verification and accuracy assurance. As a result, the accuracy, currency and completeness of the information cannot be guaranteed. The information shown on this map was last updated in March 2024. For original copies of this map in electronic format, visit <https://www.ncdot.gov/transportation/transportation-services/transportation-services.aspx>

COPIES OF THIS MAP ARE AVAILABLE TO THE PUBLIC AT THE FOLLOWING ADDRESS:  
 NORTH CAROLINA DEPARTMENT OF TRANSPORTATION  
 OPERATIONS PROGRAM MANAGEMENT UNIT - MAPPING SECTION  
 100 SOUTH SALEM STREET, SUITE 100  
 RALEIGH, NC 27603

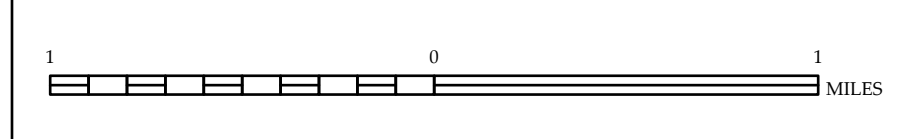


- LEGEND**
- INTERSTATE US NC Divided Hwy Undivided Hwy
  - BI-LEVEL PARKWAY
  - UNPAVED UNGRAVELLED ROAD
  - HARD SURF GRAVEL ROAD
  - ROADSIDE DRIVE
  - PROPOSED/PLANNED ROAD
  - PROPOSED/PLANNED BRIDGE
  - INTERSECTION DISTANCE
  - STANDARD ROAD BRIDGE
  - RAILROAD BRIDGE
  - DRY SPAN ON BRIDGE
  - PIEDMONT BRIDGE
  - PIEDMONT WALKWAY
  - PIEDMONT UNDERPASS
  - VEHICULAR UNDERPASS
  - TUNNEL
  - CULVERT
  - PIPE
  - INTERSTATE HIGHWAY
  - U.S. NUMBERED HIGHWAY
  - N.C. NUMBERED HIGHWAY
  - U.S. NUMBERED BYWAY ROUTE
  - N.C. NUMBERED BYWAY ROUTE
  - INTERSTATE EXCHANGE NUMBER
  - SECONDARY ROAD NUMBER
  - UTILITY LINES
  - RAILROAD LINE
  - RAILROAD STATION
  - ENCLAVE
  - STATE LINE
  - COUNTY LINE
  - UNINCORPORATED URBAN BOUNDARIES
  - CITY LIMITS
  - FERRY ROUTE AND RAMP
  - NARROW RIVER OR STREAM
  - WIDE RIVER OR CREEK
  - RESERVOIR, POND OR LAKE W/ ISLAND
  - DAM OR DAM WITH LOCK
  - WATERFALL
  - SWAMP
  - COMBESNEY
  - COURTSEY SEAT
  - SCHOOL
  - COLLEGE OR UNIVERSITY
  - HOSPITAL
  - COURT OR JUDICIAL STATION
  - CHURCH
  - CHURCH WITH CEMETERY
  - CEMETERY
  - PATROL STATION
  - CONVENTION OR PENAL INSTITUTION
  - CLUB
  - MEET OR MEET
  - HIGHWAY GARAGE OR MAINT. YARD
  - ROADWAY DIV. OR DIST. OFFICE
  - MILITARY POSE
  - WEAPON STATION
  - FABRICATION
  - HISTORICAL SITE
  - POSSIBLE INTEREST
  - POST OFFICE
  - STATE FOREST
  - LEGISLATIVE
  - NON-STATE SUNDRIE
  - SOCCER FIELD
  - OVERLOOK
  - REST AREA
  - VIEW OR TRAVEL AREA
  - WELCOME CTR. REST AREA
  - ARMORY
  - MILITARY AIRPORT
  - NATIONAL STATE FOREST BOUNDARY
  - WILDLIFE REFUGE
  - NATIONAL STATE PARK BOUNDARY
  - GAME LANDS BOUNDARY
  - MILITARY RESERVATION BOUNDARY
  - INDIAN RESERVATION BOUNDARY



**NORTHAMPTON COUNTY**  
**NORTH CAROLINA**

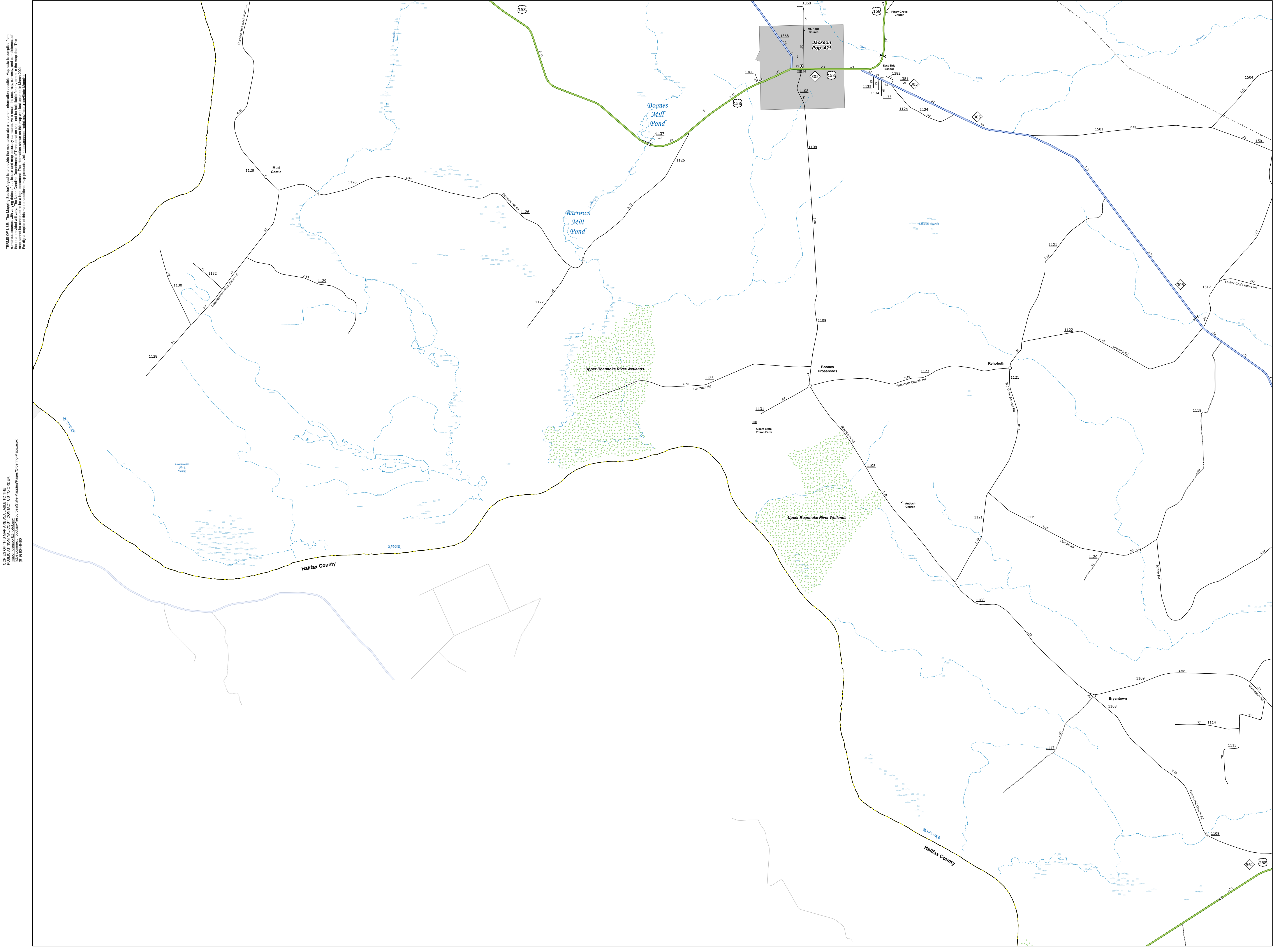
PREPARED BY THE  
 NORTH CAROLINA DEPARTMENT OF TRANSPORTATION  
 OPERATIONS PROGRAM MANAGEMENT UNIT - MAPPING SECTION  
 IN COOPERATION WITH THE  
 U.S. DEPARTMENT OF TRANSPORTATION  
 FEDERAL HIGHWAY ADMINISTRATION



NORTH CAROLINA PLANE COORDINATE SYSTEM  
 LAMBERT CONFORMAL CONIC PROJECTION

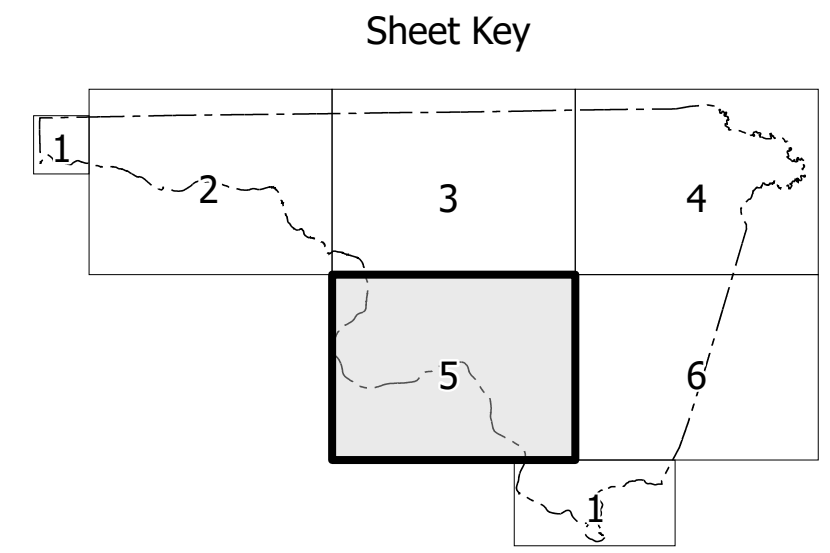






TERMS OF USE: The Mapping Section's goal is to provide the most accurate and current information possible. Map data is compiled from numerous sources with varying degrees of accuracy and reliability. While the accuracy, surveying and compilation of these data is continually being improved, the accuracy of this information cannot be guaranteed. The information shown on this map was last updated in March 2024. For digital copies of this map or additional map products, visit <https://www.ncdot.gov/Maps/Products/Pages/Products.aspx>

COPIES OF THIS MAP ARE AVAILABLE TO THE PUBLIC AT THE STATE ARCHIVES, 100 EAST COLLETT STREET, RALEIGH, NC 27603-2802. PHONE: 919.733.3155. FAX: 919.733.4515. <https://www.ncarchives.gov/>



- LEGEND**
- INTERSTATE (US, NC)
  - U.S. HIGHWAY (US)
  - U.S. HIGHWAY (NC)
  - Divided Hwy
  - Undivided Hwy
  - RULE KING PARKWAY
  - UNPAVED UNGRADED ROAD
  - HARD GRADED ROAD
  - UNPAVED ROAD
  - PROVISIONALLY GRADED ROAD
  - PROPOSED HIGHWAY
  - INTERSECTION DISTANCE
  - STANDARD ROAD BRIDGE
  - RAILROAD BRIDGE
  - DRY BRIDGE
  - PERMANENT BRIDGE
  - PIEDMOUNT WALKWAY
  - VEHICULAR UNDERPASS
  - TUNNEL
  - CULVERT
  - PIPE
  - INTERSTATE HIGHWAY
  - U.S. NUMBERED HIGHWAY
  - U.S. NUMBERED HIGHWAY
  - U.S. NUMBERED BI-CYCLE ROUTE
  - N.C. NUMBERED BI-CYCLE ROUTE
  - INTERSTATE EXCHANGE NUMBER
  - SECONDARY ROAD NUMBER
  - TRUCK ROUTE
  - UTILITY LINE
  - RAILROAD LINE
  - RAILROAD STATION
  - RAILROAD
  - RAILROAD STATION
  - RAILROAD
  - STATE LINE
  - COUNTY LINE
  - UNINCORPORATED URBAN BOUNDARIES
  - CITY LIMITS
  - VILLAGE LIMITS
  - FERRET ROUTE AND RAMP
  - NARROW GULCH OR STREAM
  - WATERWAY
  - RESERVOIR, POND OR LAKE W/ ISLAND
  - DAM OR DAM WITH LOCK
  - WATERFALL
  - SWAMP
  - COMBESNEY
  - COUNTRY SEAT
  - SCHOOL
  - COLLEGE OR UNIVERSITY
  - HOSPITAL
  - COURT HOUSE
  - CHURCH WITH CEMETERY
  - CEMETERY
  - PATROL STATION
  - CORRECTION OR PENAL INSTITUTION
  - QUARRY
  - MINE OR PIT
  - HIGHWAY GARAGE OR MAINT. YARD
  - BROWWAY DRY OR DIRT OFFICE
  - MILITARY POST
  - WRECK YARD
  - FABRICTION
  - HISTORICAL SITE
  - POSSIBLE FUTURE
  - POST OFFICE
  - STATE FOREST
  - LEGISLATIVE
  - SOON NEXUS SIGHT
  - SIGNAL MOUNTAIN
  - OVERLOOK
  - REST AREA
  - WELCOME TRAVEL AREA
  - WELCOME CENTER AREA
  - ARMORY
  - MILITARY AIRPORT
  - NATIONAL STATE FOREST BOUNDARY
  - WILDLIFE REFUGE
  - NATIONAL STATE PARK BOUNDARY
  - GAME LANDS BOUNDARY
  - MILITARY RESERVATION BOUNDARY
  - INDIAN RESERVATION BOUNDARY

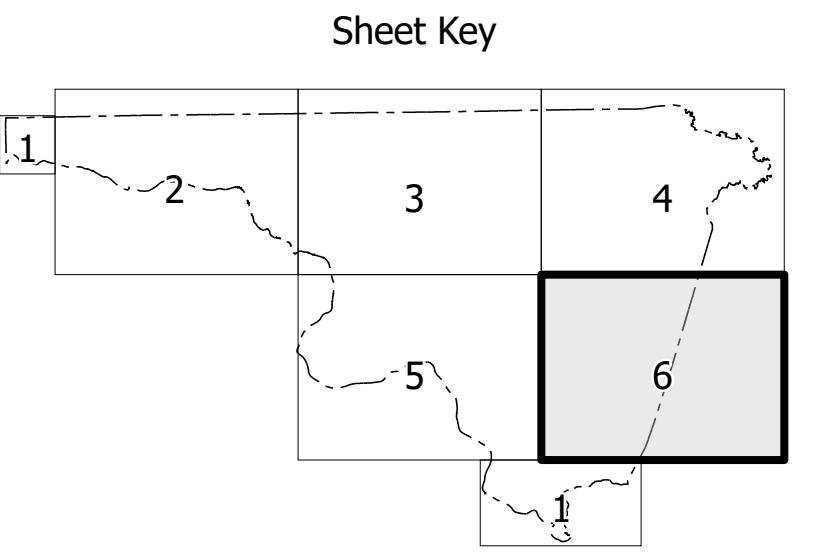
## NORTHAMPTON COUNTY NORTH CAROLINA

PREPARED BY THE  
NORTH CAROLINA DEPARTMENT OF TRANSPORTATION  
OPERATIONS PROGRAM MANAGEMENT UNIT - MAPPING SECTION  
IN COOPERATION WITH THE  
U.S. DEPARTMENT OF TRANSPORTATION  
FEDERAL HIGHWAY ADMINISTRATION

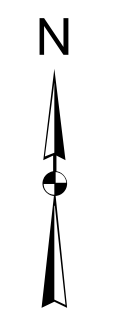
SCALE

TERMS OF USE: The Mapping Section's goal is to provide the most accurate and current information possible. Any data is collected from numerous sources with varying degrees of definition and time accuracy associated. As a result, the accuracy, currency and completeness of these data cannot be guaranteed. The information shown on this map was last updated in March 2024. For more information, visit <https://www.ncdot.gov/Mapping/Informational/Pages/MapData.aspx>.

COPIES OF THIS MAP ARE AVAILABLE TO THE PUBLIC AT THE FOLLOWING ADDRESS:  
 NORTH CAROLINA DEPARTMENT OF TRANSPORTATION  
 OPERATIONS PROGRAM MANAGEMENT UNIT - MAPPING SECTION  
 1000 SOUTH COLLETT STREET  
 RALEIGH, NC 27601



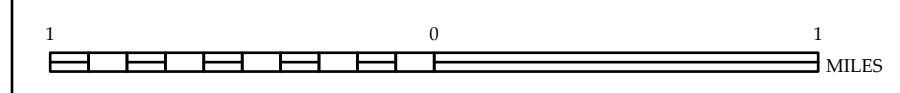
- LEGEND**
- INTERSTATE US NC Divided Hwy Undivided Hwy
  - BUS RIMM PARKWAY
  - UNPAVED GRAVEL ROAD
  - HARD SURFACED ROAD
  - ROAD UNDER CONSTRUCTION
  - PROPOSED ROAD
  - PROPOSED TRAIL
  - INTERSECTION DISTANCE
  - STANDARD ROAD BRIDGE
  - RAILROAD BRIDGE
  - DRAWN SPAN ON BRIDGE
  - PIEDMONT BRIDGE
  - PEDESTRIAN WALKWAY
  - PEDESTRIAN OVERPASS
  - VEHICULAR UNDERPASS
  - TUNNEL
  - CULVERT
  - PIPE
  - INTERSTATE HIGHWAY
  - U.S. NUMBERED HIGHWAY
  - N.C. NUMBERED HIGHWAY
  - U.S. NUMBERED BI-CYCLE ROUTE
  - N.C. NUMBERED BI-CYCLE ROUTE
  - INTERSTATE INTERCHANGE NUMBER
  - SECONDARY ROAD NUMBER
  - UTILITY LINE
  - RAILROAD LINE
  - RAILROAD STATION
  - RAILROAD
  - STATE LINE
  - COUNTY LINE
  - UNINCORPORATED URBAN BOUNDARIES
  - CITY LIMITS
  - FERROUS ROUTE AND RAMP
  - NARROW GULCH OR STREAM
  - WIDE RIVER OR CREEK
  - RESERVOIR, POND OR LAKE W/ ISLAND
  - DAM OR DAM WITH LOCK
  - WATERFALL
  - SWAMP
  - CORNER STAKE
  - COURT HOUSE
  - SCHOOL
  - COLLEGE OR UNIVERSITY
  - HOSPITAL
  - COURT HOUSE STATION
  - CHURCH
  - CHURCH WITH CEMETERY
  - CEMETERY
  - PATROL STATION
  - CONSTRUCTION OR PENAL INSTITUTION
  - QUARRY
  - MINE OR PIT
  - HIGHWAY GARAGE OR MAINT. YARD
  - HIGHWAY DEP. OR REST OFFICE
  - MILITARY POST
  - WEAPON STATION
  - FABRICTION
  - HISTORICAL SITE
  - POINTE OF INTEREST
  - POST OFFICE
  - STATE FOREST
  - LEGISLATIVE
  - MOUNTAIN SUMMIT
  - MOUNTAIN CAMP
  - OVERLOOK
  - REST AREA
  - VIEW OR TRAVEL AREA
  - WELCOME CENTER REST AREA
  - AIRPORT
  - MILITARY AIRPORT
  - NATIONAL STATE FOREST BOUNDARY
  - WILDLIFE REFUGE
  - NATIONAL STATE PARK BOUNDARY
  - GAME LANDS BOUNDARY
  - MILITARY RESERVATION BOUNDARY
  - INDIAN RESERVATION BOUNDARY



## NORTHAMPTON COUNTY NORTH CAROLINA

PREPARED BY THE  
 NORTH CAROLINA DEPARTMENT OF TRANSPORTATION  
 OPERATIONS PROGRAM MANAGEMENT UNIT - MAPPING SECTION  
 IN COOPERATION WITH THE  
 U.S. DEPARTMENT OF TRANSPORTATION  
 FEDERAL HIGHWAY ADMINISTRATION

SCALE



NORTH CAROLINA PLANE COORDINATE SYSTEM  
 LAMBERT CONFORMAL CONIC PROJECTION