
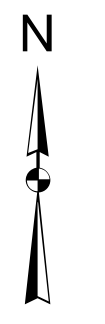
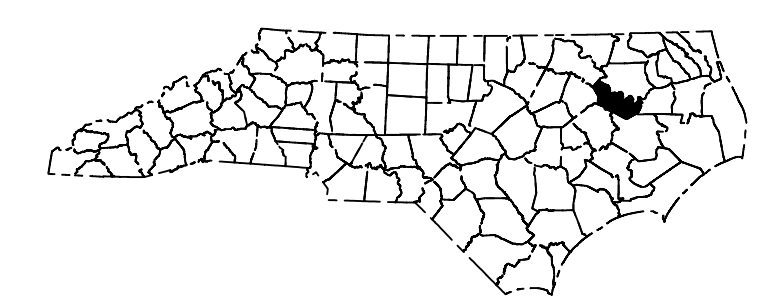
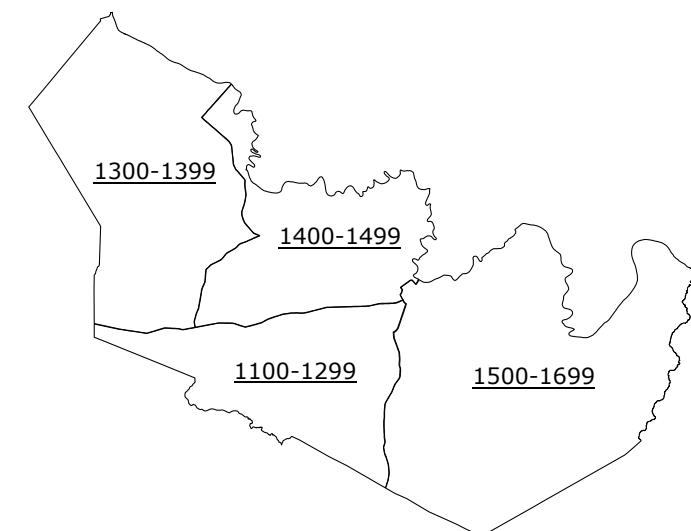


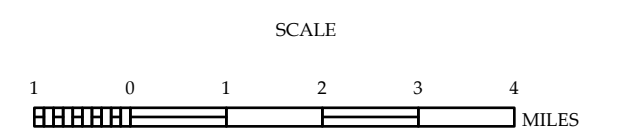
LEGEND

- Legend items including: INTERSTATE US NC, Divided Hwy, Unimproved Hwy, Blue Ridge Parkway, Unimproved Subgrade Road, Hard Surface Road, Non-system Road, Professionally Graded Road, Private Road, Interstate, Standard Road, Bridge, Rail Road Bridge, Draw Span Bridge, Pedestrian Bridge, Pedestrian Underpass, Vertical Underpass, Tunnel, Culvert, Pop, Interstate Highway, U.S. Numbered Highway, N.C. Numbered Highway, U.S. Numbered Bicycle Route, N.C. Numbered Bicycle Route, Interstate Interstate Number, Secondary Road Number, Utility Lines, Rail Road Line, Rail Road Station, Inset Area, State Line, County Line, Smoothed Urban Boundaries, City Limits, Ferry Boat Landing, Narrow Creek or Stream, Wide River or Creek, Reservoir, Pond, Lake, Wetland, Dam or Dam with Lock, Wetland, Swamp, Community, County Seat, School, College or University, Hospital, Coast Guard Station, Church, Church with Cemetery, Cemetery, Post Office, Correctional Institution, Quarry, Mine Shaft, Highway Garage or Maint. Yard, Highway Det. or Post Office, Military Post, Wheel Station, Fabrication, Historical Site, Point of Interest, Post Office, State Forest, Light House, Mountain Summit, Mountain Gap, Overlook, Beach Area, Visitor or Rest Area, Wellhead, CTR Rest Area, Airport, Military Airport, National State Forest Boundary, Wildlife Refuge, National State Park Boundary, Game Lands Boundary, Military Reservation Boundary, Indian Reservation Boundary.



MARTIN COUNTY NORTH CAROLINA

PREPARED BY THE NORTH CAROLINA DEPARTMENT OF TRANSPORTATION OPERATIONS PROGRAM MANAGEMENT UNIT - MAPPING SECTION IN COOPERATION WITH THE U.S. DEPARTMENT OF TRANSPORTATION FEDERAL HIGHWAY ADMINISTRATION



NORTH CAROLINA PLANE COORDINATE SYSTEM LAMBERT CONFORMAL CONIC PROJECTION SHEET 1 OF 6

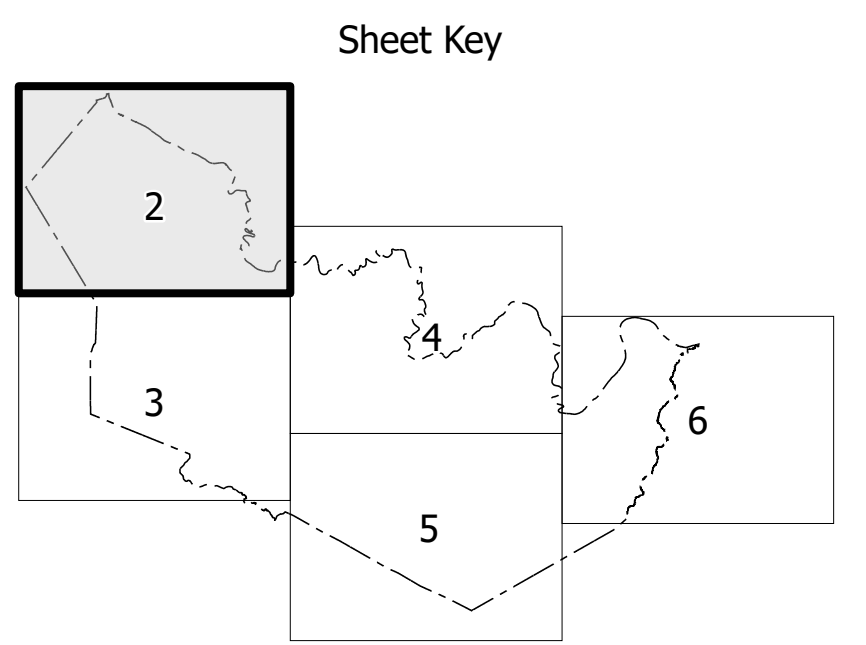
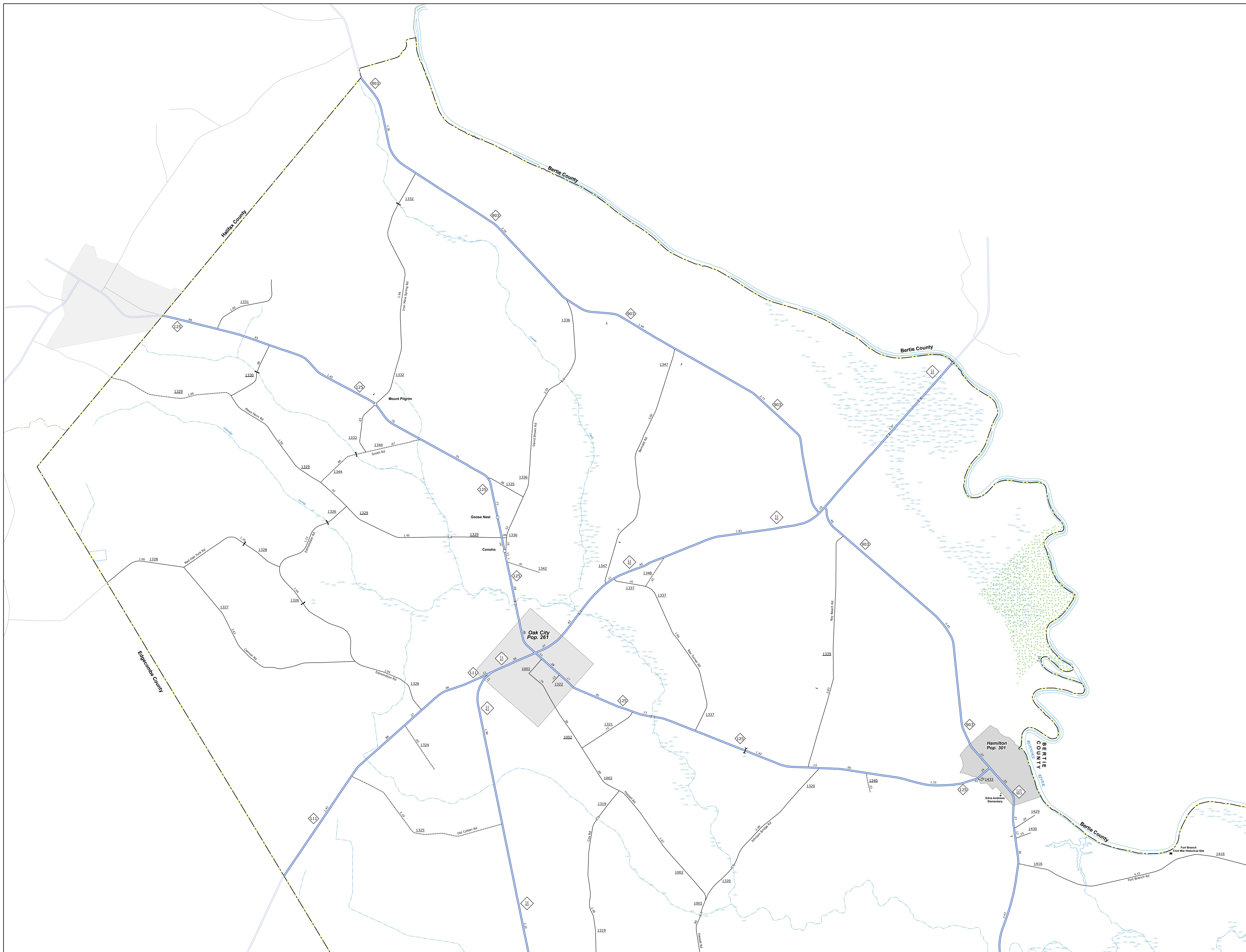
COPIES OF THIS MAP ARE AVAILABLE TO THE PUBLIC AT NOMINAL COST. CONTACT US TO ORDER: [maps@ncdot.gov](mailto:maps@ncdot.gov) <https://connect.ncdot.gov/resources/State-Mapping/Pages/Ordering-Maps.aspx> (919) 844-8487

TERMS OF USE: The Mapping Section's goal is to provide the most accurate and current information possible. Map data is compiled from numerous sources with varying dates of publication and map accuracy standards. As a result, the accuracy, currency, and completeness of the data provided will vary. The North Carolina Department of Transportation shall not be held liable for any errors in the map data. This map cannot be construed to be a legal document. The information shown on this map was last updated in March 2024. For digital copies of this map or additional map products, visit <https://connect.ncdot.gov/resources/State-Mapping>.

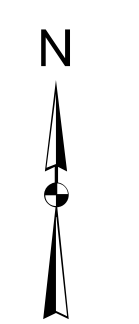


TERMS OF USE: The Mapping Section's goal is to provide the most accurate and current information possible. Map data is compiled from numerous sources with varying degrees of accuracy. As a result, the accuracy, currency and completeness of information cannot be guaranteed. The information shown on this map was last updated in March 2024. For digital copies of this map or additional information, visit <https://www.ncdot.gov/transportation/transportation-services/transportation-services.aspx>.

COPIES OF THIS MAP ARE AVAILABLE TO THE PUBLIC AT THE OFFICE OF THE STATE ARCHIVIST, 100 EAST COLLETT STREET, RALEIGH, NC 27603. CONTACT: 919.733.8440.

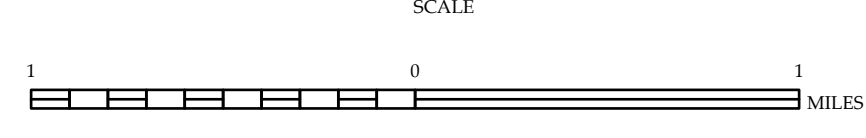


- ### LEGEND
- INTERSTATE US NC Divided Hwy
  - US 200+ PARKING
  - UNPAVED SURFACED ROAD
  - PAVED SURFACED ROAD
  - NON-VEHICULAR ROAD
  - PROVISIONALLY DRAWN ROAD
  - PRIVATE TRAIL OR DRIVE
  - INTERSTATE POST MILEAGE
  - STANDARD ROAD BRIDGE
  - RAILROAD BRIDGE
  - DRY SPAN OR BRIDGE
  - PEDESTRIAN BRIDGE
  - PEDESTRIAN WALKWAY
  - PEDESTRIAN UNDERPASS
  - VEHICULAR UNDERPASS
  - TUNNEL
  - CULVERT
  - POLE
  - INTERSTATE HIGHWAY
  - U.S. NUMBERED HIGHWAY
  - N.C. NUMBERED HIGHWAY
  - U.S. NUMBERED BI-CYCLE ROUTE
  - N.C. NUMBERED BI-CYCLE ROUTE
  - INTERSTATE POST MILEAGE NUMBER
  - SECONDARY ROAD NUMBER
  - 100 FT LENS
  - RAILROAD LINE
  - RAILROAD STATION
  - PORT AREA
  - STATE LINE
  - COUNTY LINE
  - SMOOTHED URBAN BOUNDARIES
  - CITY LIMITS
  - FERROUS RAILROAD AND RAMP
  - NARROW CREEK OR STREAM
  - WIDE RIVER OR CREEK
  - RESERVOIR, POND, LAKE OR WETLAND
  - DAM OR DAM WITH LOCK
  - WATERFALL
  - SWAMP
  - COMMUNITY
  - CITY OR VILLAGE
  - SCHOOL
  - COLLEGE OR UNIVERSITY
  - HOSPITAL
  - COAST GUARD STATION
  - CHURCH
  - CHURCH WITH CEMETERY
  - CEMETERY
  - PASTOR PARSONAGE
  - CONVENTION OR PENAL INSTITUTION
  - COURT
  - MINE OR PIT
  - BRIGHTON GARAGE OR MAINT. YARD
  - BRIGHTON DIV. OR DIST. OFFICE
  - MILITARY POOL
  - WEIGH STATION
  - FARM BARN
  - HISTORICAL SITE
  - POINTS OF INTEREST
  - POST OFFICE
  - STATE FOREST
  - LEAD ZONE
  - MOUNTAIN SUMMIT
  - MOUNTAIN GAP
  - OVERLOOK
  - REST AREA
  - VIEWING OR REST AREA
  - WELCOME CTR. REST AREA
  - SHRINE
  - MILITARY AIRPORT
  - NATIONAL STATE FOREST BOUNDARY
  - WILDLIFE REFUGE
  - NATIONAL STATE PARK BOUNDARY
  - GAME LANDS BOUNDARY
  - MILITARY RESERVATION BOUNDARY
  - INDIAN RESERVATION BOUNDARY



## MARTIN COUNTY NORTH CAROLINA

PREPARED BY THE  
NORTH CAROLINA DEPARTMENT OF TRANSPORTATION  
OPERATIONS PROGRAM MANAGEMENT UNIT - MAPPING SECTION  
IN COOPERATION WITH THE  
U.S. DEPARTMENT OF TRANSPORTATION  
FEDERAL HIGHWAY ADMINISTRATION



NORTH CAROLINA PLANE COORDINATE SYSTEM  
LAMBERT CONFORMAL CONIC PROJECTION

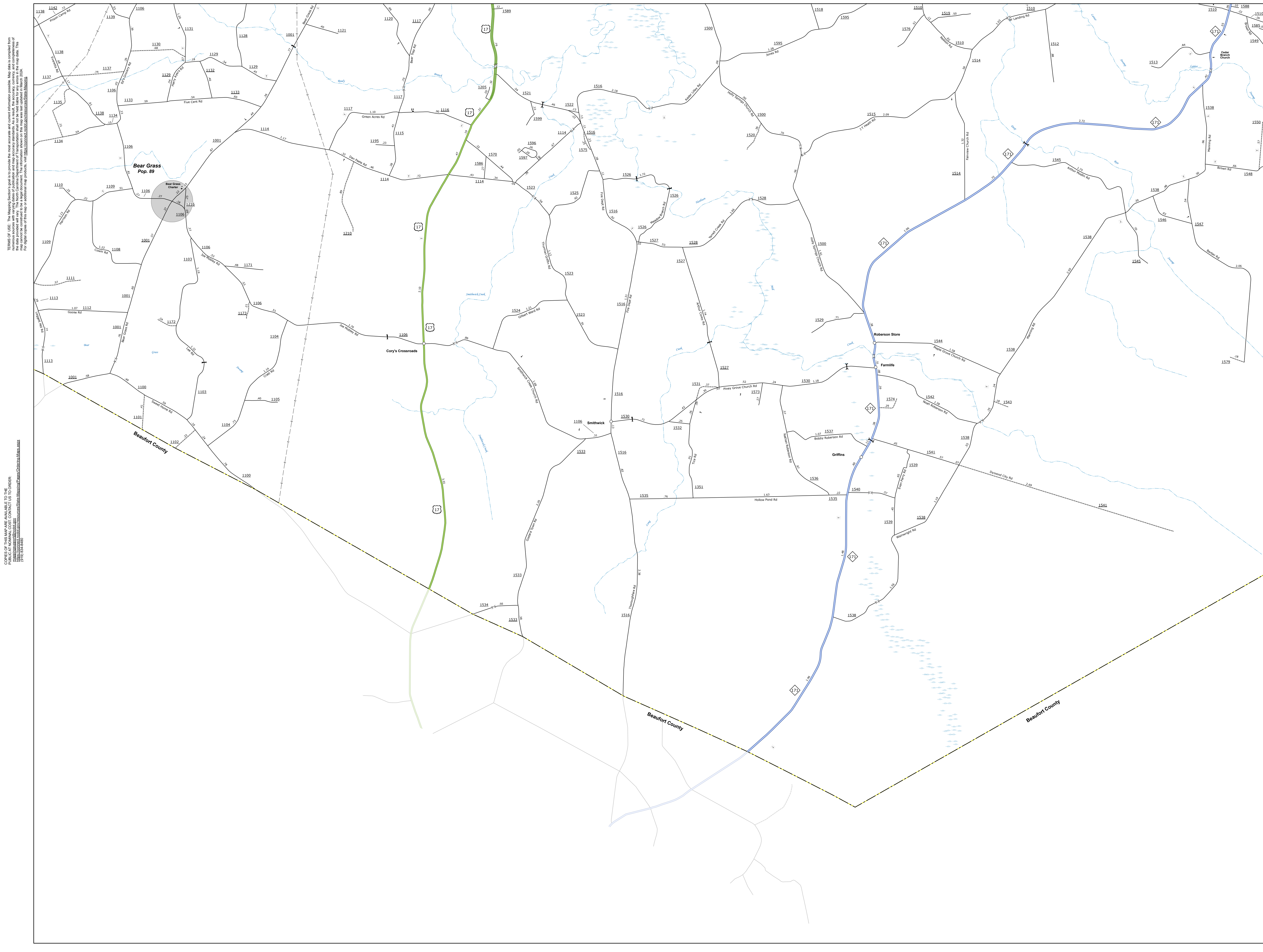






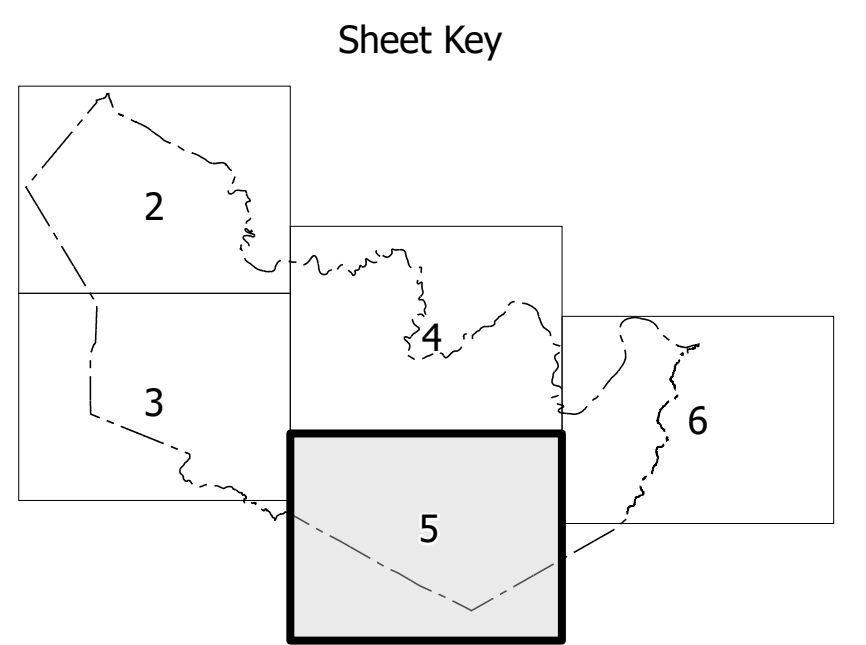




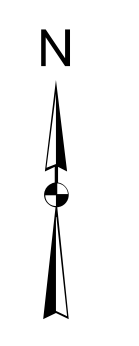


TERMS OF USE: The Mapping Section's goal is to provide the most accurate and current information possible. Map data is collected from numerous sources with varying degrees of jurisdiction and map accuracy standards. As a result, the accuracy, currency and completeness of information cannot be guaranteed. The information shown on this map was last updated in March 2024. For the latest information, visit <https://www.ncdot.gov/transportation/transportation-services/transportation-services.aspx>.

COPIES OF THIS MAP ARE AVAILABLE TO THE PUBLIC AT THE OFFICE OF THE COUNTY ENGINEER, 100 SOUTH MAIN STREET, MARTIN COUNTY, NC 28757.

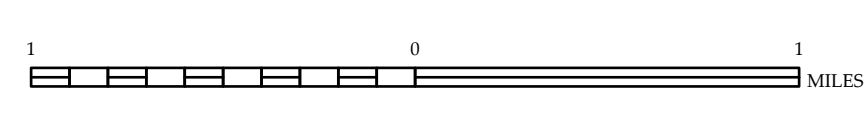


- ### LEGEND
- INTERSTATE US NC Divided Hwy
  - US NC UNDIVIDED HWY
  - UNPAVED SURFACED ROAD
  - PAVED SURFACED ROAD
  - NON-SURFACED ROAD
  - PROVISIONALLY OWNED ROAD
  - PRIVATE TRAIL OR DRIVE
  - INTERSTATE POST MILEAGE
  - STANDARD ROAD BRIDGE
  - RAILROAD BRIDGE
  - DRY SPAN OR BRIDGE
  - PERMANENT BRIDGE
  - PEDESTRIAN WALKWAY
  - PEDESTRIAN UNDERPASS
  - VEHICLE UNDERPASS
  - TUNNEL
  - CULVERT
  - PIPE
  - INTERSTATE HIGHWAY
  - U.S. NUMBERED HIGHWAY
  - N.C. NUMBERED HIGHWAY
  - U.S. NUMBERED BICYCLE ROUTE
  - N.C. NUMBERED BICYCLE ROUTE
  - INTERSTATE POST MILEAGE NUMBER
  - SECONDARY ROAD NUMBER
  - 15th FLY LINES
  - 16th FLY LINES
  - 17th FLY LINES
  - RAILROAD LINE
  - RAILROAD STATION
  - PORT AREA
  - STATE LINE
  - COUNTY LINE
  - SMOOTHED URBAN BOUNDARIES
  - CITY LIMITS
  - FERROUS ROUTE AND RAMP
  - NARROW CREEK OR STREAM
  - WIDE RIVER OR CREEK
  - RESERVOIR, POND, LAKE, W. ISLAND
  - DAM OR DAM WITH LOCK
  - WATERFALL
  - SWAMP
  - COMMUNITY
  - CITY OR VILLAGE
  - SCHOOL
  - COLLEGE OR UNIVERSITY
  - HOSPITAL
  - COAST GUARD STATION
  - CHURCH
  - CHURCH WITH CEMETERY
  - CEMETERY
  - PRIOR STATION
  - CONVENTION OR PENAL INSTITUTION
  - COURT
  - MINE OR PIT
  - BRIGHTON GARAGE OR MAINT. YARD
  - ROADWAY DIV. OR DIST. OFFICE
  - MILITARY POOL
  - WEIGH STATION
  - FARMHOUSE
  - HISTORICAL SITE
  - POINTS OF INTEREST
  - POST OFFICE
  - STATE FOREST
  - LANDMARK
  - MOUNTAIN SUMMIT
  - OVERLOOK
  - REST AREA
  - VIEWING OR REST AREA
  - WELCOME CTR. REST AREA
  - SHRINE
  - MILITARY AIRPORT
  - NATIONAL STATE FOREST BOUNDARY
  - WILDLIFE REFUGE
  - NATIONAL STATE PARK BOUNDARY
  - GAME LANDS BOUNDARY
  - MILITARY RESERVATION BOUNDARY
  - INDIAN RESERVATION BOUNDARY



## MARTIN COUNTY NORTH CAROLINA

PREPARED BY THE  
 NORTH CAROLINA DEPARTMENT OF TRANSPORTATION  
 OPERATIONS PROGRAM MANAGEMENT UNIT - MAPPING SECTION  
 IN COOPERATION WITH THE  
 U.S. DEPARTMENT OF TRANSPORTATION  
 FEDERAL HIGHWAY ADMINISTRATION

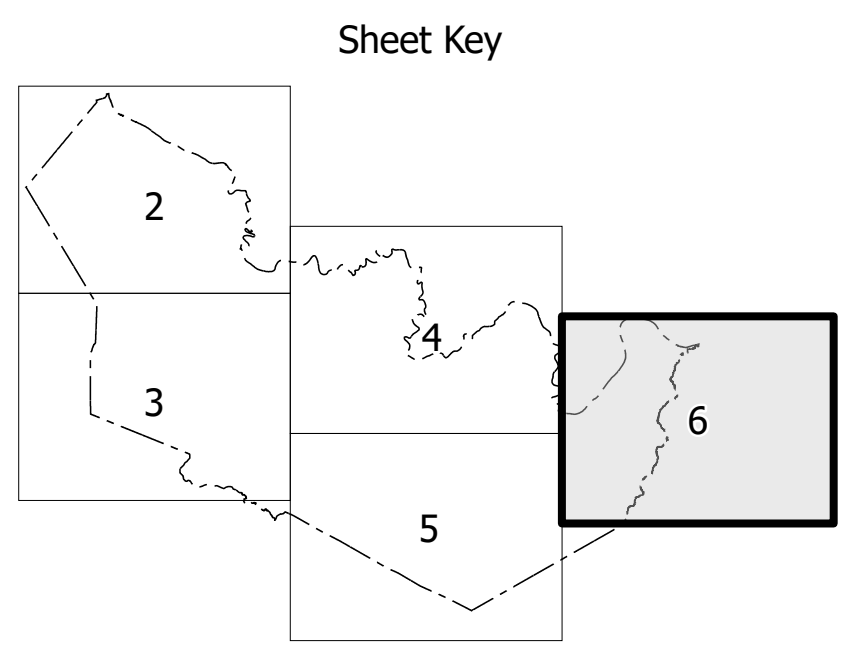
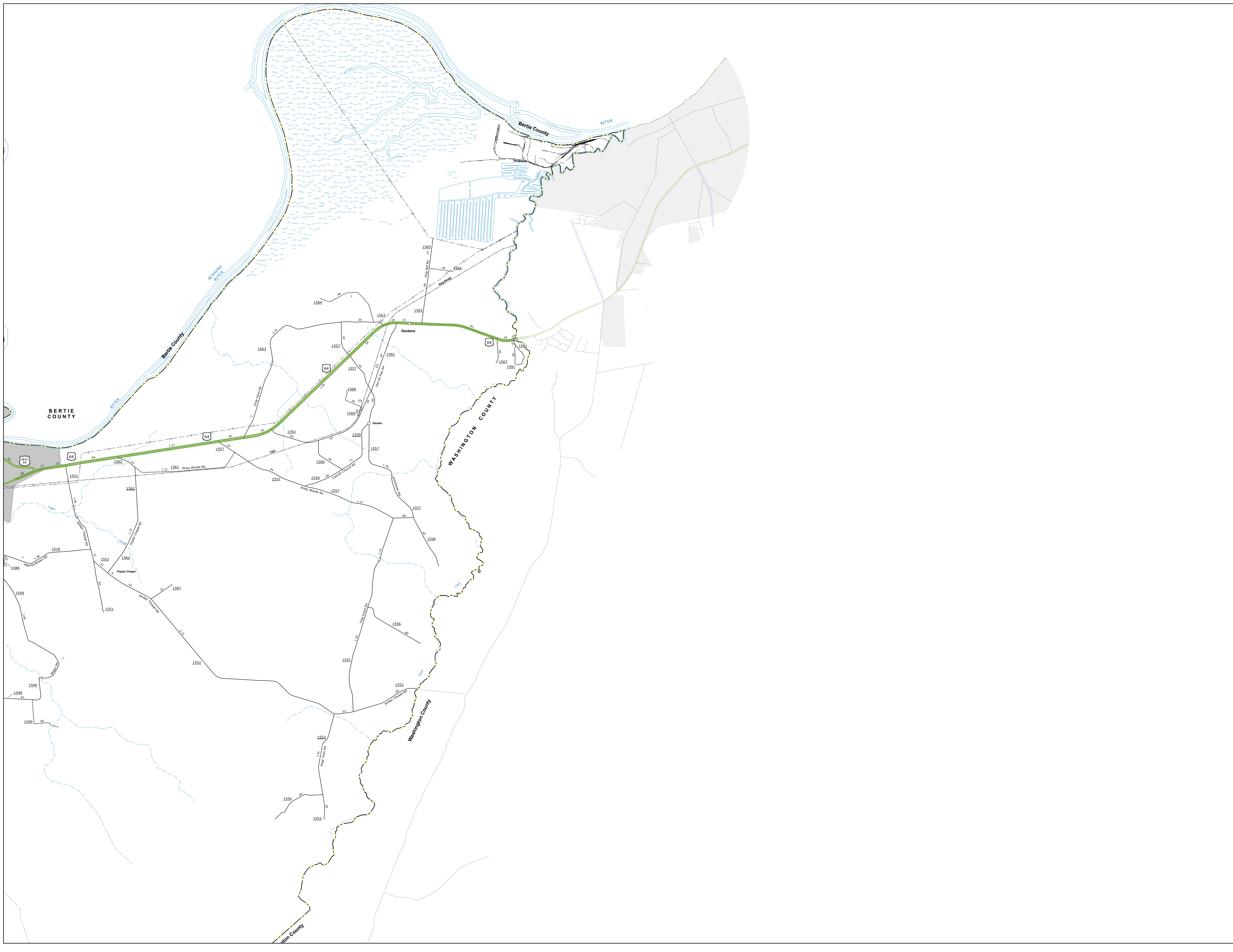


NORTH CAROLINA PLANE COORDINATE SYSTEM  
 LAMBERT CONFORMAL CONIC PROJECTION  
 SHEET 5 of 6



TERMS OF USE: The Mapping Section's goal is to provide the most accurate and current information possible. Map data is collected from numerous sources with varying degrees of accuracy. As a result, the accuracy, currency and completeness of the information cannot be guaranteed. The information shown on the map was last updated in March 2024. For digital copies of this map or additional information, visit <https://www.ncdot.gov/transportation/transportation-services/transportation-services.aspx>.

COPIES OF THIS MAP ARE AVAILABLE TO THE PUBLIC AT THE OFFICE OF THE STATE ARCHIVIST, 100 EAST Hargett Street, Raleigh, NC 27601. For more information, visit <https://www.nc.gov/archives>.

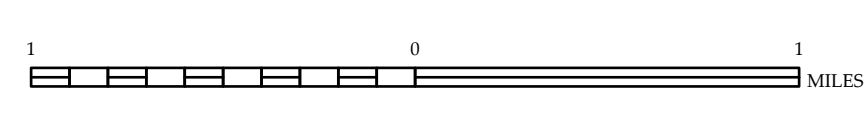


- LEGEND**
- INTERSTATE US SC Divided Hwy
  - UNDIVIDED HWY Undivided Hwy
  - RAILROAD-PARKING
  - UNPAVED SURFACED ROAD
  - PAVED SURFACED ROAD
  - NON-SURFACED ROAD
  - PROVISIONALLY DRAIN ROAD
  - PRIVATE TRAIL OR DRIVE
  - INTERSECTION DISTANCE
  - STANDARD ROAD BRIDGE
  - RAILROAD BRIDGE
  - DRY SPAN OR BRIDGE
  - PEDESTRIAN BRIDGE
  - PEDESTRIAN WALKWAY
  - PEDESTRIAN UNDERPASS
  - VEHICLE UNDERPASS
  - TUNNEL
  - CULVERT
  - PIPE
  - INTERSTATE HIGHWAY
  - U.S. NUMBERED HIGHWAY
  - N.C. NUMBERED HIGHWAY
  - U.S. NUMBERED BICYCLE ROUTE
  - N.C. NUMBERED BICYCLE ROUTE
  - INTERSTATE INTERCHANGING NUMBER
  - SECONDARY ROAD NUMBER
  - THIRTY FIVE LENS
  - RAILROAD LINE
  - RAILROAD STATION
  - PORT AREA
  - STATE LINE
  - COUNTY LINE
  - SMOOTH URBAN BOUNDARIES
  - CITY LIMITS
  - RAILROAD AND RAMP
  - RAILROAD AND RAMP
  - NARROW CREEK OR STREAM
  - WIDE RIVER OR CREEK
  - RESERVOIR, POND, LAKE OR WETLAND
  - DAM OR DAM WITH LOCK
  - WATERFALL
  - SWAMP
  - COMMUNITY
  - CITY OR TOWN
  - SCHOOL
  - COLLEGE OR UNIVERSITY
  - HOSPITAL
  - COAST GUARD STATION
  - CHURCH
  - CHURCH WITH CEMETERY
  - CEMETERY
  - PASTOR STATION
  - CORRECTION OR PENAL INSTITUTION
  - QUARRY
  - MINE OR PIT
  - BRIGHT GARAGE OR MAINT. YARD
  - BRIGHTWAY DIV. OR DIST. OFFICE
  - MILITARY POOL
  - WEIGH STATION
  - FARMHOUSE
  - HISTORICAL SITE
  - POINTS OF INTEREST
  - POST OFFICE
  - STATE FOREST
  - LANDMARK
  - MOUNTAIN SUMMIT
  - MOUNTAIN GAP
  - OVERLOOK
  - REST AREA
  - VIEWING OR REST AREA
  - WELCOME CTR. REST AREA
  - SHRINE
  - MILITARY AIRPORT
  - NATIONAL STATE FOREST BOUNDARY
  - WILDLIFE REFUGE
  - NATIONAL STATE PARK BOUNDARY
  - GAME LANDS BOUNDARY
  - MILITARY RESERVATION BOUNDARY
  - INDIAN RESERVATION BOUNDARY



**MARTIN COUNTY  
NORTH CAROLINA**

PREPARED BY THE  
NORTH CAROLINA DEPARTMENT OF TRANSPORTATION  
OPERATIONS PROGRAM MANAGEMENT UNIT - MAPPING SECTION  
IN COOPERATION WITH THE  
U.S. DEPARTMENT OF TRANSPORTATION  
FEDERAL HIGHWAY ADMINISTRATION



NORTH CAROLINA PLANE COORDINATE SYSTEM  
LAMBERT CONFORMAL CONIC PROJECTION