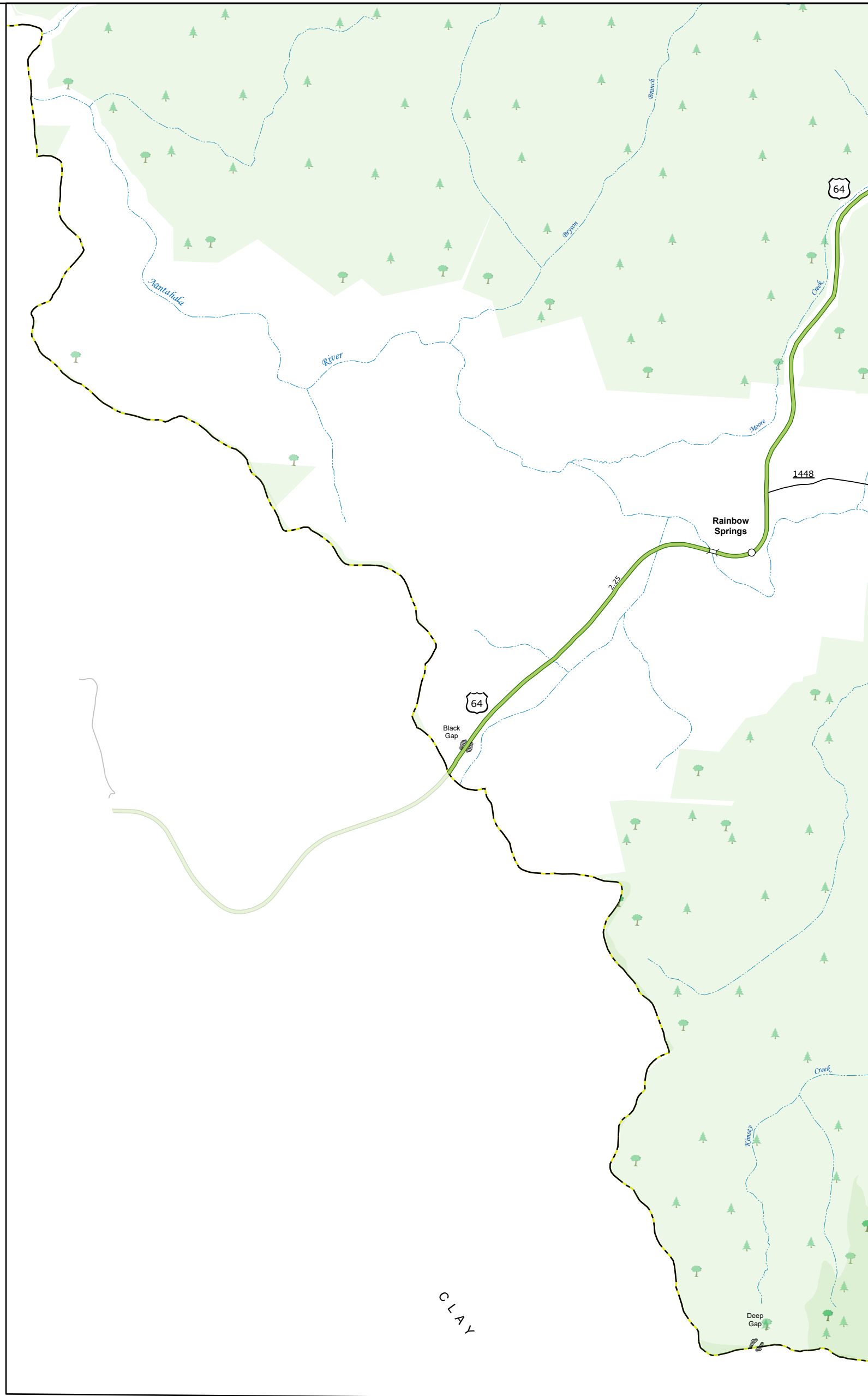
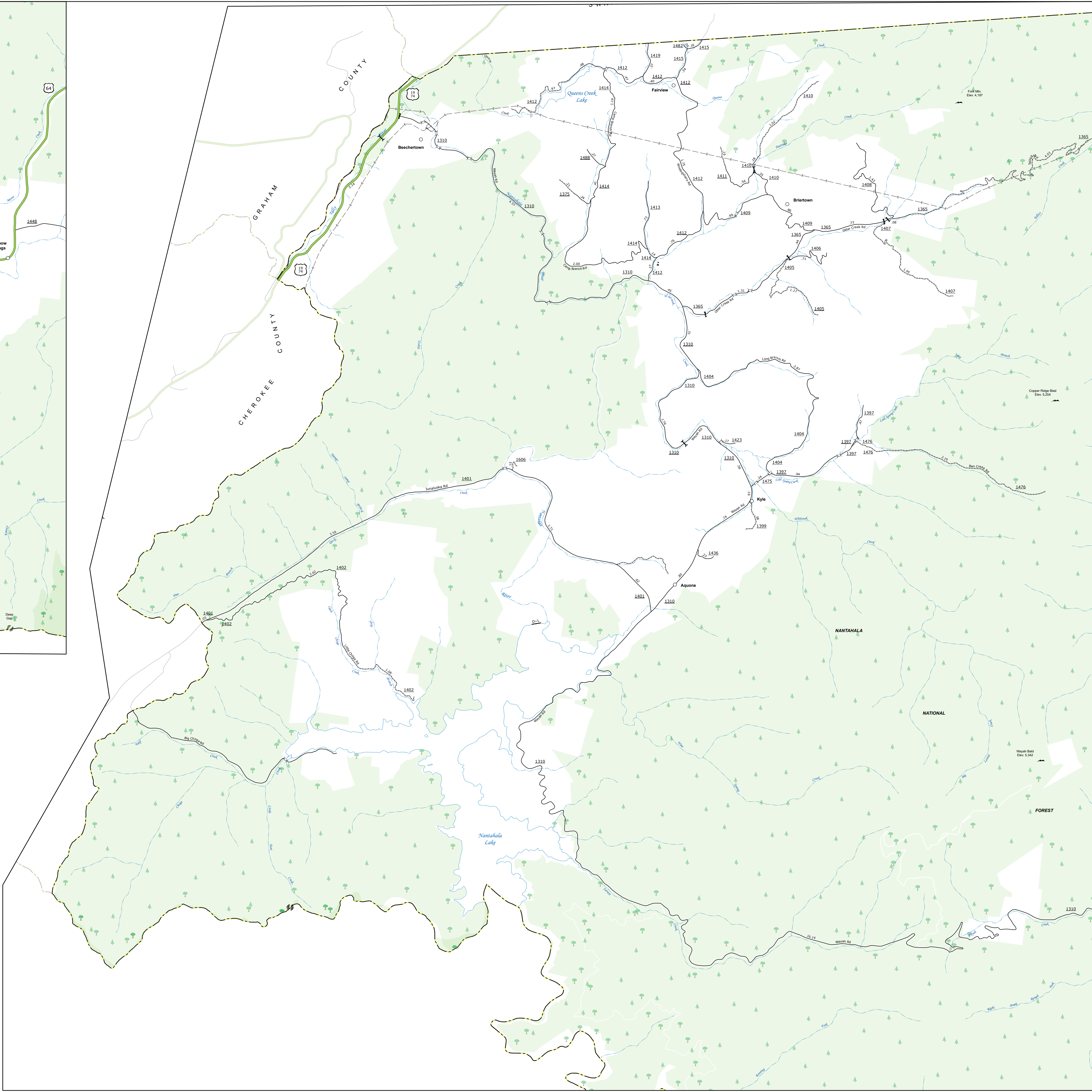
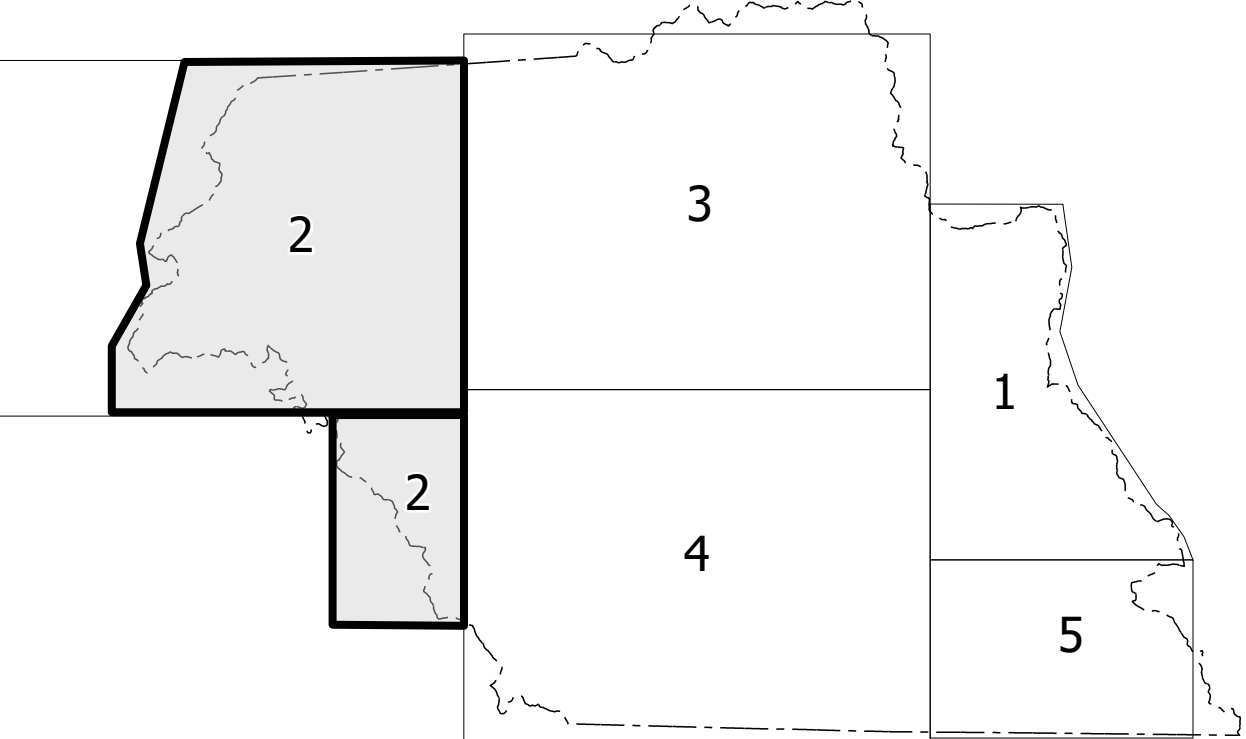


TERMS OF USE: The Mapping Section's goal is to provide the most accurate and current information possible. Map data is compiled from numerous sources with varying dates of publication and map accuracy standards. As a result, the accuracy, currency, and completeness of this information cannot be guaranteed. The information shown on this map was last updated in April 2024.

COPIES OF THIS MAP ARE AVAILABLE TO THE PUBLIC AT NORMAL COST. CONTACT US TO ORDER.
 252.733.4242
maps@ncdot.gov
<https://www.ncdot.gov/Information/Maps/MapOrdering.aspx>



Sheet Key

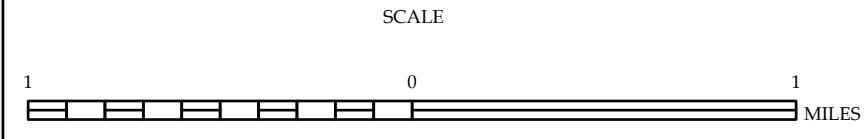


- LEGEND**
- INTERSTATE US NC Divided Hwy Undivided Hwy
 - BLUE RIDGE PARKWAY
 - UNIMPROVED GRAVEL ROAD
 - HARD SURFCE ROAD
 - WOODESTER ROAD
 - PROVISIONALLY DRAWN ROAD
 - PROJECTED LOC. ATTN.
 - INTERSECTION DISTANCE
 - STANDARD ROAD BRIDGE
 - RAILROAD BRIDGE
 - DEAN SPAN ON BRIDGE
 - PEDESTRIAN BRIDGE
 - PEDESTRIAN WALKWAY
 - PEDESTRIAN UNDERPASS
 - VEHICULAR UNDERPASS
 - TUNNEL
 - CULVERT
 - PIPE
 - INTERSTATE HIGHWAY
 - U.S. NUMBERED HIGHWAY
 - S.C. NUMBERED HIGHWAY
 - U.S. NUMBERED BI-CYCLE ROUTE
 - S.C. NUMBERED BI-CYCLE ROUTE
 - INTERSTATE INTERCHANGE NUMBER
 - SECONDARY ROAD NUMBER
 - UTILITY LINE
 - RAILROAD LINE
 - RAILROAD STATION
 - INLET AREA
 - STATE LINE
 - COUNTY LINE
 - CITY LIMITS
 - FERRY ROUTE
 - NARROW CREEK OR STREAM
 - WIDE RIVER OR CREEK
 - RESERVOIR, POND, OR LAKE W/ ISLAND
 - DAM OR DIAM WITH LOCK
 - WATERFALL
 - SWAMP
 - COMMUNITY, TOWN OR CITY CENTER
 - COUNTY SEAT
 - SCHOOL
 - COLLEGE OR UNIVERSITY
 - HOSPITAL
 - COURT HOUSE
 - CHURCH
 - CHURCH WITH CEMETERY
 - CEMETERY
 - PARK STATION
 - CORRECTIONAL INSTITUTION
 - QUARRY
 - MINOR BIT
 - HIGHWAY GARAGE OR MAINT. YARD
 - BARBER SHOP OR REST. OFFICE
 - MILITARY POST
 - WATER STATION
 - PARKING AREA
 - HISTORICAL SITE
 - POINTS OF INTEREST
 - STATE FOREST
 - LANDMARK
 - MOUNTAIN SUMMIT
 - OVERLOOK
 - REST AREA
 - VISITOR CENTER AREA
 - WELCOME CENTER AREA
 - SHELTER
 - MILITARY AIRPORT
 - HILLPORT
 - NATIONAL STATE FOREST BOUNDARY
 - WILDLIFE REFUGE
 - NATIONAL STATE PARK BOUNDARY
 - GAME LANDS BOUNDARY
 - MILITARY RESERVATION BOUNDARY
 - INDIAN RESERVATION BOUNDARY

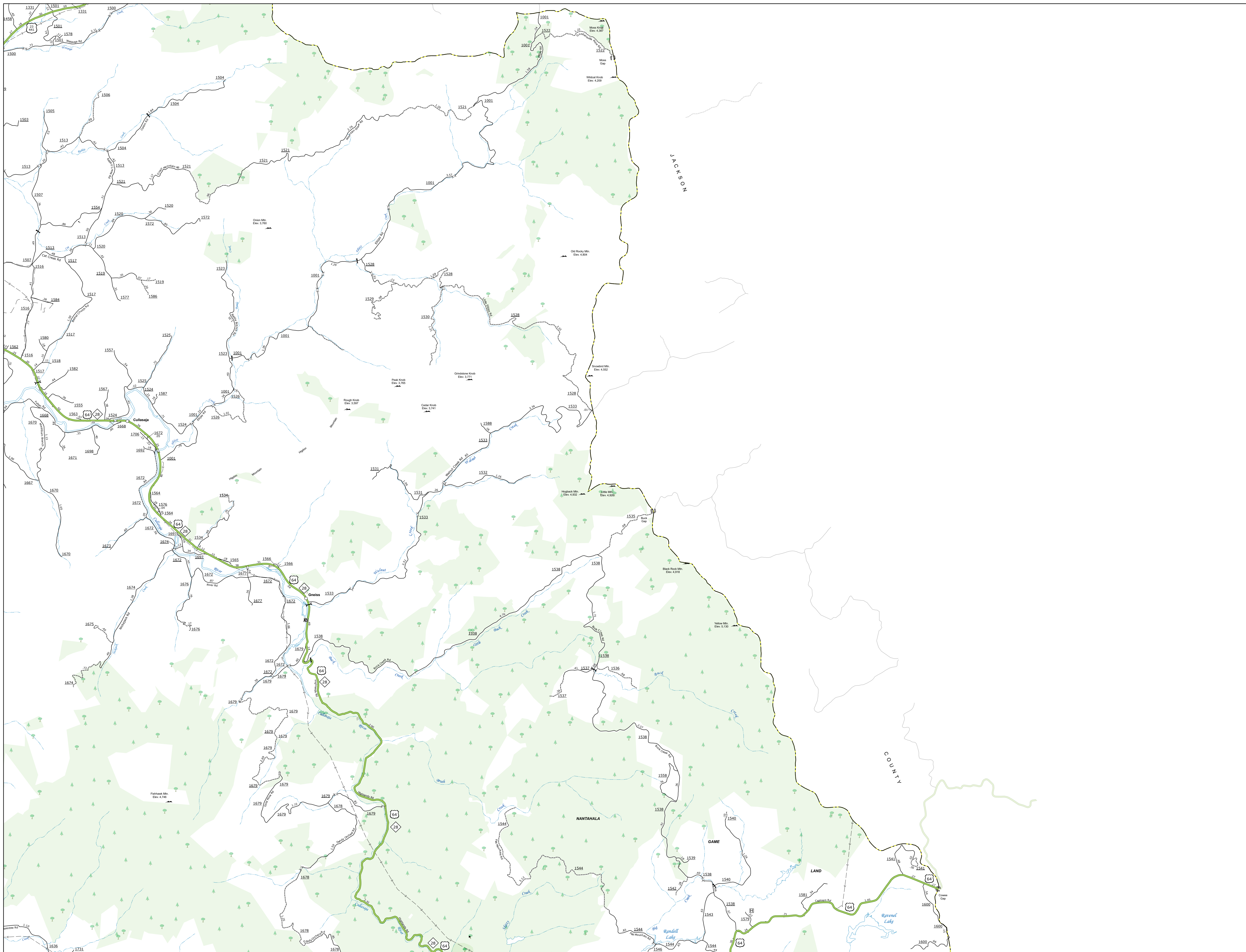


**MACON COUNTY
NORTH CAROLINA**

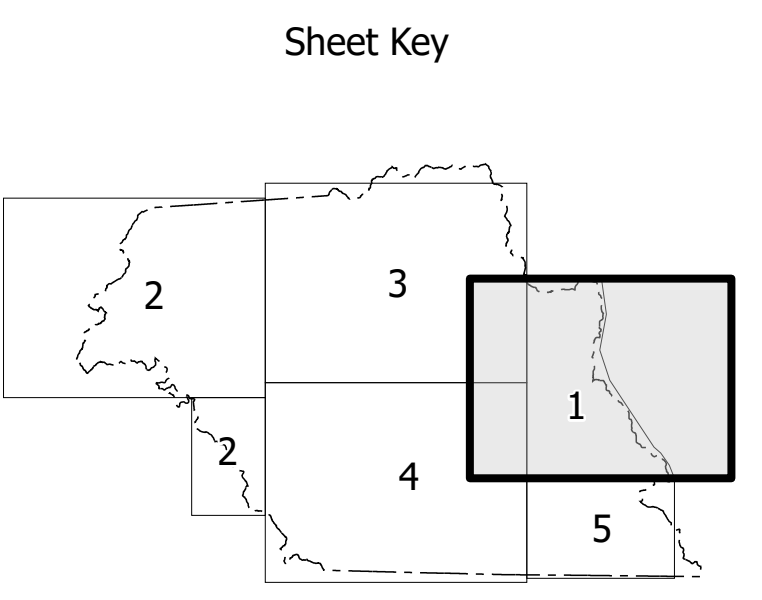
PREPARED BY THE
NORTH CAROLINA DEPARTMENT OF TRANSPORTATION
OPERATIONS PROGRAM MANAGEMENT UNIT - MAPPING SECTION
IN COOPERATION WITH THE
U.S. DEPARTMENT OF TRANSPORTATION
FEDERAL HIGHWAY ADMINISTRATION



NORTH CAROLINA PLANE COORDINATE SYSTEM
LAMBERT CONFORMAL CONIC PROJECTION


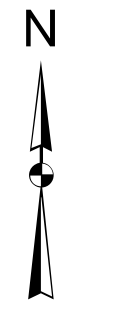


TERMS OF USE: The Mapping Section strives to provide the most accurate and current information possible. Map data is compiled from various sources including aerial photography, ground surveys, and other data. The North Carolina Department of Transportation does not warrant the accuracy of the information shown on this map. The user assumes all responsibility for the use of the map. For more information, visit www.ncdot.gov.



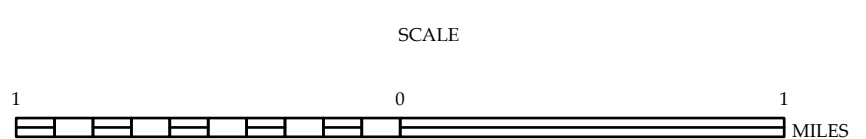
LEGEND

- INTERSTATE US NC
- Blue Ridge Parkway
- Unimproved Road
- Hard Surfaced Road
- Non-System Road
- Professionally Drained Road
- Proposed Location
- Interchange
- Standard Road Bridge
- Roadway Bridge
- Draw Span on Bridge
- Footpath Bridge
- Footpath Walkway
- Footpath Underpass
- Vehicle Underpass
- Tunnel
- Utility
- Interstate Highway
- U.S. Numbered Highway
- U.S. Numbered Bicycle Route
- N.C. Numbered Bicycle Route
- Interstate Interchange Number
- Secondary Road Number
- Utility Lines
- Railroad Line
- County Line
- City Limits
- Ferry Route
- Narrow Creek or Stream
- Wide River or Creek
- Reservoir, Pond or Lake w/ Island
- Dam or Dam with Lake
- Waterfall
- Swamp
- Community, Town or City Center
- County Seat
- School
- College or University
- Hospital
- County Jail
- Church
- Church with Cemetery
- Cemetery
- Park Station
- Correctional or Penal Institution
- Quarry
- Highway or PVI
- Highway Garage or Maint. Yard
- Highway Dist. or Dist. Office
- Military Post
- Water Station
- Fairgrounds
- Historical Site
- Points of Interest
- State Forest
- Light House
- Mountain Summit
- Overlook
- Rest Area
- Visitor Ctr. Rest Area
- Wild Game Tr. Rest Area
- Airport
- Military Airport
- Helipad
- National State Forest Boundary
- Wildlife Refuge
- National State Park Boundary
- Game Lands Boundary
- Military Reservation Boundary
- Indian Reservation Boundary



**MACON COUNTY
NORTH CAROLINA**

PREPARED BY THE
 NORTH CAROLINA DEPARTMENT OF TRANSPORTATION
 OPERATIONS PROGRAM MANAGEMENT UNIT - MAPPING SECTION
 IN COOPERATION WITH THE
 U.S. DEPARTMENT OF TRANSPORTATION
 FEDERAL HIGHWAY ADMINISTRATION



NORTH CAROLINA PLANE COORDINATE SYSTEM
 LAMBERT CONFORMAL CONIC PROJECTION

