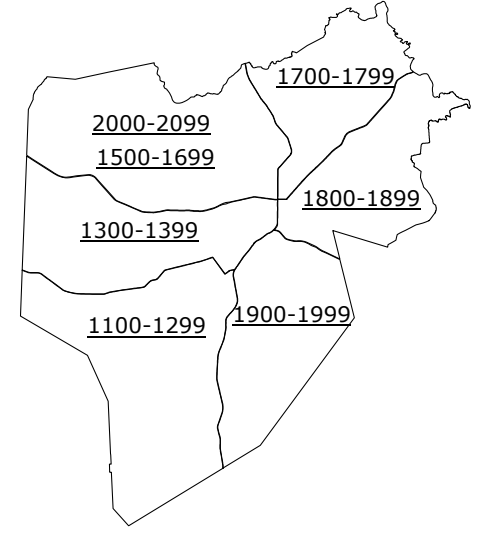
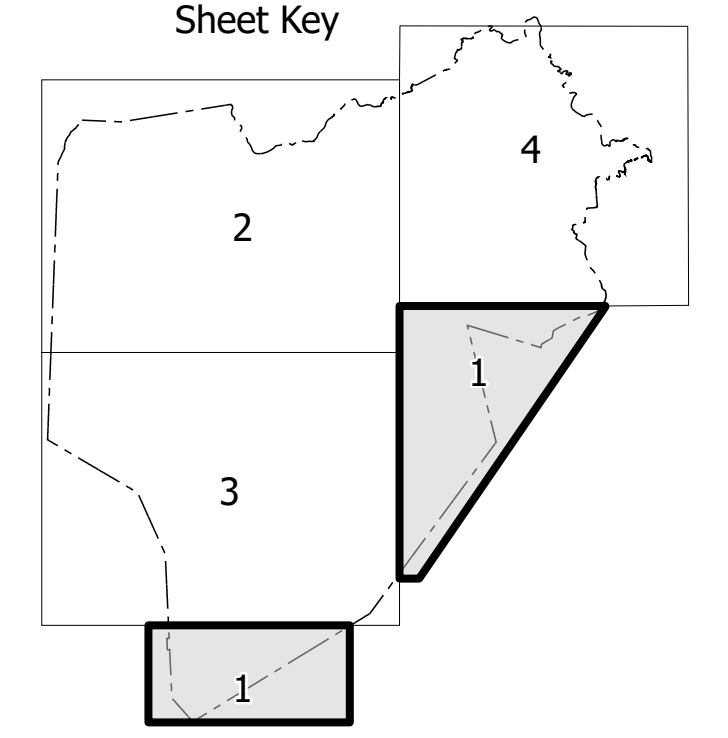


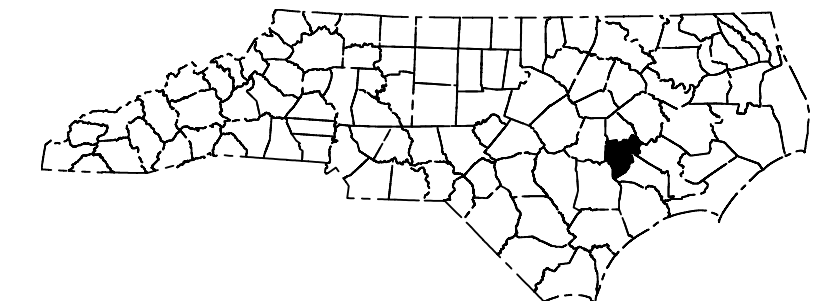

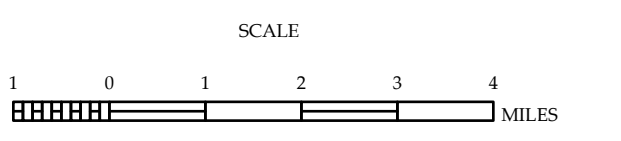
LEGEND

- INTERSTATE (US, NC)
- U.S. NUMBERED HIGHWAY
- N.C. NUMBERED HIGHWAY
- U.S. NUMBERED BICYCLE ROUTE
- N.C. NUMBERED BICYCLE ROUTE
- INTERSTATE INTERCHANGE NUMBER
- SECTIONAL ROAD NUMBER
- UTILITY LINES
- RAILROAD LINE
- RAILROAD STATION
- STATE LINE
- CITY LIMITS
- SMOKEHOUSE/SHED BOUNDARIES
- CITY LIMITS
- FERRY BOAT LANDING
- NARROW CREEK OR STREAM
- WIDE RIVER OR TRIBUTARY
- BEACHES, POINTS AND W. ISLANDS
- DAM OR DAM WITH LOCK
- WATERFALL
- SWAMP
- COMMUNITY
- COUNTY SEAL
- SCHOOL
- COLLEGE OR UNIVERSITY
- HOSPITAL
- CONGREGATION/STATION
- CHURCH
- CHURCH WITH CEMETERY
- CEMETERY
- PAPER STORAGE
- CORRECT INSTITUTIONS
- QUARRY
- MINI OR PIT
- HIGHWAY GARAGE OR MAINT. YARD
- BIHWAY DEP. OR REST. OFFICE
- MILITARY POST
- WEIGH STATION
- FARMHOUSE
- HISTORICAL SITE
- POST OFFICE
- STATE FOREST
- LIGHTHOUSE
- MOUNTAIN GAP
- OVERLOOK
- REST AREA
- VISITOR CENTER AREA
- WELCOME CENTER AREA
- AIRPORT
- MILITARY AIRPORT
- NATIONAL / STATE FOREST BOUNDARY
- WILDLIFE REFUGE
- NATIONAL / STATE PARK BOUNDARY
- GAME LANDS BOUNDARY
- MILITARY RECREATION BOUNDARY
- INDIAN RECREATION BOUNDARY



LENOIR COUNTY NORTH CAROLINA

PREPARED BY THE NORTH CAROLINA DEPARTMENT OF TRANSPORTATION OPERATIONS PROGRAM MANAGEMENT UNIT - MAPPING SECTION IN COOPERATION WITH THE U.S. DEPARTMENT OF TRANSPORTATION FEDERAL HIGHWAY ADMINISTRATION

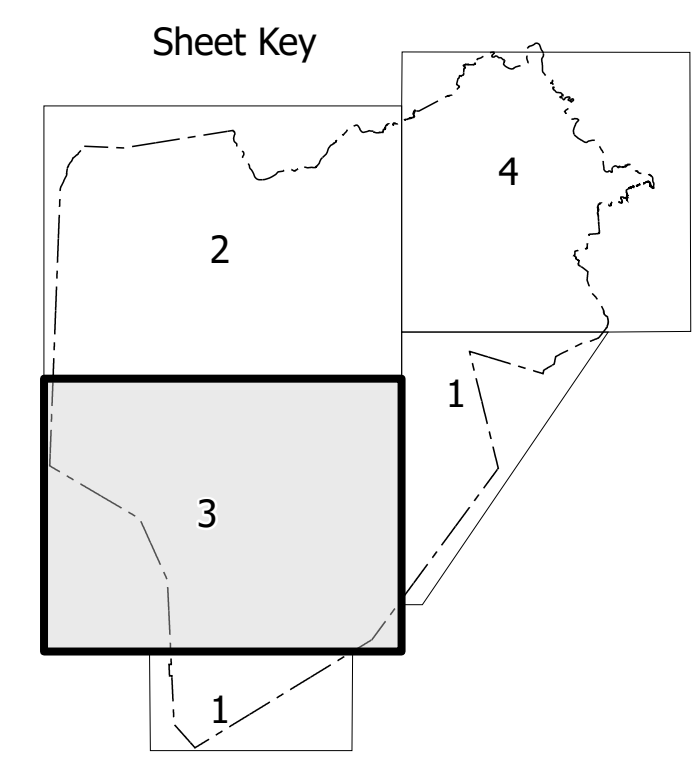
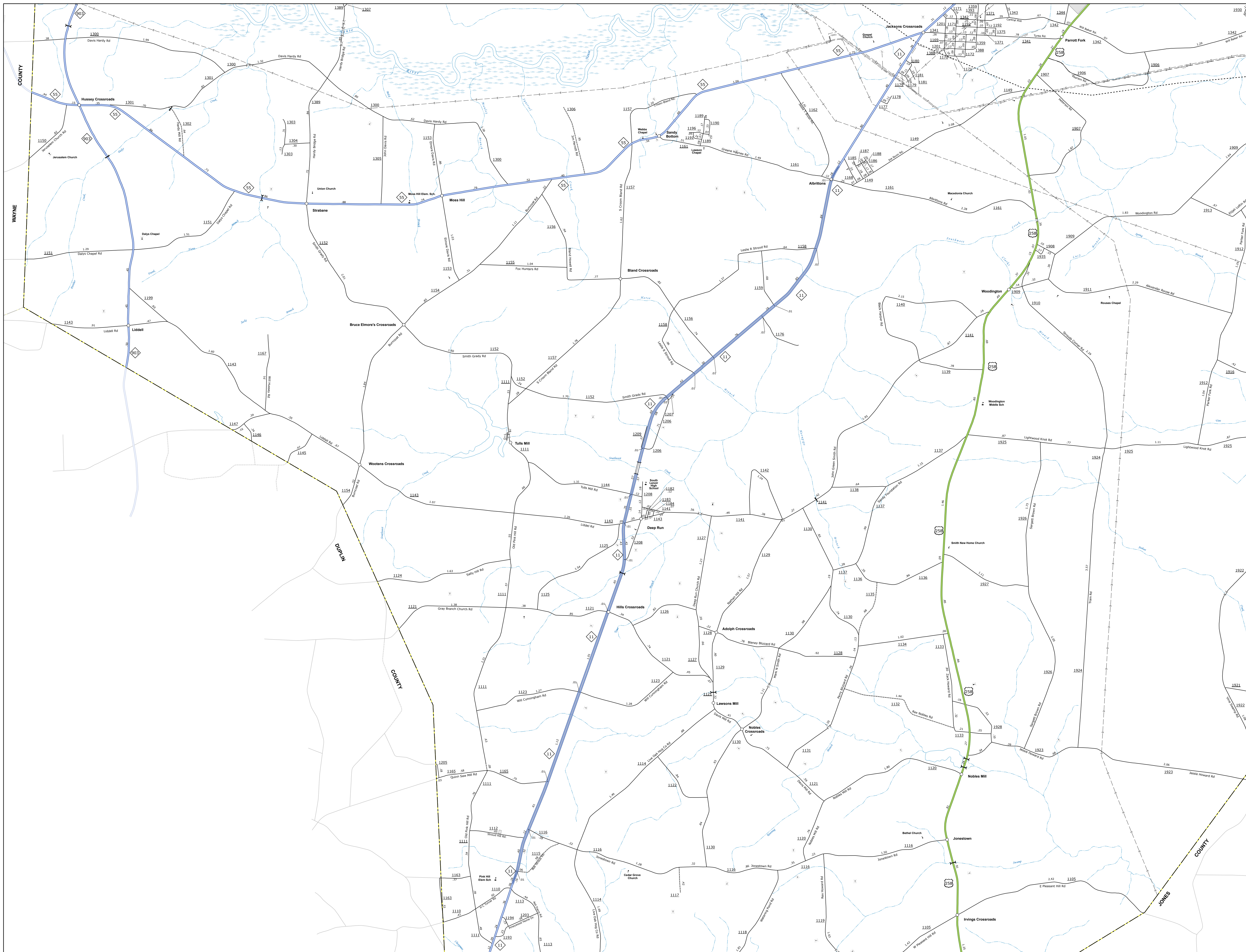


TERMS OF USE: The Mapping Section's goal is to provide the most accurate and current information possible. Map data is compiled from numerous sources with varying dates of publication and map accuracy standards. As a result, the accuracy, currency, and completeness of the data provided will vary. The North Carolina Department of Transportation shall not be held liable for any errors in the map data. This map cannot be construed to be a legal document. The information shown on this map was last updated in April 2024. For digital copies of this map or additional map products, visit <https://www.ncdot.gov/resources/State-Mapping>.


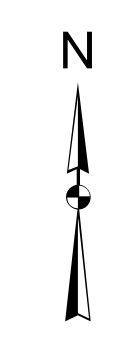
COPIES OF THIS MAP ARE AVAILABLE TO THE PUBLIC AT NOMINAL COST. CONTACT US TO ORDER: maps@ncdot.gov (919) 834-8490

FIGURE 101-107. This map is the property of the State of North Carolina. It is published by the Department of Transportation for the use of the public. It is not to be used for any other purpose without the express written consent of the Department of Transportation. The Department of Transportation is not responsible for any errors or omissions in this map. This map is not to be used for any other purpose without the express written consent of the Department of Transportation. The Department of Transportation is not responsible for any errors or omissions in this map. This map is not to be used for any other purpose without the express written consent of the Department of Transportation.

CONTRACT NO. 101-107. THE STATE OF NORTH CAROLINA DEPARTMENT OF TRANSPORTATION OPERATIONS PROGRAM MANAGEMENT UNIT - MAPPING SECTION IN COOPERATION WITH THE U.S. DEPARTMENT OF TRANSPORTATION FEDERAL HIGHWAY ADMINISTRATION

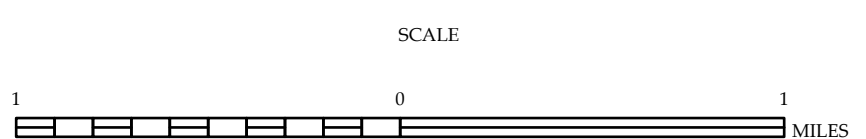


- LEGEND**
- INTERSTATE US NC
 - US NUMBERED HIGHWAY
 - US NUMBERED HIGHWAY
 - US NUMBERED BI-CYCLE ROUTE
 - US NUMBERED BI-CYCLE ROUTE
 - INTERSTATE INTERCHANGE NUMBER
 - SECONDARY ROAD NUMBER
 - LIBERTY LINES
 - RAILROAD LINE
 - RAILROAD STATION
 - POST OFFICE
 - STATE LINE
 - COUNTY LINE
 - UNINCORPORATED TOWN BOUNDARIES
 - CITY LIMITS
 - FERRY ROUTE AND RAMP
 - NARROW CREEK OR STREAM
 - WIDE RIVER OR CREEK
 - RESERVOIR, POND OR LAKE W/ ISLAND
 - DAM OR DAM WITH LOCK
 - WATERFALL
 - SHRUB
 - COMBENET
 - COUNTY SEAT
 - COLLEGE OR UNIVERSITY
 - HOSPITAL
 - COAST GUARD STATION
 - CHESS
 - CHURCH WITH CEMETERY
 - CEMETERY
 - POWERS STATION
 - CORRECTION OR PENAL INSTITUTION
 - GEAR
 - REST OR PTE
 - HIGHWAY GARAGE OR MAINT. YARD
 - HIGHWAY DIV. OR DIST. OFFICE
 - MILITARY POST
 - STREET STATION
 - FABRICATIONS
 - RESERVOIR SITE
 - POINTS OF INTEREST
 - POST OFFICE
 - STATE FOREST
 - LIGHTHOUSE
 - MOUNTAIN SUMMIT
 - MOUNTAIN GAP
 - OVERLOOK
 - REST AREA
 - WINDOR CREEK REST AREA
 - WELCOME TO REST AREA
 - AIRPORT
 - MILITARY AIRPORT
 - NATIONAL STATE FOREST BOUNDARY
 - WILDLIFE REFUGE
 - NATIONAL STATE PARK BOUNDARY
 - GAME LANDS BOUNDARY
 - MILITARY RESERVATION BOUNDARY
 - DISMAN RESERVATION BOUNDARY



**LENOIR COUNTY
NORTH CAROLINA**

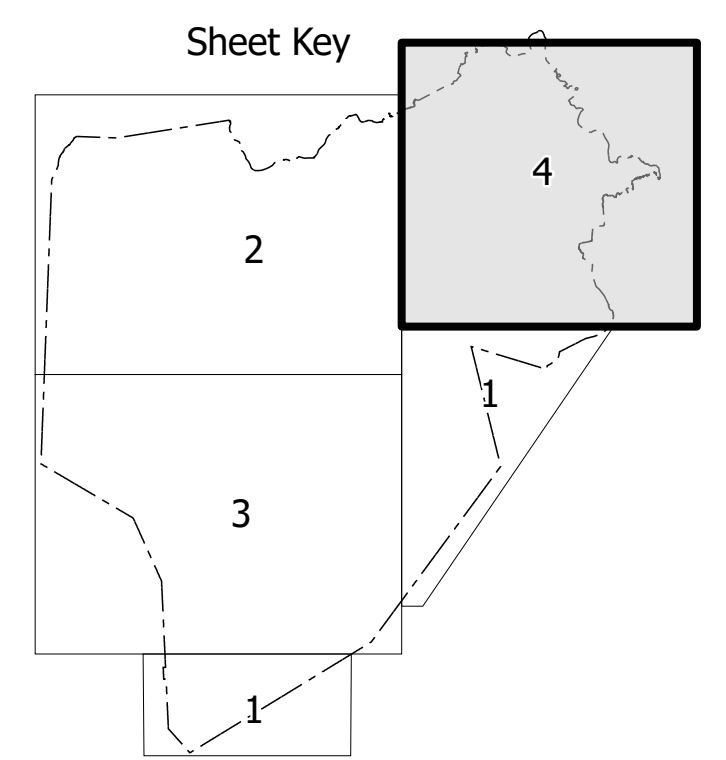
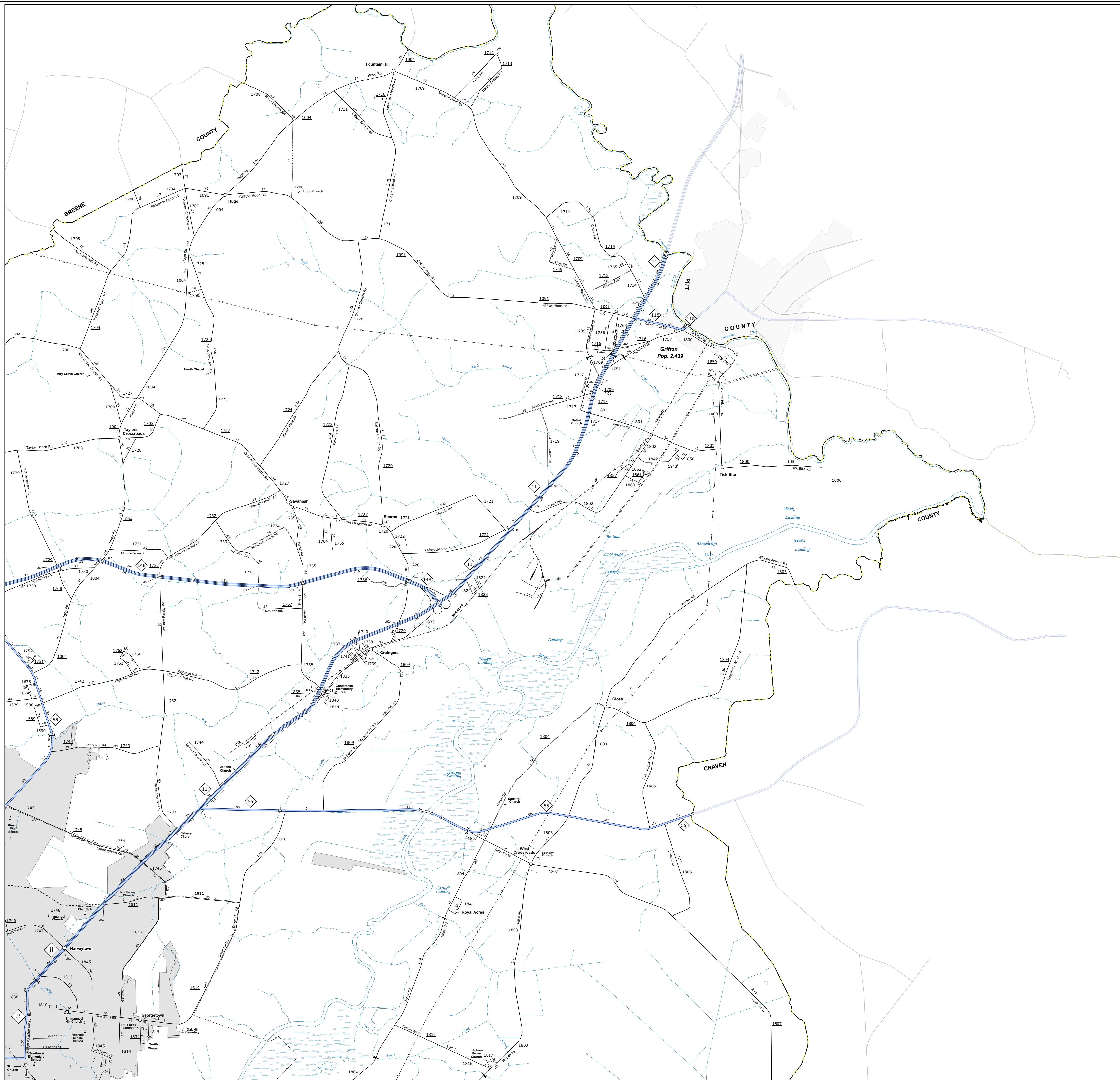
PREPARED BY THE
NORTH CAROLINA DEPARTMENT OF TRANSPORTATION
OPERATIONS PROGRAM MANAGEMENT UNIT - MAPPING SECTION
IN COOPERATION WITH THE
U.S. DEPARTMENT OF TRANSPORTATION
FEDERAL HIGHWAY ADMINISTRATION



NORTH CAROLINA PLANE COORDINATE SYSTEM
LAMBERT CONFORMAL CONIC PROJECTION

FIGURE 4-16-25: This map is the property of the State of North Carolina. It is published for informational purposes only. The State of North Carolina is not responsible for any errors or omissions in this map. This map is not a legal document. The information shown on this map was last updated on 11/15/2024.

COURTESY OF THE NORTH CAROLINA DEPARTMENT OF TRANSPORTATION. CONTACT: JEFFREY W. HARRIS, JR., DIRECTOR OF OPERATIONS PROGRAM MANAGEMENT UNIT - MAPPING SECTION, 101 EAST COLLETT STREET, RALEIGH, NC 27601. PHONE: 919-874-3440.



LEGEND

- INTERSTATE US NC Divided Hwy Undivided Hwy
- HEAVY TRAFFIC PARKWAY
- UNPAVED SURFACE ROAD
- HARD SURFACE ROAD
- UNPAVED SURFACE ROAD
- PROPOSEDLY DRAWN ROAD
- PREDICTED OR ADJACENT
- INTERESTED DISTANCE
- STANDARD ROAD BRIDGE
- RAILROAD BRIDGE
- DRAY SPAN OR BRIDGE
- PIEDMONT BRIDGE
- PIEDMONT WALKWAY
- PIEDMONT UNDERPASS
- VEHICLE UNDERPASS
- TUNNEL
- VIADUCT
- PIVOT
- INTERSTATE HOVWAY
- US NUMBERED HOVWAY
- NC NUMBERED HOVWAY
- US NUMBERED BICYCLE ROUTE
- NC NUMBERED BICYCLE ROUTE
- INTERSTATE INTERCHANGE NUMBER
- SECONDARY ROAD NUMBER
- UTILITY LINE
- RAILROAD LINE
- RAILROAD STATION
- POST OFFICE
- STATE LINE
- COUNTY LINE
- SMOOTHED URBAN BOUNDARIES
- CITY LIMITS
- FERRY ROUTE AND RAMP
- SANDWICH CREEK OR STREAM
- WATER BODY
- RESERVOIR, POND OR LAKE
- WATERFALL
- SWAMP
- COMMUNITY
- COUNTY SEAT
- SCHOOL
- COLLEGE OR UNIVERSITY
- HOSPITAL
- COAST GUARD STATION
- CHURCH
- CEMETERY
- PARK STATION
- CORRECTION OR PENAL INSTITUTION
- QUEEN
- SENIOR PIT
- INDUSTRIAL GARAGE OR SALES YARD
- HIGHWAY DIV. OR DIST. OFFICE
- MILEAGE POST
- VIADUCT
- FARROWING
- HISTORICAL SITE
- POINTS OF INTEREST
- POST OFFICE
- STATE FOREST
- LIGHTHOUSE
- MOUNTAIN SUMMIT
- INDENTATION GAP
- OVERLOOK
- REST AREA
- VIEWING REST AREA
- WILDCOAST REST AREA
- ARMORY
- MILITARY AIRPORT
- NATIONAL STATE FOREST BOUNDARY
- WILDLIFE REFUGE
- NATIONAL STATE PARK BOUNDARY
- GAME LANDS BOUNDARY
- MILITARY RESERVATION BOUNDARY
- INDIAN RESERVATION BOUNDARY

LENOIR COUNTY NORTH CAROLINA

PREPARED BY THE
 NORTH CAROLINA DEPARTMENT OF TRANSPORTATION
 OPERATIONS PROGRAM MANAGEMENT UNIT - MAPPING SECTION
 IN COOPERATION WITH THE
 U.S. DEPARTMENT OF TRANSPORTATION
 FEDERAL HIGHWAY ADMINISTRATION
 SCALE

NORTH CAROLINA PLANE COORDINATE SYSTEM
LAMBERT CONFORMAL CONIC PROJECTION