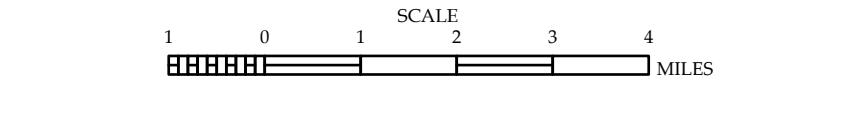


- LEGEND**
- INTERSTATE US NC Divided Hwy Undivided Hwy
 - BLUE RIDGE PARKWAY
 - UNPAVED SURFACED ROAD
 - BASED SURFACED ROAD
 - NON-SYSTEM ROAD
 - PROVISIONALLY DRAWN ROAD
 - PROJECTED LOCATION
 - INTERSECTION DISTANCE
 - STANDARD ROAD BRIDGE
 - RAIL ROAD BRIDGE
 - RAIL SPAN OR BRIDGE
 - PEDESTRIAN BRIDGE
 - PEDESTRIAN WALKWAY
 - PEDESTRIAN UNDERPASS
 - VERTICAL CURVE
 - TUNNEL
 - CULVERT
 - PIPE
 - INTERSTATE HIGHWAY
 - U.S. NUMBERED HIGHWAY
 - N.C. NUMBERED HIGHWAY
 - U.S. NUMBERED BICYCLE ROUTE
 - N.C. NUMBERED BICYCLE ROUTE
 - INTERSTATE INTERCHANGE NUMBER
 - SECONDARY ROAD NUMBER
 - UTILITY LINES
 - RAILROAD LINE
 - RAILROAD STATION
 - INSET AREA
 - STATE LINE
 - COUNTY LINE
 - SMOOTHED URBAN BOUNDARIES
 - CITY LIMITS
 - FERRY ROUTE AND RAMP
 - NARROW CREEK OR STREAM
 - WIDE RIVER OR CREEK
 - RESERVOIR, POND OR LAKE W/ ISLAND
 - DAM OR DAM WITH LOCK
 - WATERFALL
 - SWAMP
 - COMMUNITY
 - COUNTY SEAT
 - SCHOOL
 - COLLEGE OR UNIVERSITY
 - HOSPITAL
 - COAST GUARD STATION
 - CHURCH
 - CHURCH WITH CEMETERY
 - CEMETERY
 - PATROL STATION
 - CORRECTION OR PENAL INSTITUTION
 - QUARRY
 - MINE OR PIT
 - HIGHWAY GARAGE OR MAINT. YARD
 - HIGHWAY DIV. OR DIST. OFFICE
 - MILITARY POST
 - WEIGH STATION
 - FARM BOUNDS
 - HISTORICAL SITE
 - POINTS OF INTEREST
 - POST OFFICE
 - STATE FOREST
 - LIGHTHOUSE
 - MOUNTAIN SUMMIT
 - MOUNTAIN GAP
 - OVERLOOK
 - REST AREA
 - VISITOR CTR REST AREA
 - WELCOME CTR REST AREA
 - AIRPORT
 - MILITARY AIRPORT
 - NATIONAL STATE FOREST BOUNDARY
 - WILDLIFE REFUGE
 - NATIONAL STATE PARK BOUNDARY
 - GAME LANDS BOUNDARY
 - MILITARY RESERVATION BOUNDARY
 - INDIAN RESERVATION BOUNDARY



LEE COUNTY
NORTH CAROLINA

PREPARED BY THE
NORTH CAROLINA DEPARTMENT OF TRANSPORTATION
OPERATIONS PROGRAM MANAGEMENT UNIT - MAPPING SECTION
IN COOPERATION WITH THE
U.S. DEPARTMENT OF TRANSPORTATION
FEDERAL HIGHWAY ADMINISTRATION



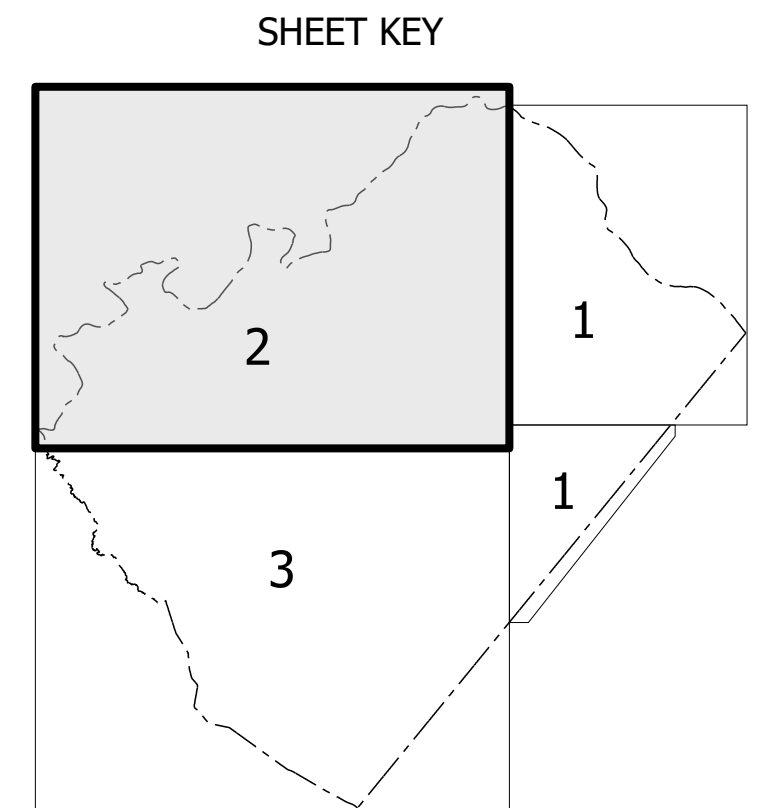
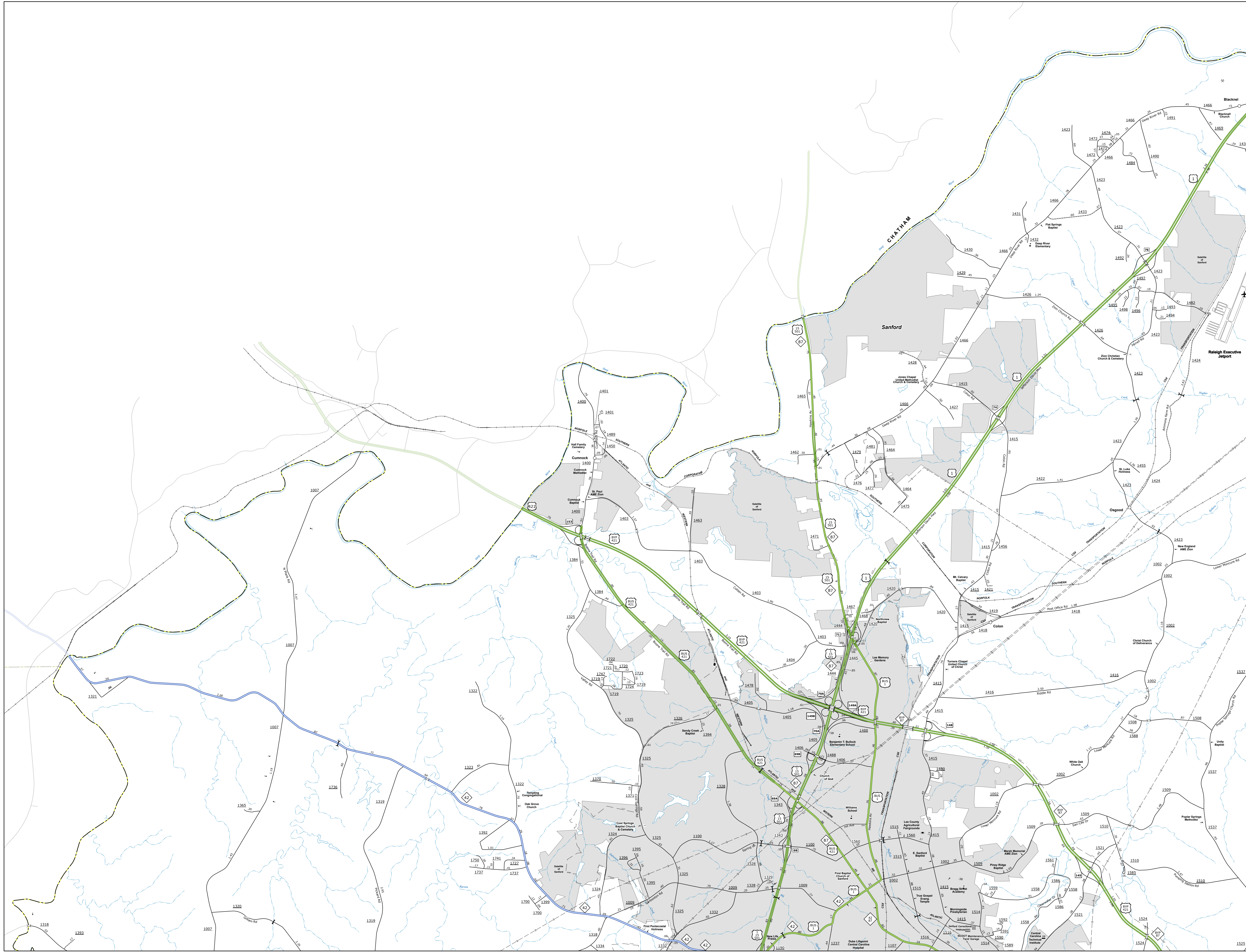
SCALE FOR ENLARGEMENTS
NORTH CAROLINA PLANE COORDINATE SYSTEM
LAMBERT CONFORMAL CONIC PROJECTION
SHEET 1 OF 3

COPIES OF THIS MAP ARE AVAILABLE TO THE PUBLIC AT NOMINAL COST. CONTACT US TO ORDER:
https://www.ncdot.gov/resources/State-Mapping/Pages/Ordering-Maps.aspx
(919) 834-8480

TERMS OF USE: The Mapping Section's goal is to provide the most accurate and current information possible. Map data is compiled from numerous sources with varying dates of publication and may vary in accuracy, currency, and completeness of the data provided. The North Carolina Department of Transportation shall not be held liable for any errors in the map data. This map cannot be construed to be a legal document. The information shown on this map was last updated in April 2024. For digital copies of this map or additional map products, visit https://connect.ncdot.gov/resources/State-Mapping.

THIS IS A PRELIMINARY MAP. THE MAP IS NOT TO BE USED FOR ANY PURPOSES THAT REQUIRE A HIGH DEGREE OF ACCURACY. THE DATA IS BASED ON THE BEST AVAILABLE INFORMATION AND IS SUBJECT TO CHANGE WITHOUT NOTICE. THE USER ASSUMES ALL LIABILITY FOR ANY ERRORS OR OMISSIONS. THIS MAP IS NOT A CONTRACT. THE INFORMATION ON THIS MAP WAS OBTAINED BY THE STATE OF NORTH CAROLINA FROM THE FEDERAL HIGHWAY ADMINISTRATION AND IS NOT GUARANTEED BY THE STATE OF NORTH CAROLINA.

FOR A FULL LIST OF THE MAP'S DATA SOURCES, VISIT www.ncdot.gov. FOR A FULL LIST OF THE MAP'S DATA SOURCES, VISIT www.ncdot.gov.



- ### LEGEND
- INTERSTATE US NC Divided Hwy
 - Blue Ridge Parkway
 - Unpaved Surfaced Road
 - Hard Surfaced Road
 - Proposed Location
 - Standard Road Bridge
 - Railroad Bridge
 - Draw Span on Bridge
 - Interstate Interchange
 - Standard Interchange
 - Utility Lines
 - Railroad Station
 - State Line
 - County Line
 - City Limits
 - Interstate Highway
 - U.S. Numbered Highway
 - N.C. Numbered Highway
 - N.C. Numbered Bicycle Route
 - Interstate Interchange Number
 - Secondary Road Number
 - Community
 - County Seat
 - School
 - College or University
 - Hospital
 - Coast Guard Station
 - Church
 - Church with Cemetery
 - Cemetery
 - Patrol Station
 - Correctional or Penal Institution
 - Quarry
 - Mine or Pit
 - Highway Garage or Maint. Yard
 - Highway Div. or Dist. Office
 - Military Post
 - Weight Station
 - Fairgrounds
 - Historical Site
 - Points of Interest
 - Post Office
 - State Forest
 - Lighthouse
 - Mountain Summit
 - Mountain Gap
 - Overlook
 - Rest Area
 - Visitor Center Area
 - Welcome Center Area
 - Airport
 - Military Airport
 - National / State Forest Boundary
 - Wildlife Refuge
 - National / State Park Boundary
 - Game Lands Boundary
 - Military Reservation Boundary
 - Indian Reservation Boundary

LEE COUNTY NORTH CAROLINA

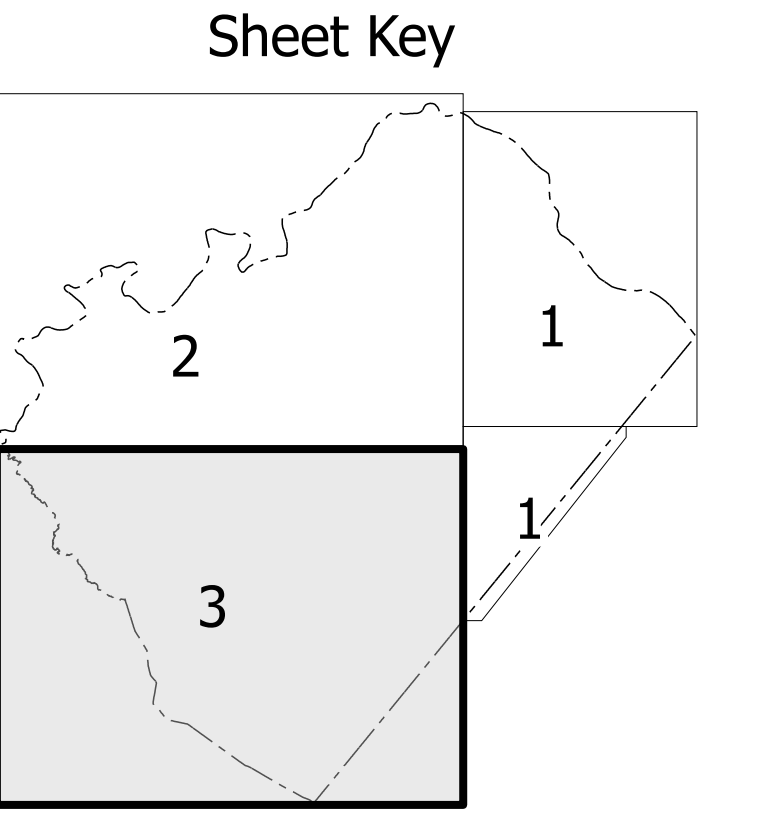
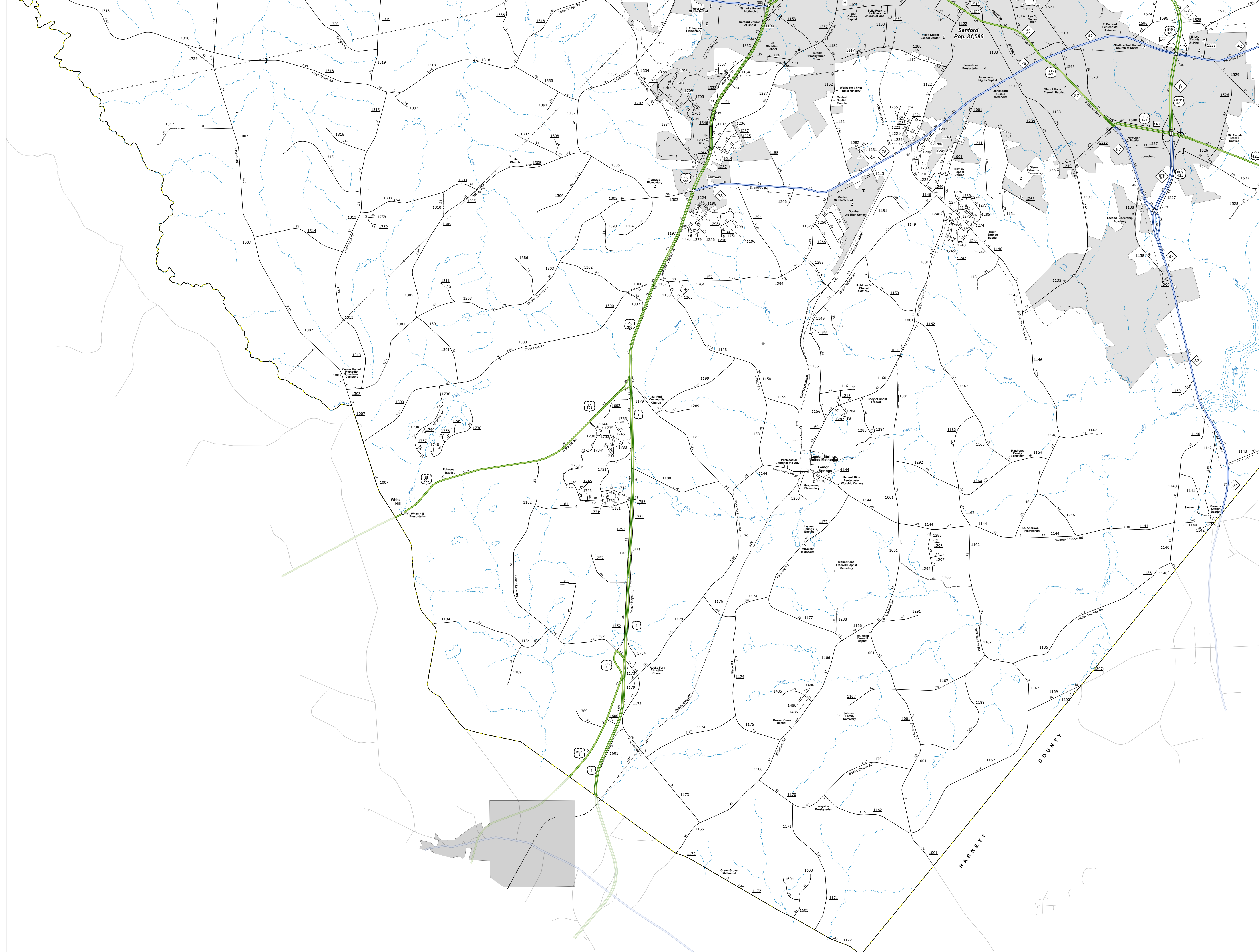
PREPARED BY THE
NORTH CAROLINA DEPARTMENT OF TRANSPORTATION
OPERATIONS PROGRAM MANAGEMENT UNIT - MAPPING SECTION
IN COOPERATION WITH THE
U.S. DEPARTMENT OF TRANSPORTATION
FEDERAL HIGHWAY ADMINISTRATION

SCALE
0 1 MILES

NORTH CAROLINA PLANE COORDINATE SYSTEM
LAMBERT CONFORMAL CONIC PROJECTION SHEET 2 OF 3


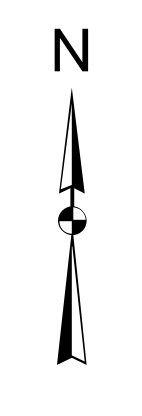
THIS IS AN UNOFFICIAL MAP. THE MAP IS NOT TO BE USED FOR ANY PURPOSES THAT REQUIRE A PROFESSIONAL ENGINEER'S SERVICES. THE DATA REPRESENTED ON THIS MAP IS FOR INFORMATIONAL PURPOSES ONLY. THE DATA IS NOT GUARANTEED TO BE COMPLETELY ACCURATE. THE USER ASSUMES ALL LIABILITY FOR ANY DAMAGE OR LOSS OF PROPERTY, INCLUDING REASONABLE ATTORNEY'S FEES, ARISING FROM THE USE OF THIS MAP. THE INFORMATION ON THIS MAP WAS LAST UPDATED BY 12/2024. FOR DIGITAL COPIES OF THIS MAP OR ADDITIONAL MAP PRODUCTS, VISIT WWW.LEECOUNTYGOV.COM/3338828.

COURTESY OF THE NORTH CAROLINA DEPARTMENT OF TRANSPORTATION. PUBLISHED BY NOMINAL COST CONTACT US TO ORDER: WWW.LEECOUNTYGOV.COM/3338828



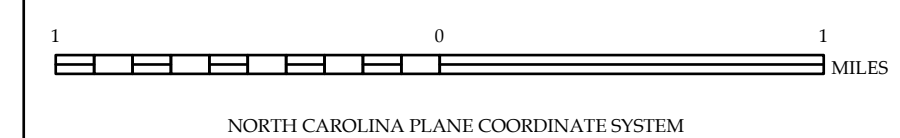
LEGEND

- INTERSTATE US NC Divided Hwy Unfaded Hwy
- BLUE RIDGE PARKWAY
- UNPAVED SUBCLASSIFIED ROAD
- ROAD SUBCLASSIFIED ROAD
- NON-SYSTEM ROAD
- PROVISIONALLY DRAWN ROAD
- PROJECTED OR CATION
- INTERSTATE TWO DISTANCE
- STANDARD ROAD BRIDGE
- RAIL ROAD BRIDGE
- DRUM SPAN ON BRIDGE
- PEDESTRIAN BRIDGE
- PEDESTRIAN WALKWAY
- PEDESTRIAN UNDERPASS
- VEHICLE UNDERPASS
- TUNNEL
- CULVERT
- PIPE
- INTERSTATE HIGHWAY U.S. NUMBERED HIGHWAY
- N.C. NUMBERED HIGHWAY
- U.S. NUMBERED BI-CYCLE ROUTE
- N.C. NUMBERED BI-CYCLE ROUTE
- INTERSTATE INTERCHANGE NUMBER
- SECONDARY ROAD NUMBER
- UTILITY LINES
- RAILROAD LINE
- RAILROAD STATION
- INSURANCE AREA
- STATE LINE
- COUNTY LINE
- SMOOTHED URBAN BOUNDARIES
- CITY LIMITS
- FERRY ROUTE AND RAMP
- NARROW CREEK OR STREAM
- WIDE RIVER OR CREEK
- RESERVOIR, POND OR LAKE W/ ISLAND
- DAM OR DAM WITH LOCK
- WATERFALL
- SWAMP
- COMMUNITY
- COUNTY SEAT
- SCHOOL
- COLLEGE OR UNIVERSITY
- HOSPITAL
- COAST GUARD STATION
- CHURCH
- CHURCH WITH CEMETERY
- CEMETERY
- PATROL STATION
- CORRECTION OR PENAL INSTITUTION
- QUARRY
- MINE OR PIT
- HIGHWAY GARAGE OR MAINT. YARD
- HIGHWAY DIV. OR DIST. OFFICE
- MILITARY POST
- WEIGH STATION
- PARKGROUNDS
- RECREATIONAL SITE
- POINTS OF INTEREST
- POST OFFICE
- STATE FOREST
- LIGHTHOUSE
- MOUNTAIN SUMMIT
- MOUNTAIN GAP
- OVERLOOK
- REST AREA
- VISITOR CTR REST AREA
- WELCOME CTR REST AREA
- AIRPORT
- MILITARY AIRPORT
- NATIONAL / STATE FOREST BOUNDARY
- WILDLIFE REFUGE
- NATIONAL / STATE PARK BOUNDARY
- GAME LANDS BOUNDARY
- MILITARY RESERVATION BOUNDARY
- INDIAN RESERVATION BOUNDARY



LEE COUNTY NORTH CAROLINA

PREPARED BY THE NORTH CAROLINA DEPARTMENT OF TRANSPORTATION OPERATIONS PROGRAM MANAGEMENT UNIT - MAPPING SECTION IN COOPERATION WITH THE U.S. DEPARTMENT OF TRANSPORTATION FEDERAL HIGHWAY ADMINISTRATION



NORTH CAROLINA PLANE COORDINATE SYSTEM LAMBERT CONFORMAL CONIC PROJECTION SHEET 3 OF 3