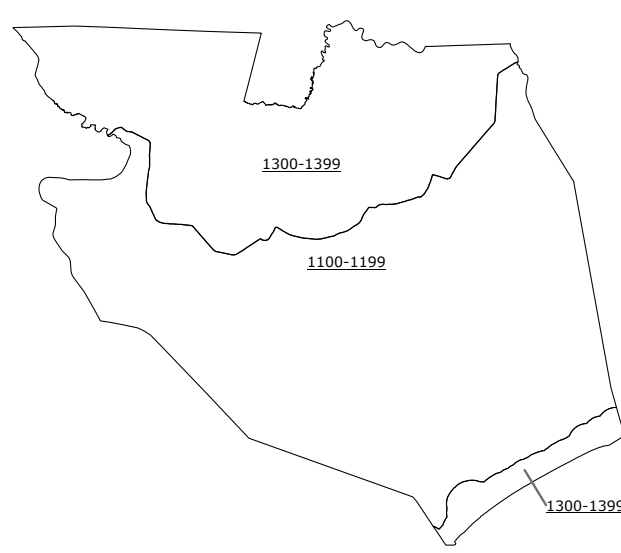
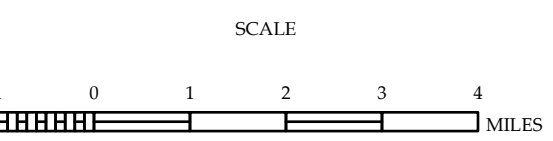


- LEGEND**
- INTERSTATE US NC Divided Hwy Undivided Hwy
 - BUS RENTAL PARKWAY
 - UNPAVED DRIVE/ROAD
 - HARD SURFACED ROAD
 - SOFT SURF ROAD
 - PROVISIONALLY DRAIN ROAD
 - PROPOSED DRIVE/ROAD
 - INTERSECTION DISTANCE
 - STANDARD ROAD BRIDGE
 - RAILROAD BRIDGE
 - DRY SPAS ON BRIDGE
 - PERMITS ON BRIDGE
 - PEDESTRIAN WALKWAY
 - PEDESTRIAN UNDERPASS
 - STREET LIGHT UNDERPASS
 - TUNNEL
 - CULVERT
 - PIV
 - INTERSTATE HIGHWAY
 - U.S. NUMBERED HIGHWAY
 - N.C. NUMBERED HIGHWAY
 - U.S. NUMBERED BRIDGE ROUTE
 - N.C. NUMBERED BRIDGE ROUTE
 - INTERSTATE INTERCHANGE NUMBER
 - SECONDARY ROAD NUMBER
 - THREE LANE
 - THREE LANE
 - RAILROAD LINE
 - RAILROAD STATION
 - POST OFFICE
 - STATE LINE
 - COUNTY LINE
 - SMOOTHED FERRAN BOUNDARIES
 - CITY BOUND
 - FERRY ROUTE AND DAM
 - SANDWICH ISLAND OR STREAM
 - WATER FLOW OR FLOW
 - RESERVOIR, POND OR LAKE W/ ISLAND
 - DAM OR DAM WITH LOCK
 - WATERFALL
 - SWAMP
 - COMMUNITY
 - COUNTY SEAT
 - SCHOOL
 - COURT OR UNIVERSITY
 - HOSPITAL
 - COAST GUARD STATION
 - CHURCH
 - CHURCH WITH CEMETERY
 - CEMETERY
 - PAPER STATION
 - CORRECTION OR PENAL INSTITUTION
 - GOVERNMENT
 - MINI OR PIT
 - BOATYARD GARAGE OR MAIN YARD
 - HIGHWAY DIV. OR DIST. OFFICE
 - MILITARY POST
 - WEIGH STATION
 - FARMGROUNDS
 - RECREATIONAL SITE
 - POINTS OF INTEREST
 - POST OFFICE
 - STATE FOREST
 - LANDS
 - MOUNTAIN SUMMIT
 - SHOULDER GAP
 - OVERLOOK
 - REST AREA
 - VIEWPOINT REST AREA
 - WELCOME TRIP REST AREA
 - SERVICE
 - MILITARY AIRPORT
 - NATIONAL STATE FOREST BOUNDARY
 - WILDLIFE REFUGE
 - NATIONAL STATE PARK BOUNDARY
 - GAME LANDS BOUNDARY
 - MILITARY RESERVATION BOUNDARY
 - INDIAN RESERVATION BOUNDARY

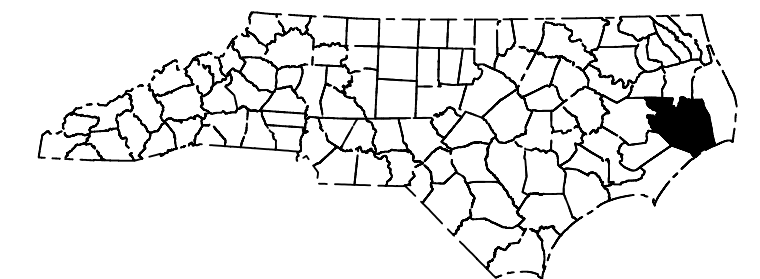


**HYDE COUNTY
NORTH CAROLINA**

PREPARED BY THE
NORTH CAROLINA DEPARTMENT OF TRANSPORTATION
OPERATIONS PROGRAM MANAGEMENT UNIT - MAPPING SECTION
IN COOPERATION WITH THE
U.S. DEPARTMENT OF TRANSPORTATION
FEDERAL HIGHWAY ADMINISTRATION



NORTH CAROLINA PLANE COORDINATE SYSTEM
LAMBERT CONFORMAL CONIC PROJECTION

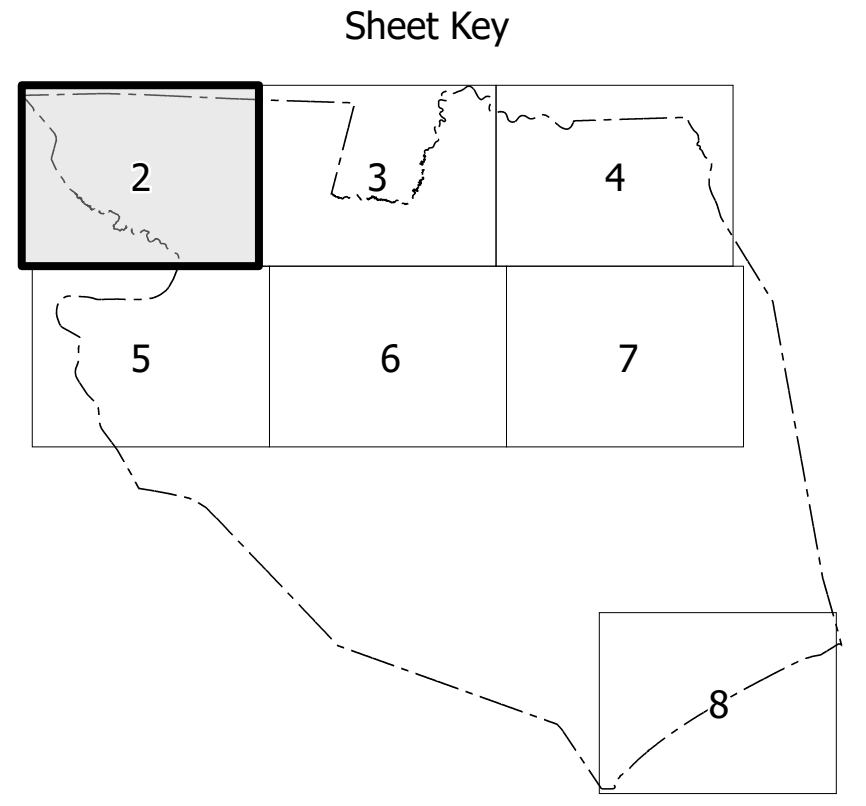
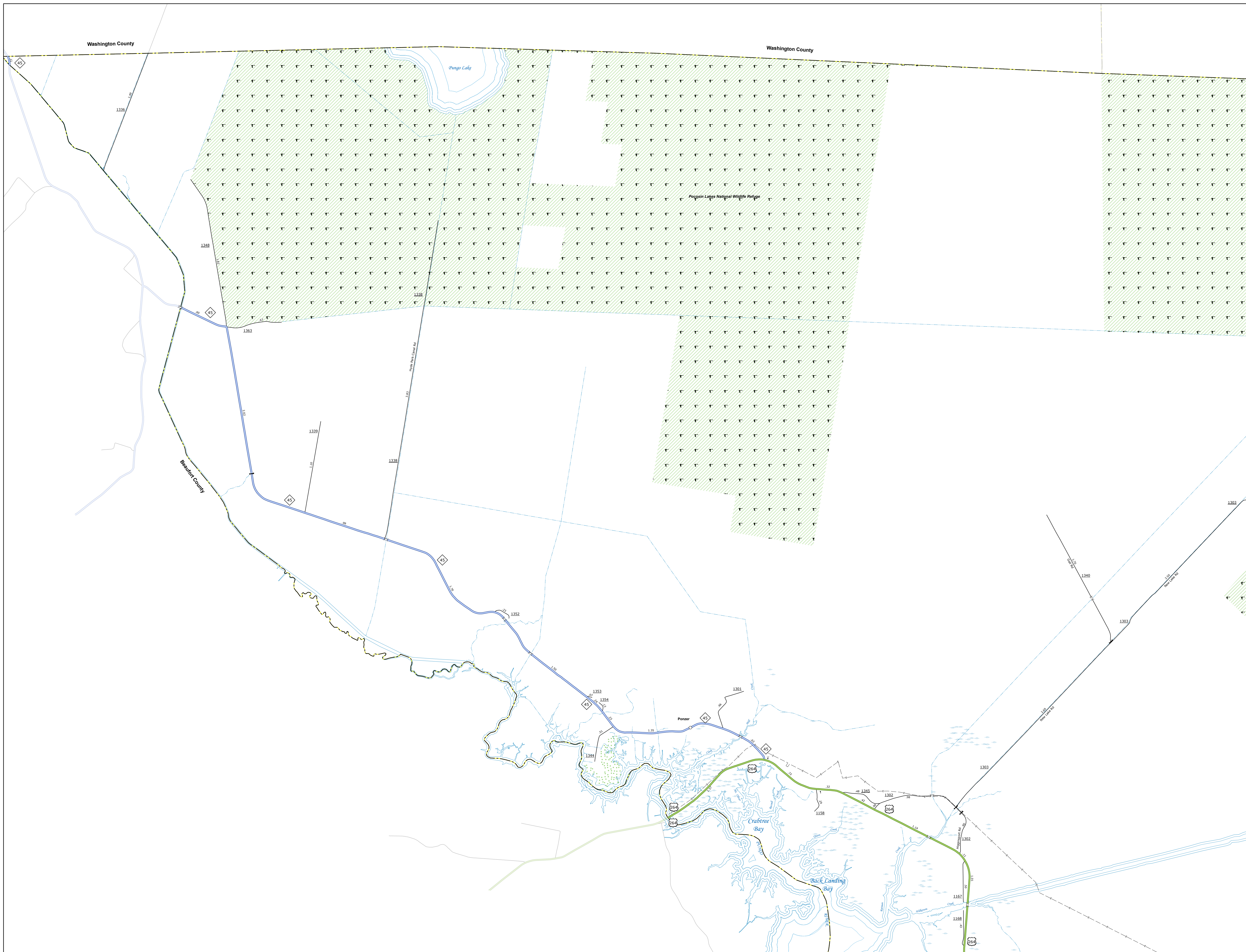


COPIES OF THIS MAP ARE AVAILABLE TO THE PUBLIC AT NOMINAL COST. CONTACT US TO ORDER:
mapinfo@ncdot.gov
http://connect.ncdot.gov/resources/State_Mapping/Pages/Ordering_Maps.aspx
 (919) 847-6466

TERMS OF USE: The Mapping Section's goal is to provide the most accurate and current information possible. Map data is compiled from numerous sources with varying dates of publication and map accuracy standards. As a result, the accuracy, currency, and completeness of the data provided will vary. The North Carolina Department of Transportation shall not be held liable for any errors in the map data. This map cannot be construed to be a legal document. The information shown on this map was last updated in March 2024. For digital copies of this map or additional map products, visit https://connect.ncdot.gov/resources/State_Mapping.

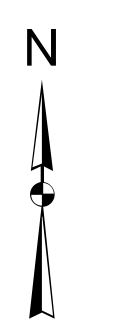
THE STATE OF NORTH CAROLINA. The Mapping Section's goal is to provide the most accurate and current information possible. Map data is compiled from numerous sources with varying degrees of authority and may not be perfectly accurate. As a result, the accuracy, reliability, and completeness of these data cannot be guaranteed. The information shown on this map was last updated in March 2024. For digital copies of this map or additional information, visit <https://www.ncdot.gov/transportation/transportation-services/transportation-services.aspx>.

COPIES OF THIS MAP ARE AVAILABLE TO THE PUBLIC AT THE OFFICE OF THE STATE ARCHIVIST, 100 EAST COLLETT STREET, RALEIGH, NC 27603. (919) 733-4400. <https://www.nc.gov/archives/>



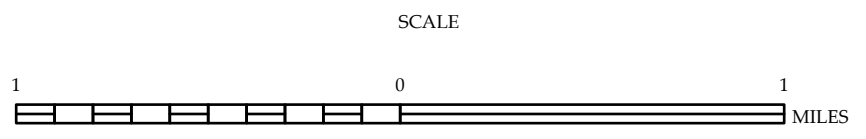
LEGEND

- INTERSTATE US NC Divided Hwy Undivided Hwy
- BLUE RIDGE PARKWAY
- UNIMPAVED ROAD
- ROAD SHOULDERS
- NON-SYSTEM ROAD
- PROVISIONALLY DESIGN ROAD
- PROTECTIVE CURB
- INTERSECTION
- STANDARD ROAD BRIDGE
- RAILROAD BRIDGE
- DRAW SPAN ON BRIDGE
- PIEDMONT BRIDGE
- PIEDMONT UNDERPASS
- VIADUCT UNDERPASS
- TUNNEL
- CULVERT
- PIVOT
- INTERSTATE HIGHWAY
- U.S. NUMBERED HIGHWAY
- U.S. NUMBERED BYWAY
- U.S. NUMBERED BYWAY ROUTE
- N.C. NUMBERED BYWAY ROUTE
- INTERSTATE INTERCHANGE NUMBER
- SECONDARY ROAD NUMBER
- UTILITY LINES
- RAILROAD LINE
- RAILROAD STATION
- INSET AREA
- STATE LINE
- COUNTY LINE
- CITY LIMITS
- CHURCH
- FERRY ROUTE AND RAMP
- NARROW CREEK OR STREAM
- WIDE RIVER OR CREEK
- RESERVOIR, POND OR LAKE IN ISLAND
- DAM OR DAM WITH LOCK
- WATERFALL
- SWAMP
- COURTNEY
- COUNTY SEAT
- SCHOOL
- COLLEGE OR UNIVERSITY
- HOSPITAL
- COAST GUARD STATION
- CHURCH
- CHURCH WITH CEMETERY
- CEMETERY
- PRISON STATION
- CORRECTIONS OR PENAL INSTITUTION
- QUARRY
- MNS OR PTT
- HIGHWAY CARPOOL OR SHUTTLE YARD
- HIGHWAY DIV. OR DIST. OFFICE
- MILITARY POST
- WATER STATION
- FARMS
- HISTORICAL SITE
- POINTS OF INTEREST
- STATE FOREST
- LIGHTHOUSE
- MOUNTAIN SUMMIT
- MOUNTAIN GAP
- OTTERPOOL
- REST AREA
- VISITOR CENTER AREA
- WILDLIFE REST AREA
- AIRPORT
- MILITARY AIRPORT
- NATIONAL STATE FOREST BOUNDARY
- WILDLIFE REFUGE
- NATIONAL STATE PARK BOUNDARY
- GAME LANDS BOUNDARY
- MILITARY RESERVATION BOUNDARY
- INDIAN RESERVATION BOUNDARY



**HYDE COUNTY
NORTH CAROLINA**

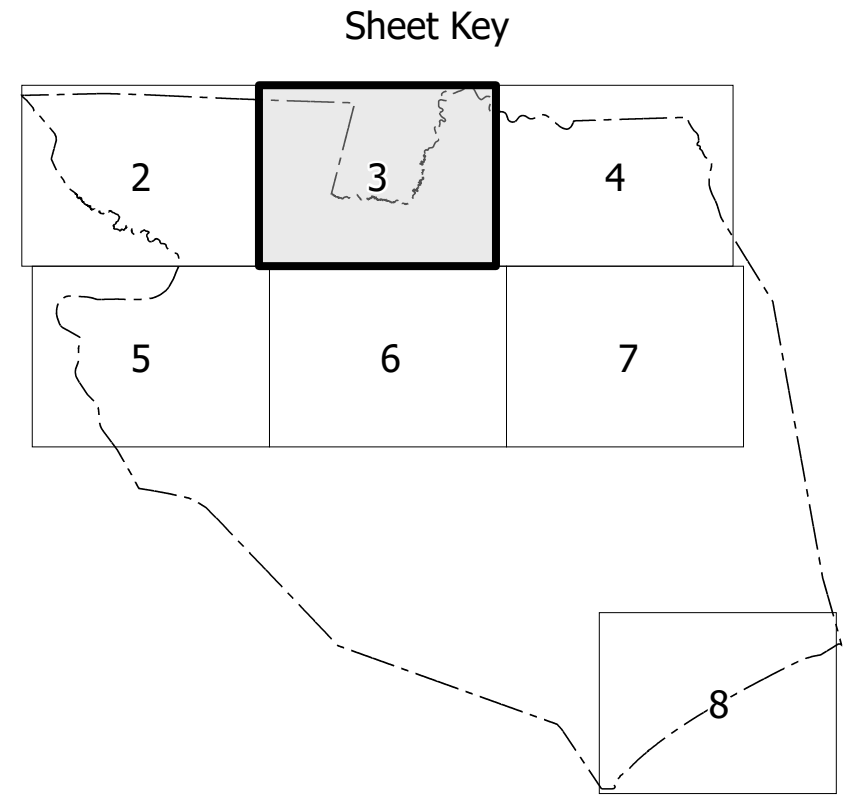
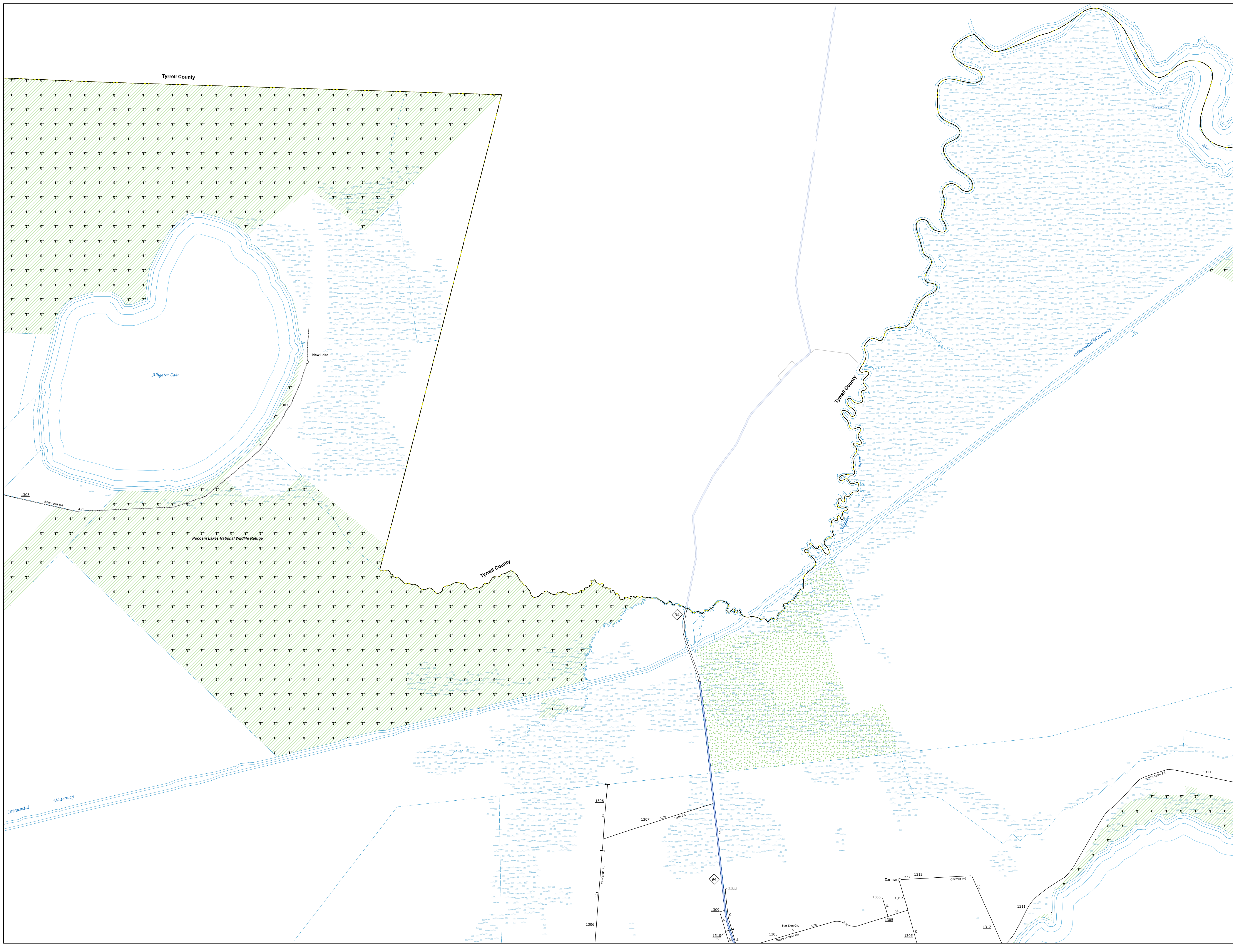
PREPARED BY THE
NORTH CAROLINA DEPARTMENT OF TRANSPORTATION
OPERATIONS PROGRAM MANAGEMENT UNIT - MAPPING SECTION
IN COOPERATION WITH THE
U.S. DEPARTMENT OF TRANSPORTATION
FEDERAL HIGHWAY ADMINISTRATION




NORTH CAROLINA PLANE COORDINATE SYSTEM
LAMBERT CONFORMAL CONIC PROJECTION

TERMS OF USE: The Mapping Section's goal is to provide the most accurate and current information possible. Any data is collected from numerous sources with varying dates of publication and may not be current. The accuracy, currency and completeness of the information is not guaranteed. The information shown on this map was last updated in March 2024.

COPIES OF THIS MAP ARE AVAILABLE TO THE PUBLIC AT THE OFFICE OF THE STATE ARCHIVIST, 100 EAST HARRIS STREET, RALEIGH, NC 27601. CONTACT: 919-733-8400.

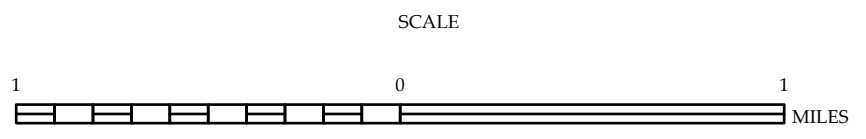


- LEGEND**
- INTERSTATE US NC
 - Divided Hwy
 - Undivided Hwy
 - BLUE RIDGE PARKWAY
 - UNIMPAVED GRAVEL ROAD
 - HARD SURFCEAD ROAD
 - NON-SYSTEM ROAD
 - PROVISIONALLY DESIGN ROAD
 - PROF. TYPED OR CENTER
 - INTERSECTION
 - STANDARD ROAD BRIDGE
 - RAILROAD BRIDGE
 - DRAW SPAN ON BRIDGE
 - PEDESTRIAN BRIDGE
 - PIEDMONT BRIDGE
 - VEHICULAR UNDERPASS
 - PIEDMONT UNDERPASS
 - TUNNEL
 - CULVERT
 - FERRY
 - INTERSTATE HIGHWAY
 - U.S. NUMBERED HIGHWAY
 - STATE NUMBERED HIGHWAY
 - U.S. NUMBERED BI-CYCLE ROUTE
 - N.C. NUMBERED BI-CYCLE ROUTE
 - INTERSTATE INTERCHANGE NUMBER
 - SECONDARY ROAD NUMBER
 - UTILITY LINES
 - RAILROAD STATION
 - INSET AREA
 - STATE LINE
 - COUNTY LINE
 - CORPORATED TOWN BOUNDARIES
 - CITY LIMITS
 - CITY LIMITS
 - FERRY ROUTE AND RAMP
 - NARROW CREEK OR STREAM
 - WIDE RIVER OR CREEK
 - BELOW OR ABOVE LAKE ISLAND
 - DAM OR DAM WITH LOCK
 - WATERFALL
 - SWAMP
 - COMMUNITY
 - COUNTY SEAT
 - SCHOOL
 - COLLEGE OR UNIVERSITY
 - HOSPITAL
 - COAST GUARD STATION
 - CHURCH
 - CHURCH WITH CEASETRY
 - CHURCH
 - POLICE STATION
 - CORRECTION OR PENAL INSTITUTION
 - QUARRY
 - MNS OR PFI
 - HIGHWAY GARAGE OR MAINT. YARD
 - HIGHWAY DIV. OR DIST. OFFICE
 - MILITARY POST
 - WATER STATION
 - FAIRGROUNDS
 - HISTORICAL SITE
 - POINTS OF INTEREST
 - POST OFFICE
 - STATE FOREST
 - LIGHTHOUSE
 - MOUNTAIN SUMMIT
 - MOUNTAIN GAP
 - OTHER MARK
 - REST AREA
 - VISITOR CENTER AREA
 - WILDLIFE REST AREA
 - AIRPORT
 - MILITARY AIRPORT
 - NATIONAL STATE FOREST BOUNDARY
 - WILDLIFE REFUGE
 - NATIONAL STATE PARK BOUNDARY
 - GAME LANDS BOUNDARY
 - MILITARY RESERVATION BOUNDARY
 - INDIAN RESERVATION BOUNDARY



**HYDE COUNTY
NORTH CAROLINA**

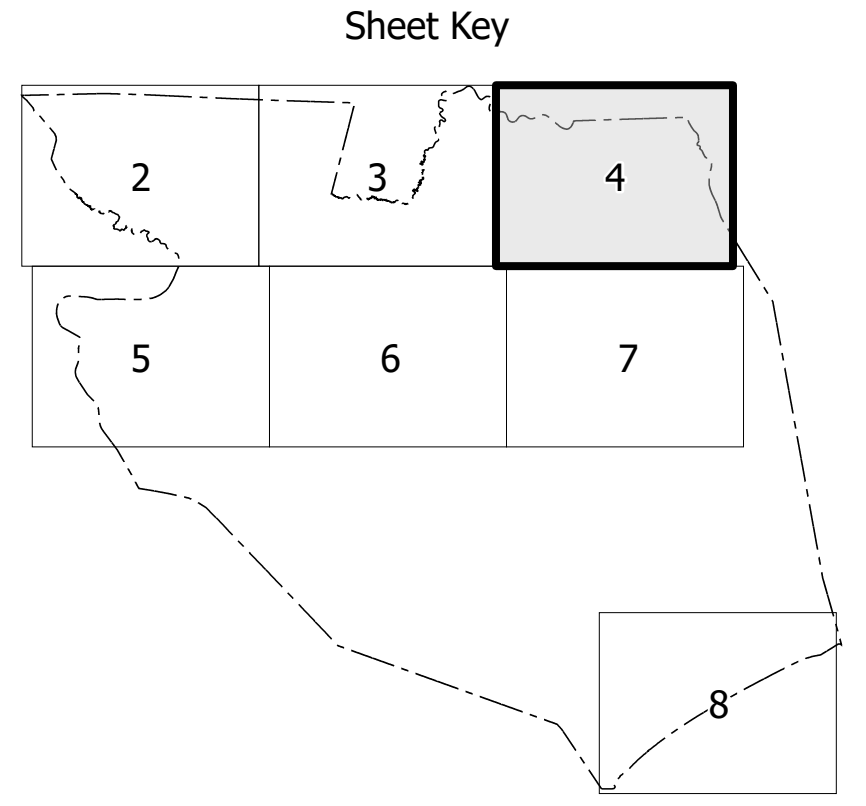
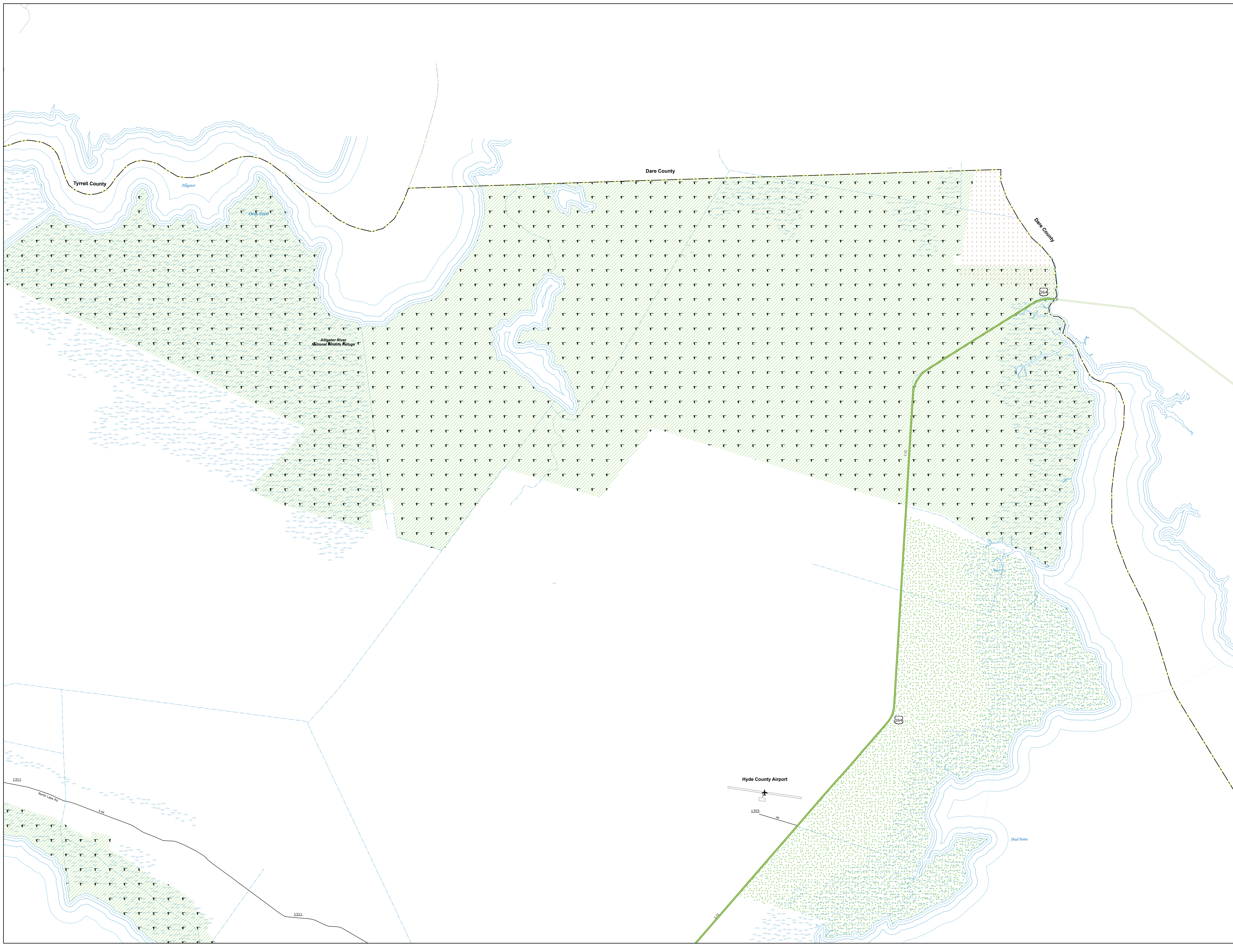
PREPARED BY THE
NORTH CAROLINA DEPARTMENT OF TRANSPORTATION
OPERATIONS PROGRAM MANAGEMENT UNIT - MAPPING SECTION
IN COOPERATION WITH THE
U.S. DEPARTMENT OF TRANSPORTATION
FEDERAL HIGHWAY ADMINISTRATION



SCALE
NORTH CAROLINA PLANE COORDINATE SYSTEM
LAMBERT CONFORMAL CONIC PROJECTION

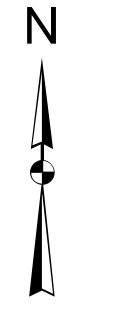
TERMS OF USE: The Mapping Section's goal is to provide the most accurate and current information possible. Map data is compiled from numerous sources with varying degrees of authority and map accuracy standards. As a result, the accuracy, currency and completeness of these maps cannot be guaranteed by this document. The information shown on the map was last updated in March 2024. For digital copies of this map or additional map products, visit <https://www.ncdot.gov/transportation/mapping/>

COPIES OF THIS MAP ARE AVAILABLE TO THE PUBLIC AT THE OFFICE OF THE STATE ARCHIVIST, 100 EAST 10TH STREET, RALEIGH, NC 27601. CONTACT: 919-733-4400



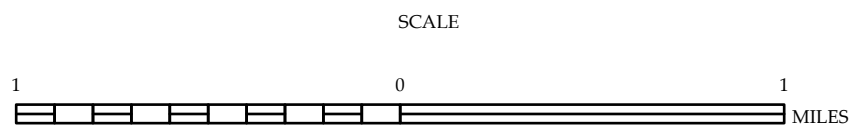
LEGEND

- INTERSTATE US NC
- BLUE RIDGE PARKWAY
- UNIMPAVED DRIVEWAY
- HARD SURFCEAD ROAD
- NON-SYSTEM ROAD
- PROVISIONALLY GRADED ROAD
- PRIVATE TIE OFF CAYEN
- INTERSTATE INTERCHANGE
- STANDARD ROAD BRIDGE
- RAILROAD BRIDGE
- TRAW SPAN ON BRIDGE
- PIEDMONT BRIDGE
- PIEDMONT WALKWAY
- PIEDMONT UNDERPASS
- VIADUCT UNDERPASS
- TUNNEL
- CLAYVET
- PIV
- INTERSTATE HIGHWAY
- U.S. NUMBERED HIGHWAY
- U.S. NUMBERED BYWAY
- U.S. NUMBERED BYWAY ROUTE
- N.C. NUMBERED BYWAY ROUTE
- INTERSTATE INTERCHANGE NUMBER
- SECONDARY ROAD NUMBER
- UTILITY LINES
- RAILROAD LINE
- RAILROAD STATION
- INLET AREA
- STATE LINE
- COUNTY LINE
- UNINCORPORATED BOUNDARIES
- CITY LIMITS
- FERRY ROUTE AND RAMP
- NARROW CREEK OR STREAM
- WIDE RIVER OR CREEK
- BEVERAGE BOTTLE LAGOON ISLAND
- DAM OR DAM WITH LOCK
- WATERFALL
- SWAMP
- CORREMENT
- COUNTY SEAT
- SCHOOL
- COLLEGE OR UNIVERSITY
- HOSPITAL
- COAST GUARD STATION
- CHURCH
- CHURCH WITH CEMETERY
- CEMETERY
- PRISON STATION
- CORRECTIONS OR PENAL INSTITUTION
- QUARRY
- MNS OR PFI
- HIGHWAY GARAGE OR MAINT. YARD
- HIGHWAY DIV. OR DIST. OFFICE
- MILITARY POST
- WATER STATION
- FAIRGROUNDS
- HISTORICAL SITE
- POINTS OF INTEREST
- BOY SCOUTS
- STATE FOREST
- LIGHTHOUSE
- MOUNTAIN SUMMIT
- MOUNTAIN GAP
- OTTERPOOL
- REST AREA
- VISITOR CENTER REST AREA
- WILSONVILLE REST AREA
- AIRPORT
- MILITARY AIRPORT
- NATIONAL STATE FOREST BOUNDARY
- WILDLIFE REFUGE
- NATIONAL STATE PARK BOUNDARY
- GAME LANDS BOUNDARY
- MILITARY RESERVATION BOUNDARY
- INDIAN RESERVATION BOUNDARY

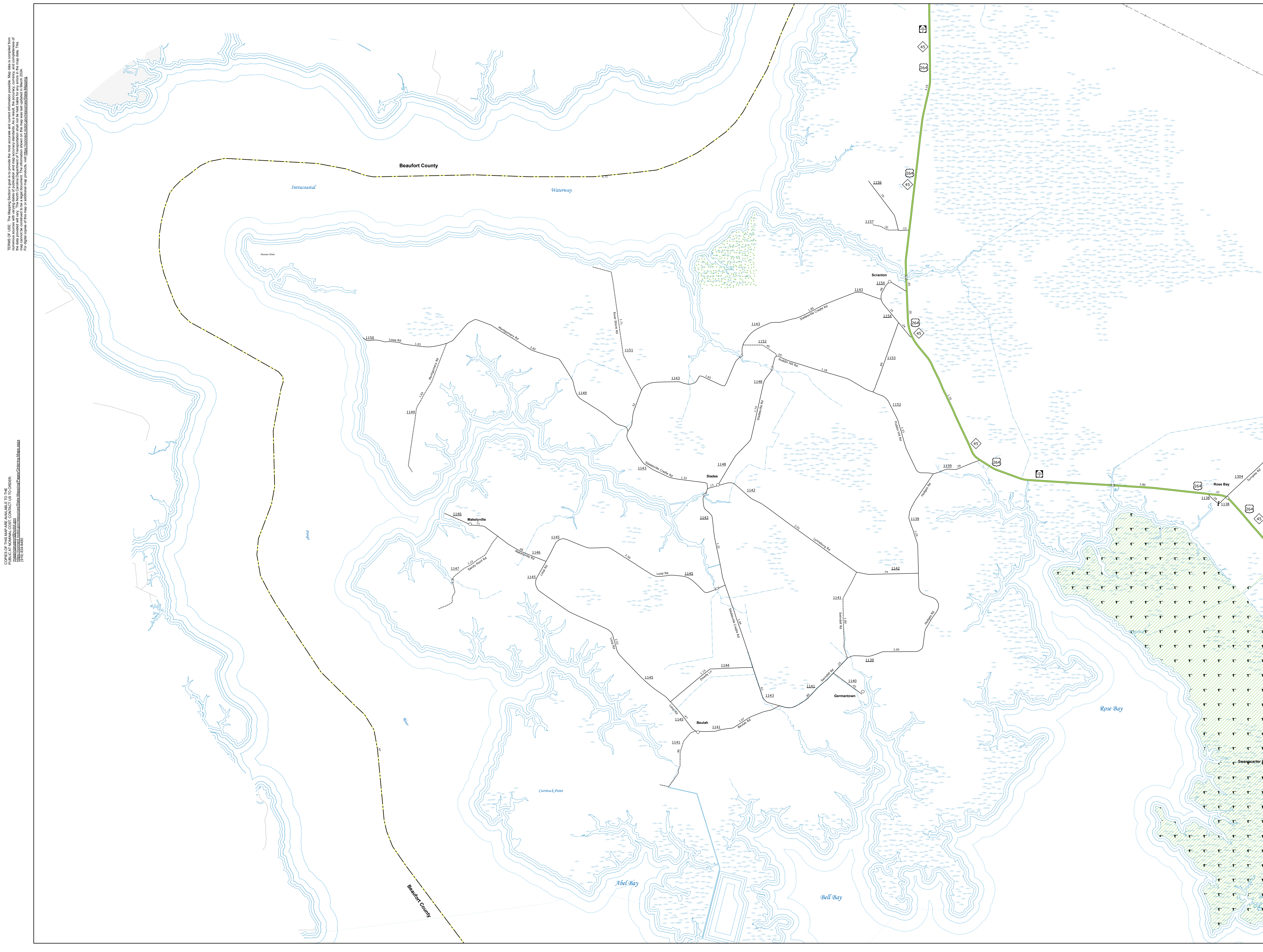


**HYDE COUNTY
NORTH CAROLINA**

PREPARED BY THE
NORTH CAROLINA DEPARTMENT OF TRANSPORTATION
OPERATIONS PROGRAM MANAGEMENT UNIT - MAPPING SECTION
IN COOPERATION WITH THE
U.S. DEPARTMENT OF TRANSPORTATION
FEDERAL HIGHWAY ADMINISTRATION

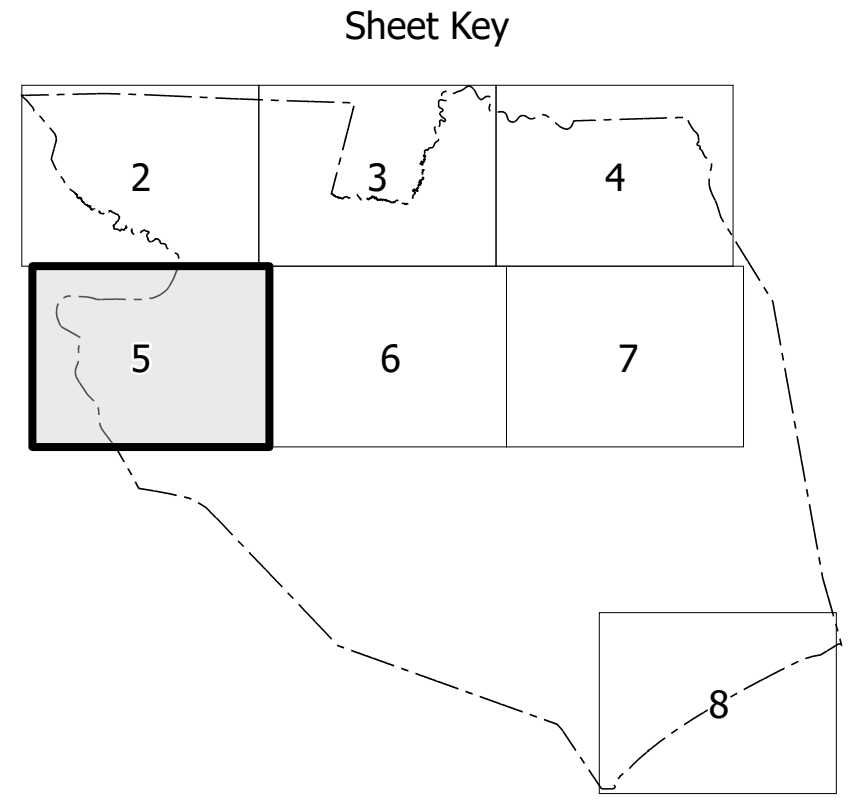


NORTH CAROLINA PLANE COORDINATE SYSTEM
LAMBERT CONFORMAL CONIC PROJECTION



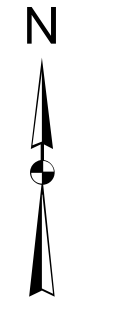
TERMS OF USE: The Mapping Section's goal is to provide the most accurate and current information possible. Map data is collected from numerous sources with varying degrees of accuracy. As a result, the accuracy, currency and completeness of information cannot be guaranteed. The information shown on this map was last updated in March 2024. For digital copies of this map or additional map products, visit <https://www.ncdot.gov/Map-Data/Products/Maps.aspx>.

COPIES OF THIS MAP ARE AVAILABLE TO THE PUBLIC AT THE OFFICE OF THE STATE ARCHIVIST, 100 WEST GATE STREET, RALEIGH, NC 27603. CONTACT: 919.733.4444.



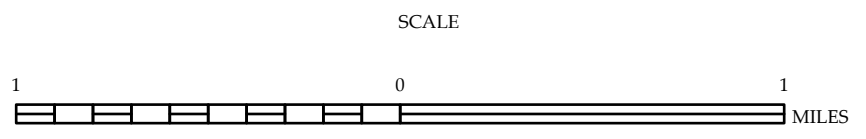
LEGEND

- INTERSTATE US NC
- Blue Ridge Parkway
- Divided Hwy
- Undivided Hwy
- Blue Ridge Parkway
- US Numbered Highway
- NC Numbered Highway
- US Numbered Bicycle Route
- NC Numbered Bicycle Route
- Interstate Interchange Number
- Secondary Road Number
- Utility Lines
- Railroad Lines
- Railroad Station
- Inset Area
- State Line
- County Line
- Unincorporated Boundaries
- City Limits
- Ferry Route and Ramp
- Narrow Creek or Stream
- Wide River or Creek
- Reservoir, Pond or Lake in Island
- Dam or Dam with Lock
- Waterfall
- Swamp
- Community
- County Seat
- School
- College or University
- Hospital
- Coast Guard Station
- Church
- Church with Cemetery
- Cemetery
- Prison Station
- Corrections or Penal Institution
- Quarry
- Mine or Pit
- Highway Garage or Maint. Yard
- Highway Div. or Dist. Office
- Military Post
- Water Station
- Fairgrounds
- Historical Site
- Points of Interest
- Fortifier
- State Forest
- Lighthouse
- Mountain Summit
- Mountain Gap
- Otherologic
- Rest Area
- Visitor Center Area
- Wildlife Refuge Area
- Airport
- Military Airport
- National State Forest Boundary
- Wildlife Refuge
- National State Park Boundary
- Game Lands Boundary
- Military Reservation Boundary
- Indian Reservation Boundary



**HYDE COUNTY
NORTH CAROLINA**

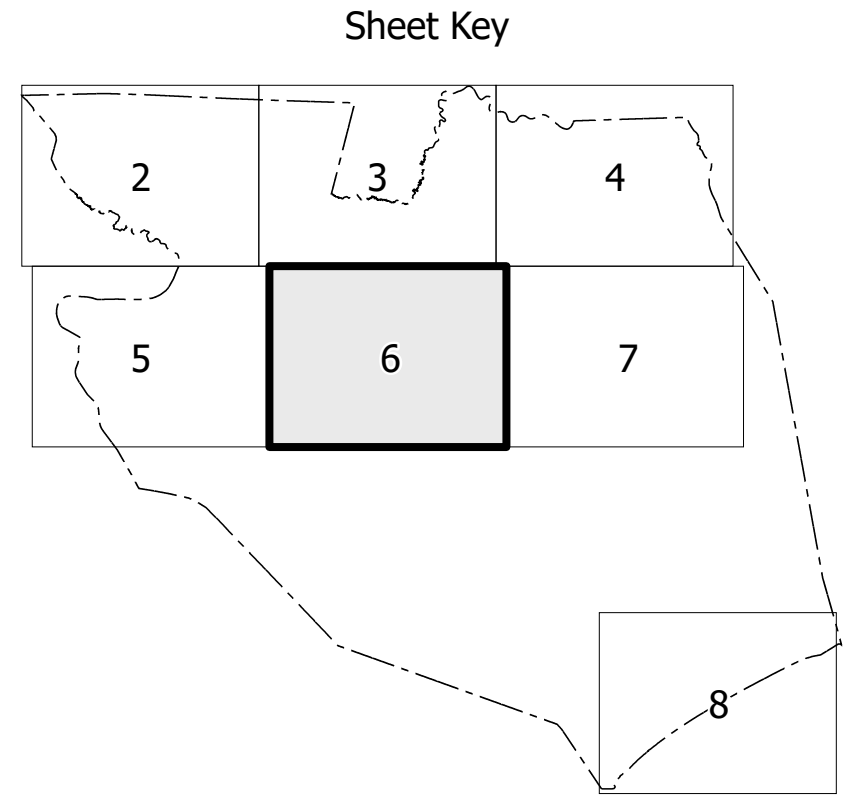
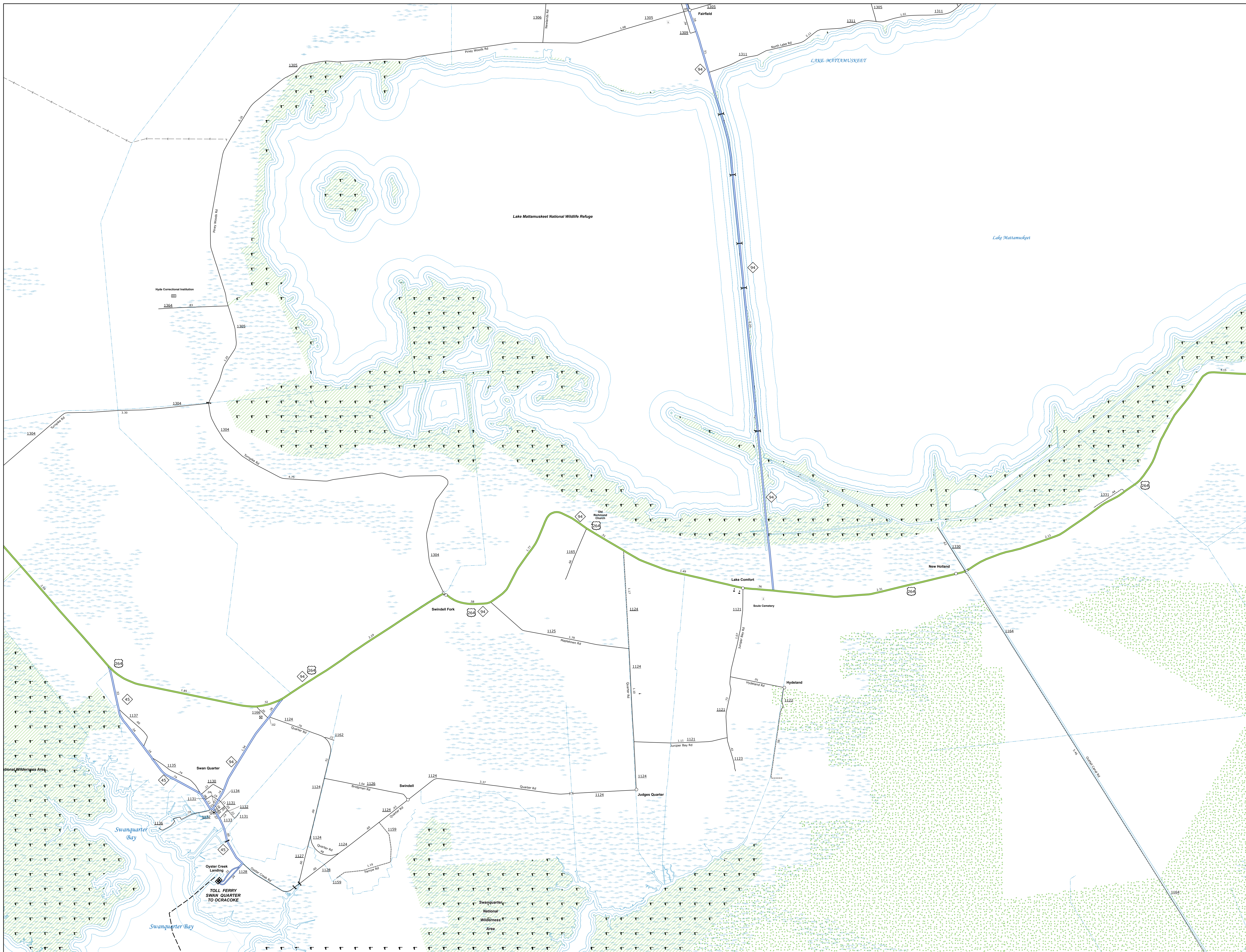
PREPARED BY THE
NORTH CAROLINA DEPARTMENT OF TRANSPORTATION
OPERATIONS PROGRAM MANAGEMENT UNIT - MAPPING SECTION
IN COOPERATION WITH THE
U.S. DEPARTMENT OF TRANSPORTATION
FEDERAL HIGHWAY ADMINISTRATION



NORTH CAROLINA PLANE COORDINATE SYSTEM
LAMBERT CONFORMAL CONIC PROJECTION

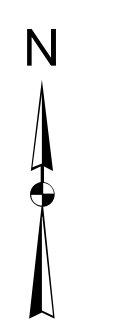
TERMS OF USE: The Mapping Section's goal is to provide the most accurate and current information possible. Map data is collected from numerous sources with varying degrees of accuracy and precision. As a result, the accuracy, currency and completeness of information cannot be guaranteed. The information shown on this map was last updated in March 2024. For digital copies of this map or additional map products, visit <https://www.ncdot.gov/transportation/Mapping/Products/Products.aspx>

COPIES OF THIS MAP ARE AVAILABLE TO THE PUBLIC AT THE FOLLOWING URL: <https://www.ncdot.gov/transportation/Mapping/Products/Products.aspx>



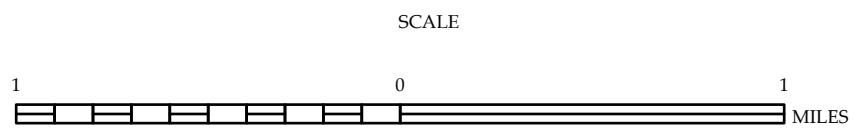
LEGEND

- INTERSTATE US NC
- Blue Ridge Parkway
- Divided Hwy
- Unimproved Hwy
- Blue Ridge Parkway
- Unimproved Road
- Hard Surface Road
- Non-System Road
- Professionally Graded Road
- Private Trail or Open
- Interchange
- Standard Road Bridge
- Railroad Bridge
- Draw Span on Bridge
- Pedestrian Bridge
- Pedestrian Walkway
- Pedestrian Underpass
- Vehicle Underpass
- Tunnel
- Culvert
- Fwy
- Interstate Highway
- U.S. Numbered Highway
- N.C. Numbered Highway
- U.S. Numbered Bicycle Route
- N.C. Numbered Bicycle Route
- Interchange Number
- Secondary Road Number
- Utility Lines
- Railroad Line
- Railroad Station
- Inset Area
- State Line
- County Line
- Unincorporated Boundaries
- City Limits
- Ferry Route and Ramp
- Narrow Creek or Stream
- Wide River or Creek
- Reservoir, Pond or Lake in Island
- Dam or Dam with Lock
- Waterfall
- Swamp
- Community
- County Seat
- School
- College or University
- Hospital
- Coast Guard Station
- Church
- Church with Cemetery
- Cemetery
- Police Station
- Corrections or Penal Institution
- Quarry
- MNS or PFI
- Historic Carriage or Stage Stand
- Highway Div. or Dist. Office
- Military Post
- Water Station
- Fairgrounds
- Historical Site
- Points of Interest
- Post Office
- State Forest
- Lighthouse
- Mountain Summit
- Mountain Gap
- Other Use
- Rest Area
- Visitor Center Area
- Wildlife Refuge Area
- Airport
- Military Airport
- National State Forest Boundary
- Wildlife Refuge
- National State Park Boundary
- Game Lands Boundary
- Military Reservation Boundary
- Indian Reservation Boundary

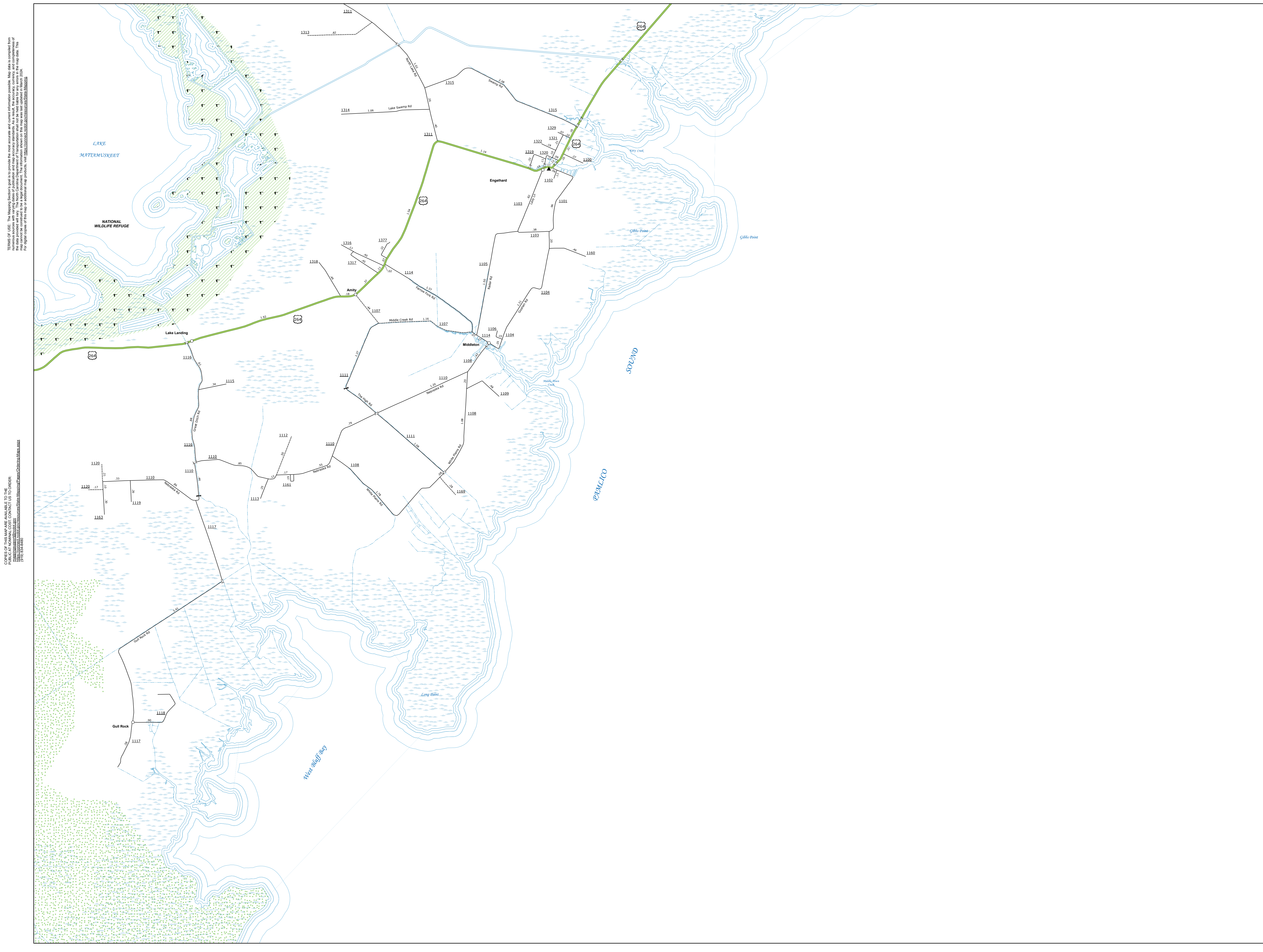


**HYDE COUNTY
NORTH CAROLINA**

PREPARED BY THE
NORTH CAROLINA DEPARTMENT OF TRANSPORTATION
OPERATIONS PROGRAM MANAGEMENT UNIT - MAPPING SECTION
IN COOPERATION WITH THE
U.S. DEPARTMENT OF TRANSPORTATION
FEDERAL HIGHWAY ADMINISTRATION

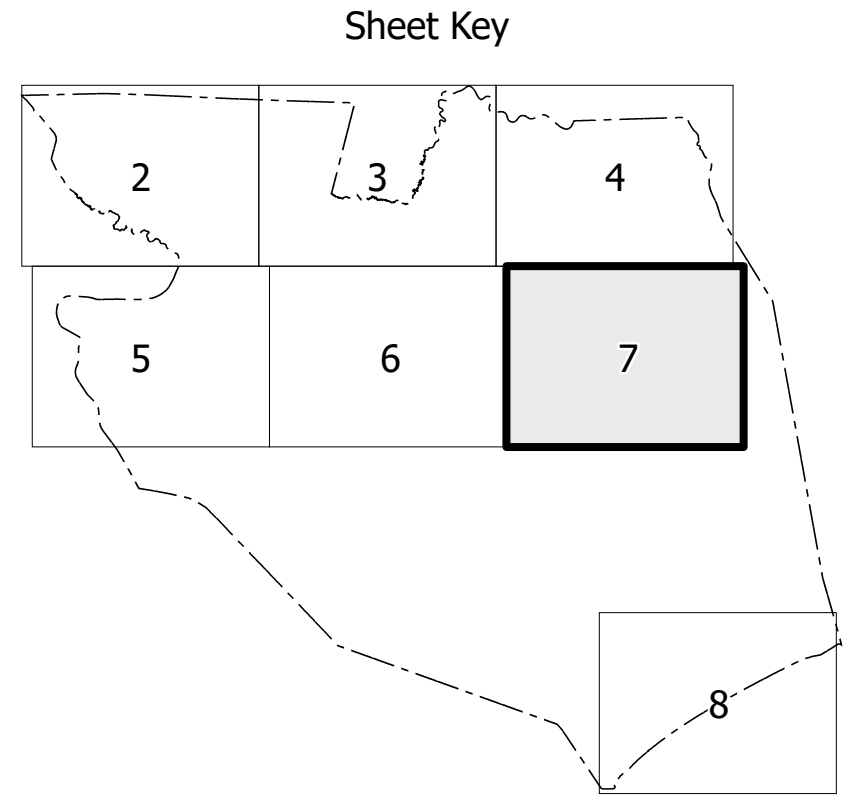


NORTH CAROLINA PLANE COORDINATE SYSTEM
LAMBERT CONFORMAL CONIC PROJECTION



TERMS OF USE: The Mapping Section's goal is to provide the most accurate and current information possible. Map data is collected from numerous sources with varying degrees of accuracy and scale. While every effort is made to ensure the accuracy, completeness, and timeliness of the information shown on this map, the information shown on this map may not be current. The information shown on this map may not be current. For digital copies of this map or additional information, visit www.ncdot.gov.

COPIES OF THIS MAP ARE AVAILABLE TO THE PUBLIC AT THE OFFICE OF THE STATE ARCHIVIST, 100 EAST 10TH STREET, RALEIGH, NC 27601. (919) 733-4400.

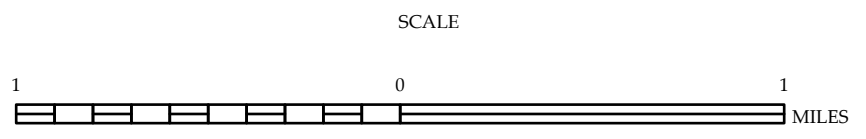


- LEGEND**
- INTERSTATE US NC
 - Blue Ridge Parkway
 - Divided Hwy
 - Undivided Hwy
 - Blue Ridge Parkway
 - Unimproved Road
 - Hard Surface Road
 - Non-System Road
 - Proposed Main Road
 - Proposed Branch Road
 - Proposed Right of Way
 - Interchange
 - Standard Road Bridge
 - Railroad Bridge
 - Draw Span on Bridge
 - Pedestrian Bridge
 - Pedestrian Walkway
 - Pedestrian Underpass
 - Vehicle Underpass
 - Tunnel
 - Culvert
 - Fwy
 - Interstate Highway
 - U.S. Numbered Highway
 - N.C. Numbered Highway
 - U.S. Numbered Bicycle Route
 - N.C. Numbered Bicycle Route
 - Interstate Interchange Number
 - Secondary Road Number
 - Utility Lines
 - Railroad Station
 - Inset Area
 - State Line
 - County Line
 - City Limits
 - City Limits
 - Ferry Route and Ramp
 - Narrow Creek or Stream
 - Wide River or Creek
 - Reservoir, Pond or Lake in Island
 - Dam or Dam with Lock
 - Waterfall
 - Swamp
 - Community
 - County Seat
 - School
 - College or University
 - Hospital
 - Coast Guard Station
 - Church
 - Church with Cemetery
 - Cemetery
 - Police Station
 - Corrections or Penal Institution
 - Quarry
 - MNS or PFT
 - Highway Garage or Maint. Yard
 - Highway Div. or Dist. Office
 - Military Post
 - Water Station
 - Fairgrounds
 - Historical Site
 - Points of Interest
 - State Forest
 - Light House
 - Mountain Summit
 - Mountain Gap
 - Other
 - Rest Area
 - Visitor Ctr. Rest Area
 - Wildlife Ctr. Rest Area
 - Airport
 - Military Airport
 - National State Forest Boundary
 - Wildlife Refuge
 - National State Park Boundary
 - Game Land Boundary
 - Military Reservation Boundary
 - Indian Reservation Boundary



**HYDE COUNTY
NORTH CAROLINA**

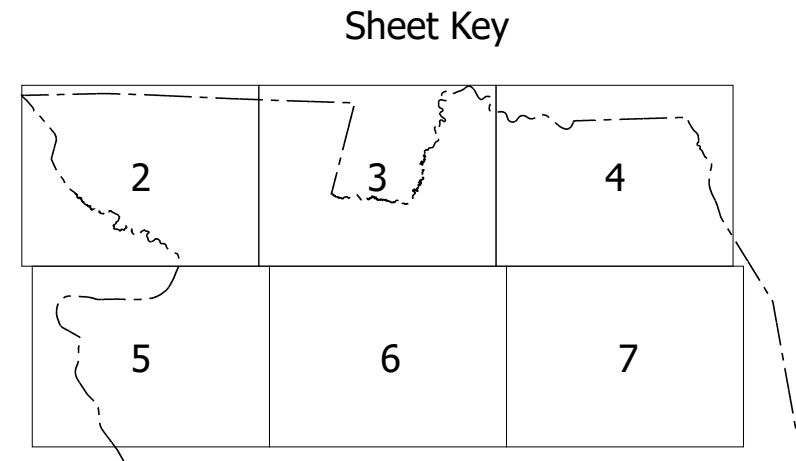
PREPARED BY THE
NORTH CAROLINA DEPARTMENT OF TRANSPORTATION
OPERATIONS PROGRAM MANAGEMENT UNIT - MAPPING SECTION
IN COOPERATION WITH THE
U.S. DEPARTMENT OF TRANSPORTATION
FEDERAL HIGHWAY ADMINISTRATION



NORTH CAROLINA PLANE COORDINATE SYSTEM
LAMBERT CONFORMAL CONIC PROJECTION

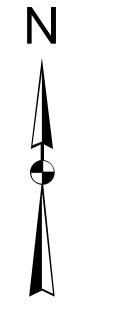
TERMS OF USE: This map is provided to you as a courtesy. It is not intended to be used as a legal document. The accuracy of the information shown on this map is not guaranteed. It is the responsibility of the user to verify the accuracy of the information shown on this map. The information shown on this map was last updated in March 2024. For digital copies of this map or additional information, visit <https://www.ncdot.gov/transportation/mapping/Products.aspx>.

COPIES OF THIS MAP ARE AVAILABLE TO THE PUBLIC. CONTACT US TO OBTAIN A COPY. 919.874.8400



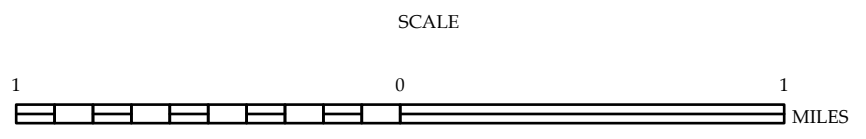
LEGEND

INTERSTATE	US	NC	Divided Hwy
Blue Ridge Parkway			Unimproved Hwy
Two-Way Paved Road			Unimproved Road
Hard Surface Road			Non-System Road
Non-System Road			Professionally Drains Road
Professionally Drains Road			Paved Rd or Curb
Paved Rd or Curb			Interchange
Interchange			Standard Road Bridge
Standard Road Bridge			Railroad Bridge
Railroad Bridge			Draw Span on Bridge
Draw Span on Bridge			Pedestrian Bridge
Pedestrian Bridge			Pedestrian Walkway
Pedestrian Walkway			Pedestrian Underpass
Pedestrian Underpass			Vehicle Underpass
Vehicle Underpass			Tunnel
Tunnel			Culvert
Culvert			Fwy
Fwy			Interstate Highway
Interstate Highway			U.S. Numbered Highway
U.S. Numbered Highway			U.S. Numbered Bicycle Route
U.S. Numbered Bicycle Route			N.C. Numbered Bicycle Route
N.C. Numbered Bicycle Route			Interchange Number
Interchange Number			Secondary Road Number
Secondary Road Number			Utility Lines
Utility Lines			Railroad Line
Railroad Line			Railroad Station
Railroad Station			Inset Area
Inset Area			State Line
State Line			County Line
County Line			Unincorporated Boundaries
Unincorporated Boundaries			City Limits
City Limits			Ferry Route and Ramp
Ferry Route and Ramp			Narrow Creek or Stream
Narrow Creek or Stream			Wide River or Creek
Wide River or Creek			Reservoir, Pond, or Lake in Island
Reservoir, Pond, or Lake in Island			Dam or Dam with Lock
Dam or Dam with Lock			Waterfall
Waterfall			Swamp
Swamp			County Seat
County Seat			School
School			College or University
College or University			Hospital
Hospital			Coast Guard Station
Coast Guard Station			Church
Church			Church with Cemetery
Church with Cemetery			Cemetery
Cemetery			Prison Station
Prison Station			Corrections or Penal Institution
Corrections or Penal Institution			Gas Station
Gas Station			MNS or PFI
MNS or PFI			Highway Carpool or Mount Yard
Highway Carpool or Mount Yard			Highway Div. or Dist. Office
Highway Div. or Dist. Office			Military Post
Military Post			Military Station
Military Station			Fairgrounds
Fairgrounds			Historical Site
Historical Site			Points of Interest
Points of Interest			Wild Area
Wild Area			State Forest
State Forest			Lighthouse
Lighthouse			Mountain Summit
Mountain Summit			Mountain Gap
Mountain Gap			Rest Area
Rest Area			Visitor Ctr Rest Area
Visitor Ctr Rest Area			Wellhead Ctr Rest Area
Wellhead Ctr Rest Area			Airport
Airport			Military Airport
Military Airport			National State Forest Boundary
National State Forest Boundary			Wildlife Refuge
Wildlife Refuge			National State Park Boundary
National State Park Boundary			Game Land Boundary
Game Land Boundary			Military Reservation Boundary
Military Reservation Boundary			Indian Reservation Boundary



HYDE COUNTY NORTH CAROLINA

PREPARED BY THE
NORTH CAROLINA DEPARTMENT OF TRANSPORTATION
OPERATIONS PROGRAM MANAGEMENT UNIT - MAPPING SECTION
IN COOPERATION WITH THE
U.S. DEPARTMENT OF TRANSPORTATION
FEDERAL HIGHWAY ADMINISTRATION



NORTH CAROLINA PLANE COORDINATE SYSTEM
LAMBERT CONFORMAL CONIC PROJECTION