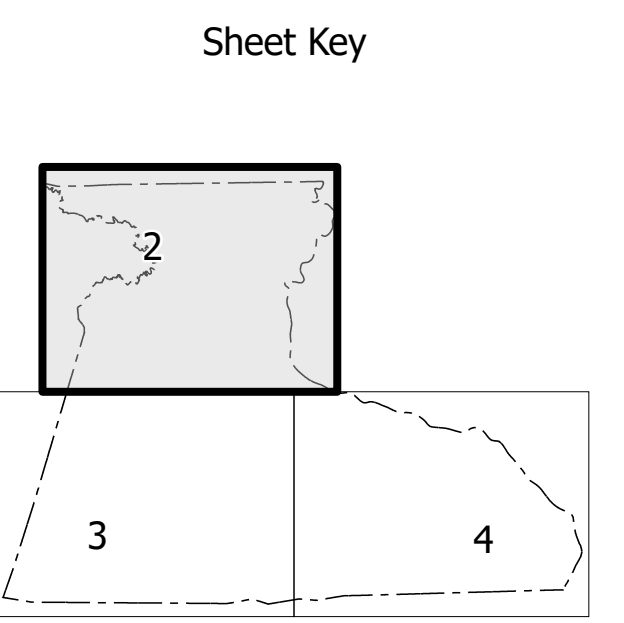
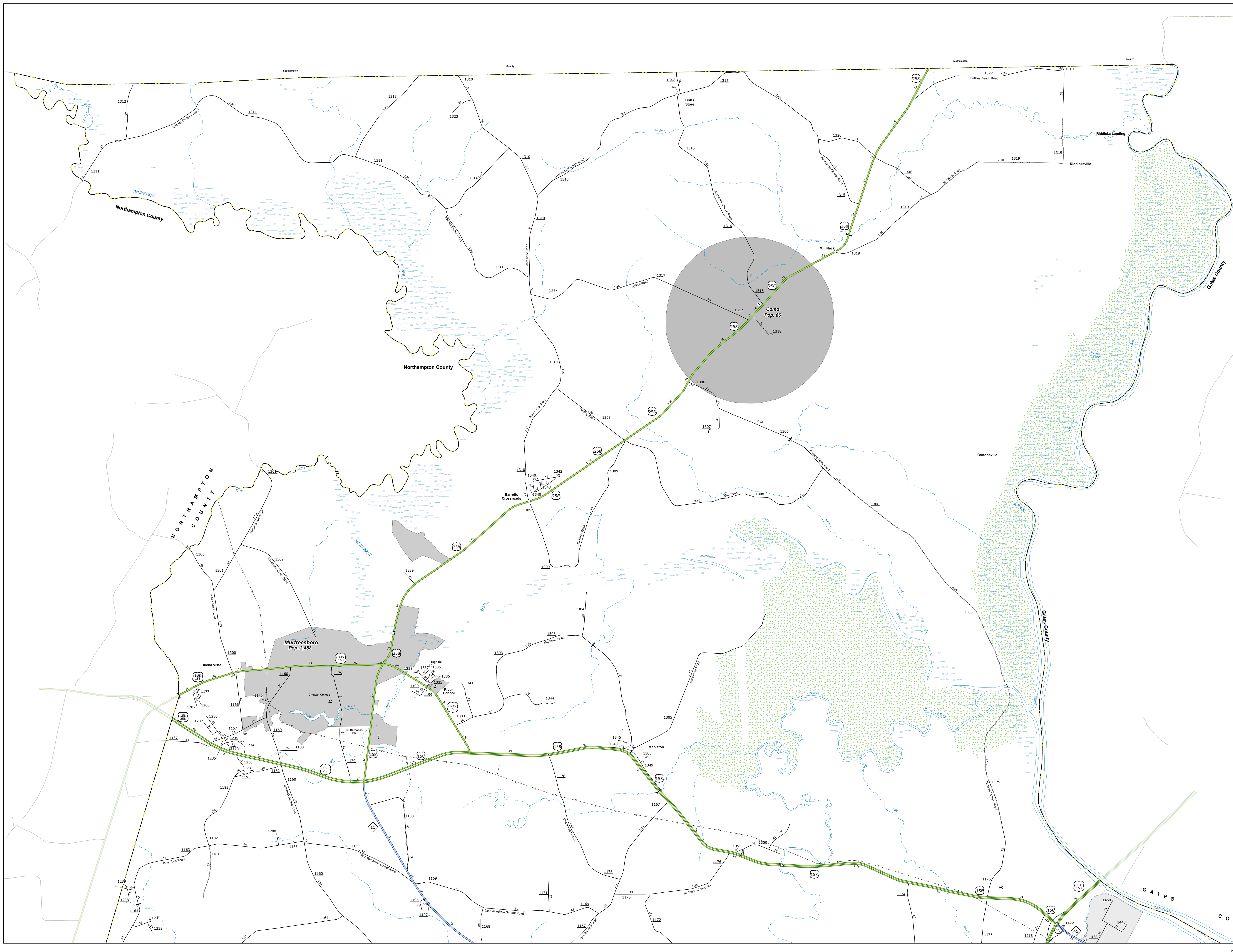


TERMS OF USE: The Mapping Section's goal is to provide the most accurate and current information possible. Map data is collected from numerous sources with varying degrees of accuracy. As a result, the accuracy, currency and completeness of information cannot be guaranteed. The information shown on this map was updated in March 2024. For digital copies of this map or additional map products, visit <https://www.ncdot.gov/transportation/operations-program-management-unit/mapping-section>.

COPIES OF THIS MAP ARE AVAILABLE TO THE PUBLIC AT THE OFFICE OF THE STATE ARCHIVIST, 100 EAST COLLETT STREET, RALEIGH, NC 27603. (919) 733-4400.

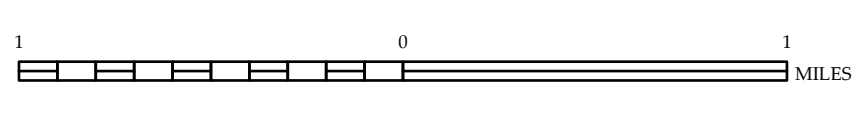


- LEGEND**
- INTERSTATE US NC
 - INTERSTATE HIGHWAY
 - U.S. NUMBERED HIGHWAY
 - N.C. NUMBERED HIGHWAY
 - U.S. NUMBERED BI-CYCLE ROUTE
 - N.C. NUMBERED BI-CYCLE ROUTE
 - INTERSTATE INTERCHANGE NUMBER
 - SECONDARY ROAD NUMBER
 - TRUCK ROUTE
 - TRUCK ROUTE AND RAMP
 - RAILROAD LINE
 - RAILROAD STATION
 - INSET AREA
 - STATE LINE
 - COUNTY LINE
 - SMOOTHED URBAN BOUNDARIES
 - CITY LIMITS
 - UNINCORPORATED SETTLEMENTS
 - COMMUNITY
 - COUNTY SEAT
 - SCHOOL
 - COLLEGE OR UNIVERSITY
 - HOSPITAL
 - CONVENT GARD STATION
 - CHURCH
 - CHURCH WITH CEMETERY
 - CEMETERY
 - PUBLIC SQUARE
 - CORRECTION OR PENAL INSTITUTION
 - QUARRY
 - MINE OR PIT
 - HIGHWAY GARAGE OR MAINT. YARD
 - HIGHWAY JOY OR REST STOP
 - MILITARY POST
 - WELDER STATION
 - LABORERS
 - HISTORICAL SITE
 - POSSIBLE INTEREST
 - POST OFFICE
 - STATE STORE
 - LIGHTHOUSE
 - MOUNTAIN SHEDD
 - MOUNTAIN GAP
 - OVERLOOK
 - REST AREA
 - VISITOR CENTER REST AREA
 - WELCOME CENTER REST AREA
 - AIRPORT
 - MILITARY AIRPORT
 - NATIONAL STATE FOREST BOUNDARY
 - WILDLIFE REFUGE
 - NATIONAL STATE PARK BOUNDARY
 - GAME LANDS BOUNDARY
 - MILITARY RESERVATION BOUNDARY
 - FISH AND WILDLIFE RESERVATION BOUNDARY

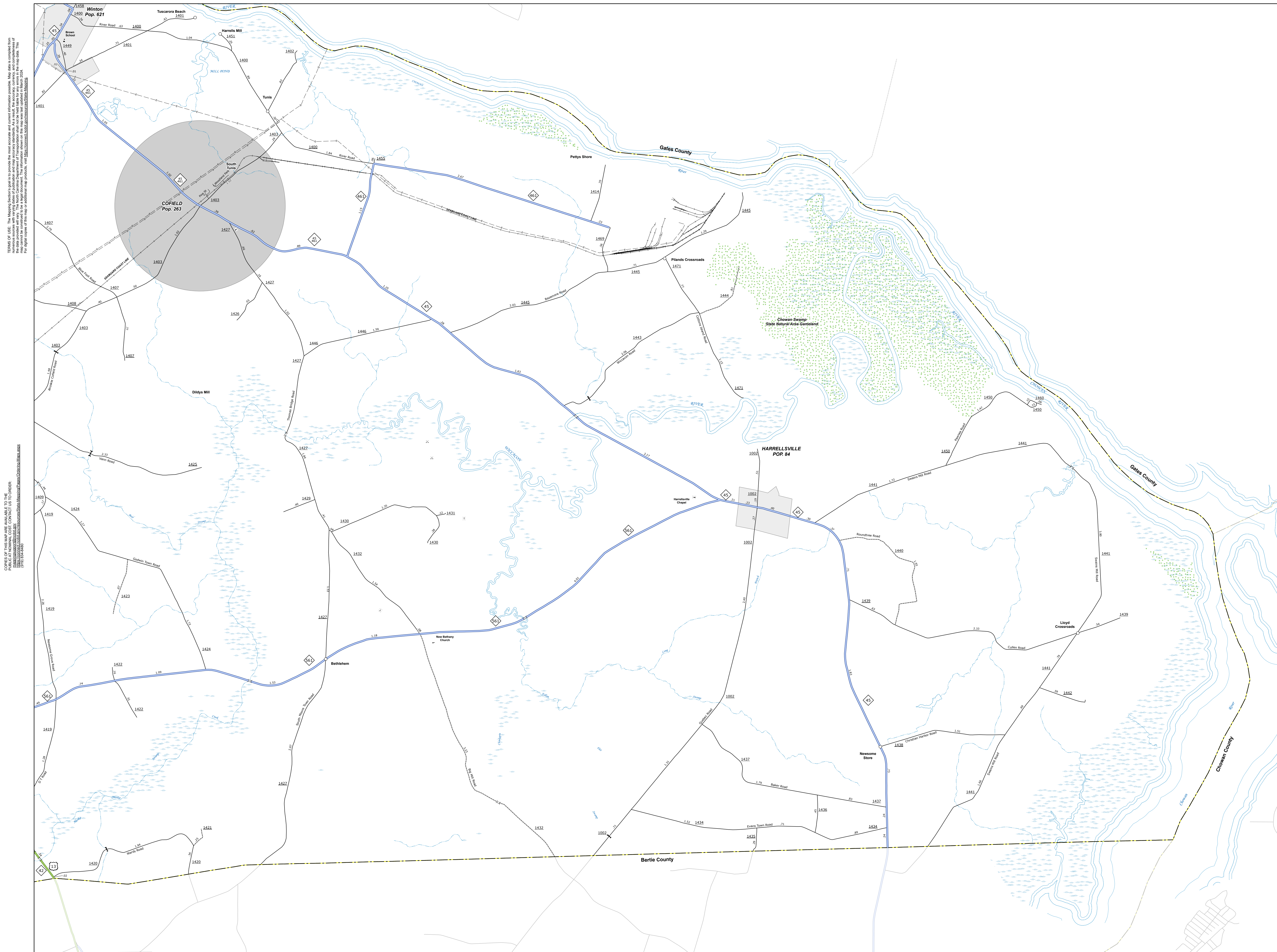


**HERTFORD COUNTY
NORTH CAROLINA**

PREPARED BY THE
NORTH CAROLINA DEPARTMENT OF TRANSPORTATION
OPERATIONS PROGRAM MANAGEMENT UNIT - MAPPING SECTION
IN COOPERATION WITH THE
U.S. DEPARTMENT OF TRANSPORTATION
FEDERAL HIGHWAY ADMINISTRATION

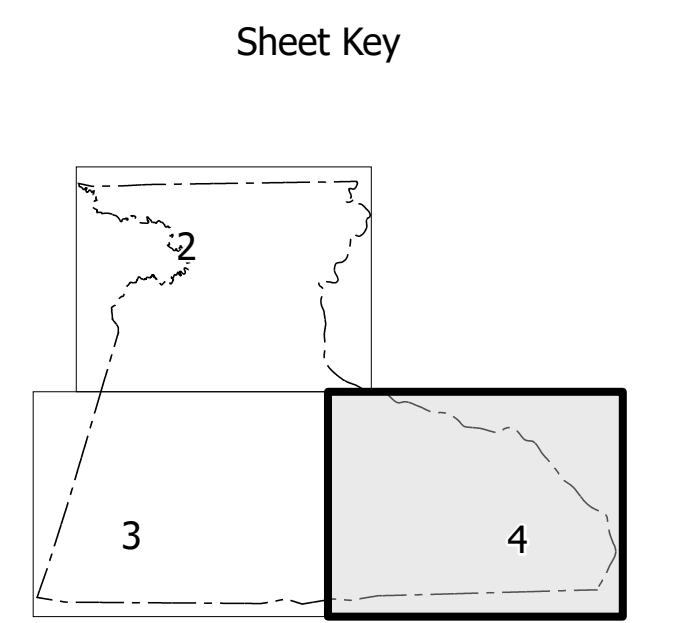


NORTH CAROLINA PLANE COORDINATE SYSTEM
LAMBERT CONFORMAL CONIC PROJECTION



TERMS OF USE: The Mapping Section's goal is to provide the most accurate and current information possible. Map data is collected from numerous sources with varying degrees of accuracy and reliability. As a result, the accuracy, currency and completeness of the information shown on this map may vary. The information shown on this map was last updated in March 2024. For original copies of this map or additional information, visit <https://www.ncdot.gov/transportation/operations/program-management/mapping-section>.

COPIES OF THIS MAP ARE AVAILABLE TO THE PUBLIC AT THE OFFICE OF THE STATE ARCHIVIST, 100 EAST 10TH STREET, RALEIGH, NC 27601. (919) 733-4440.



- LEGEND**
- INTERSTATE US
 - INTERSTATE NC
 - UNIMPAVED ROAD
 - PAVED ROAD
 - RAILROAD LINE
 - RAILROAD STATION
 - RAILROAD BRIDGE
 - RAILROAD TUNNEL
 - RAILROAD UNDERPASS
 - RAILROAD OVERPASS
 - RAILROAD CULVERT
 - RAILROAD PIN
 - RAILROAD AND RAMP
 - RAILROAD AND STREAM
 - RAILROAD AND FERRY
 - RAILROAD AND LAKE
 - RAILROAD AND ISLAND
 - RAILROAD AND WATERFALL
 - RAILROAD AND SWAMP
 - RAILROAD AND COMMUNITY
 - RAILROAD AND COUNTY SEAT
 - RAILROAD AND SCHOOL
 - RAILROAD AND COLLEGE OR UNIVERSITY
 - RAILROAD AND HOSPITAL
 - RAILROAD AND CEMETERY
 - RAILROAD AND CHURCH
 - RAILROAD AND CHURCH WITH CEMETERY
 - RAILROAD AND CEMETERY
 - RAILROAD AND PUBLIC SQUARE
 - RAILROAD AND CORRECTION OR PENAL INSTITUTION
 - RAILROAD AND QUARRY
 - RAILROAD AND MINE OR PIT
 - RAILROAD AND HIGHWAY GARAGE OR MAINT YARD
 - RAILROAD AND HIGHWAY DEPOT OR REST STOP
 - RAILROAD AND MILITARY POST
 - RAILROAD AND WILDERNESS
 - RAILROAD AND FISHING
 - RAILROAD AND HISTORICAL SITE
 - RAILROAD AND POINT OF INTEREST
 - RAILROAD AND POST OFFICE
 - RAILROAD AND STATE MARKET
 - RAILROAD AND LIGHTHOUSE
 - RAILROAD AND MOUNTAIN VIEWPOINT
 - RAILROAD AND MOUNTAIN GAP
 - RAILROAD AND OVERLOOK
 - RAILROAD AND REST AREA
 - RAILROAD AND VISITOR CENTER REST AREA
 - RAILROAD AND WELCOME CENTER REST AREA
 - RAILROAD AND AIRPORT
 - RAILROAD AND MILITARY AIRPORT
 - NATIONAL STATE FOREST BOUNDARY
 - WILDLIFE REFUGE
 - NATIONAL STATE PARK BOUNDARY
 - GAME LANDS BOUNDARY
 - MILITARY RESERVATION BOUNDARY
 - FISHMAN RESERVATION BOUNDARY

HERTFORD COUNTY
NORTH CAROLINA

PREPARED BY THE
NORTH CAROLINA DEPARTMENT OF TRANSPORTATION
OPERATIONS PROGRAM MANAGEMENT UNIT - MAPPING SECTION
IN COOPERATION WITH THE
U.S. DEPARTMENT OF TRANSPORTATION
FEDERAL HIGHWAY ADMINISTRATION

SCALE

0 1 MILES

NORTH CAROLINA PLANE COORDINATE SYSTEM
LAMBERT CONFORMAL CONIC PROJECTION

SHEET 4 of 4