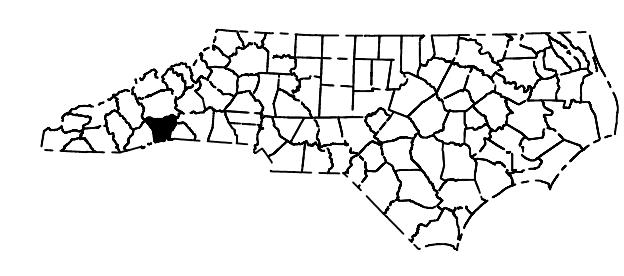
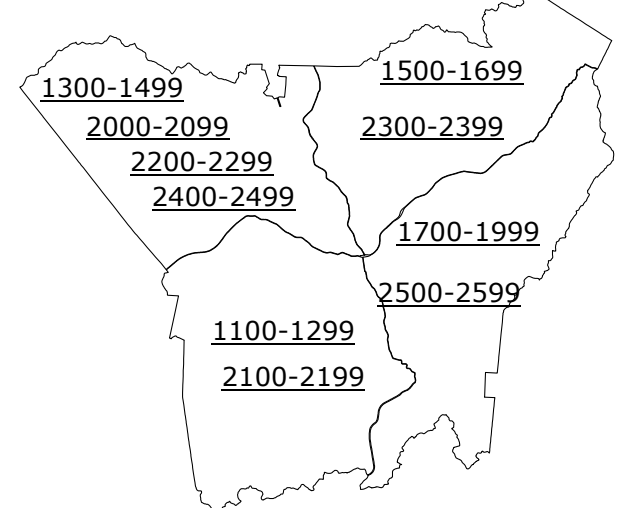
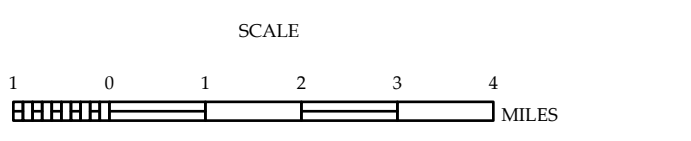


- LEGEND**
- INTERSTATE US NC
  - Divided Hwy
  - Unimproved Hwy
  - BLUES RIDGE PARKWAY
  - UNIMPROVED GRAVEL ROAD
  - HARDWOOD BRIDGE
  - NO-SYSTEM ROAD
  - PROPOSED/PLANNED ROAD
  - PROTECTED LAWN
  - INTERSTATE INTERCHANGE
  - STANDARD ROAD BRIDGE
  - RAILROAD BRIDGE
  - IRON SPAN BRIDGE
  - PEDESTRIAN BRIDGE
  - PEDESTRIAN UNDERPASS
  - VEHICULAR UNDERPASS
  - TUNNEL
  - CULVERT
  - PIVOT
  - INTERSTATE HIGHWAY
  - U.S. NUMBERED HIGHWAY
  - N.C. NUMBERED HIGHWAY
  - U.S. NUMBERED BI-CYCLE ROUTE
  - N.C. NUMBERED BI-CYCLE ROUTE
  - INTERSTATE INTERCHANGE NUMBER
  - SECONDARY ROAD NUMBER
  - UTILITY LINES
  - RAILROAD LINE
  - RAILROAD STATION
  - INSULATED AREA
  - STATE LINE
  - COUNTY LINE
  - CITY LIMITS
  - FERRY ROUTE
  - NARROW GULCH OR STREAM
  - WIDE RIVER OR CREEK
  - BEACH, POOL OR LAKE W/ ISLAND
  - DAM OR DAM WITH LOCK
  - WATERFALL
  - SWAMP
  - COMMUNITY, TOWN OR CITY CENTER
  - COUNTY SEAT
  - SCHOOL
  - COLLEGE OR UNIVERSITY
  - HOSPITAL
  - COAST GUARD STATION
  - CHURCH
  - CHURCH WITH CEMETERY
  - CEMETERY
  - PRISON STATION
  - CORRECTION OR PENAL INSTITUTION
  - QUARRY
  - MINE OR PIT
  - HIGHWAY GARAGE OR MAINT. YARD
  - HIGHWAY ID. OR DIST. OFFICE
  - MILLER'S STORE
  - WEIGH STATION
  - FARMGROUNDS
  - HISTORICAL SITE
  - POINTS OF INTEREST
  - STATE FOREST
  - LIGHTHOUSE
  - MONUMENT/SHRINE
  - OVERLOOK
  - REST AREA
  - VISITOR CENTER REST AREA
  - WELCOMING CENTER REST AREA
  - AIRPORT
  - MILITARY AIRPORT
  - HELIPAD
  - NATIONAL STATE FOREST BOUNDARY
  - WILDLIFE REFUGE
  - NATIONAL STATE PARK BOUNDARY
  - GAME LANDS BOUNDARY
  - MILITARY RESERVATION BOUNDARY
  - INDIAN RESERVATION BOUNDARY



**HENDERSON COUNTY  
NORTH CAROLINA**

PREPARED BY THE  
NORTH CAROLINA DEPARTMENT OF TRANSPORTATION  
OPERATIONS PROGRAM MANAGEMENT UNIT - MAPPING SECTION  
IN COOPERATION WITH THE  
U.S. DEPARTMENT OF TRANSPORTATION  
FEDERAL HIGHWAY ADMINISTRATION



COPIES OF THIS MAP ARE AVAILABLE TO THE PUBLIC AT NOMINAL COST. CONTACT US TO ORDER:  
[www.ncdot.gov/transportation/operations/mapping](http://www.ncdot.gov/transportation/operations/mapping)  
[connect.ncdot.gov/resources/State-Mapping](http://connect.ncdot.gov/resources/State-Mapping)  
(919) 834-4480

TERMS OF USE: The Mapping Sector's goal is to provide the most accurate and current information possible. Map data is compiled from numerous sources with varying dates of publication and map accuracy standards. As a result, the accuracy, currency, and completeness of the data provided will vary. The North Carolina Department of Transportation shall not be held liable for any errors in the map data. This map cannot be construed to be a legal document. The information shown on this map was last updated in April 2024. For digital copies of this map or additional map products, visit [connect.ncdot.gov/resources/State-Mapping](http://connect.ncdot.gov/resources/State-Mapping).





