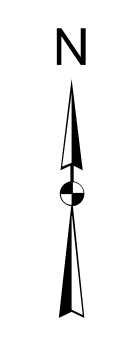
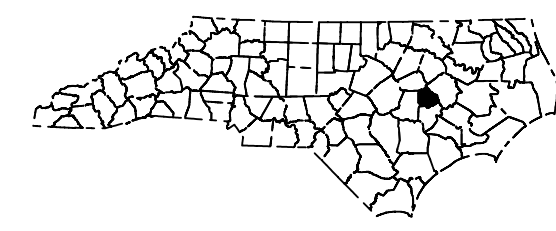
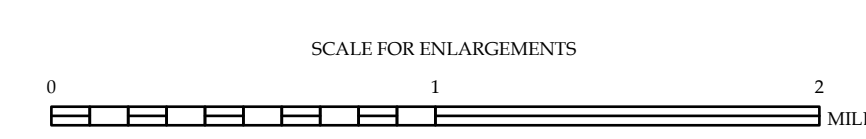
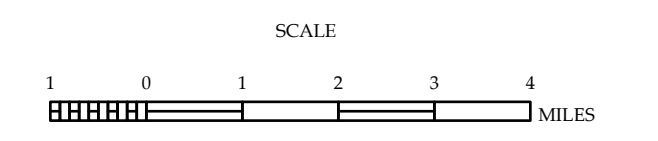


- LEGEND**
- INTERSTATE US NC
 - Divided Hwy
 - Unimproved Road
 - Blue Ridge Parkway
 - Unimproved Gravel Road
 - Barren Track Road
 - Non-System Road
 - Proprietary Drains Road
 - Prohibited Motor
 - Intersected Interstate
 - Standard Road Bridge
 - Road Road Bridge
 - Beam Span Bridge
 - Pedestrian Bridge
 - Pedestrian Walkway
 - Pedestrian Underpass
 - Vehicle Underpass
 - Tunnel
 - Culvert
 - PVI
 - Interstate Highway
 - U.S. Numbered Highway
 - N.C. Numbered Highway
 - U.S. Numbered Bicycle Route
 - N.C. Numbered Bicycle Route
 - Interstate Interchange Number
 - Secondary Road Number
 - Utility Lines
 - Railroad Line
 - Railroad Station
 - State Line
 - County Line
 - Unincorporated Area Boundary
 - City Limits
 - Fence Route and Road
 - Narrow Creek or Stream
 - Wide River or Creek
 - Beaver Pond or Lake W/Island
 - Dam or Dam with Lock
 - Waterfall
 - Swamp
 - Community
 - County Seat
 - School
 - College or University
 - Hospital
 - College Station
 - Church
 - Church with Cemetery
 - Cemetery
 - Public Storage
 - Correctional Penal Institution
 - Quarry
 - Mine or Pit
 - Highway Garage or Maintenance Yard
 - Highway Detour or Post-Office
 - Military Post
 - Vehicle Station
 - Barbecue
 - Historical Site
 - Point of Interest
 - Post Office
 - State Forest
 - Light House
 - Mountain Summit
 - Mountain Gap
 - Overlook
 - Rest Area
 - Visitor or Rest Area
 - Wellhead or Cistern Area
 - Airport
 - Military Airport
 - National / State Forest Boundary
 - Wildlife Refuge
 - National / State Park Boundary
 - Game Lands Boundary
 - Military Reservation Boundary
 - Indian Reservation Boundary



**GREENE COUNTY
NORTH CAROLINA**

PREPARED BY THE
NORTH CAROLINA DEPARTMENT OF TRANSPORTATION
OPERATIONS PROGRAM MANAGEMENT UNIT - MAPPING SECTION
IN COOPERATION WITH THE
U.S. DEPARTMENT OF TRANSPORTATION
FEDERAL HIGHWAY ADMINISTRATION



COPIES OF THIS MAP ARE AVAILABLE TO ORDER.
PUBLIC AT NOMINAL COST. CONTACT US TO ORDER.
mapinfo@ncdot.gov
<https://connect.ncdot.gov/resources/State-Mapping/Pages/Ordering-Maps.aspx>
(919) 834-8480

TERMS OF USE: The Mapping Section's goal is to provide the most accurate and current information possible. Map data is compiled from numerous sources with varying dates of publication and map accuracy standards. As a result, the accuracy, currency, and completeness of the data provided will vary. The North Carolina Department of Transportation shall not be held liable for any errors in the map data. This map cannot be construed to be a legal document. The information shown on this map was last updated in April 2024. For digital copies of this map or additional map products, visit <https://connect.ncdot.gov/resources/State-Mapping>.

NORTH CAROLINA PLANE COORDINATE SYSTEM
LAMBERT CONFORMAL CONIC PROJECTION
SHEET 1 OF 3

