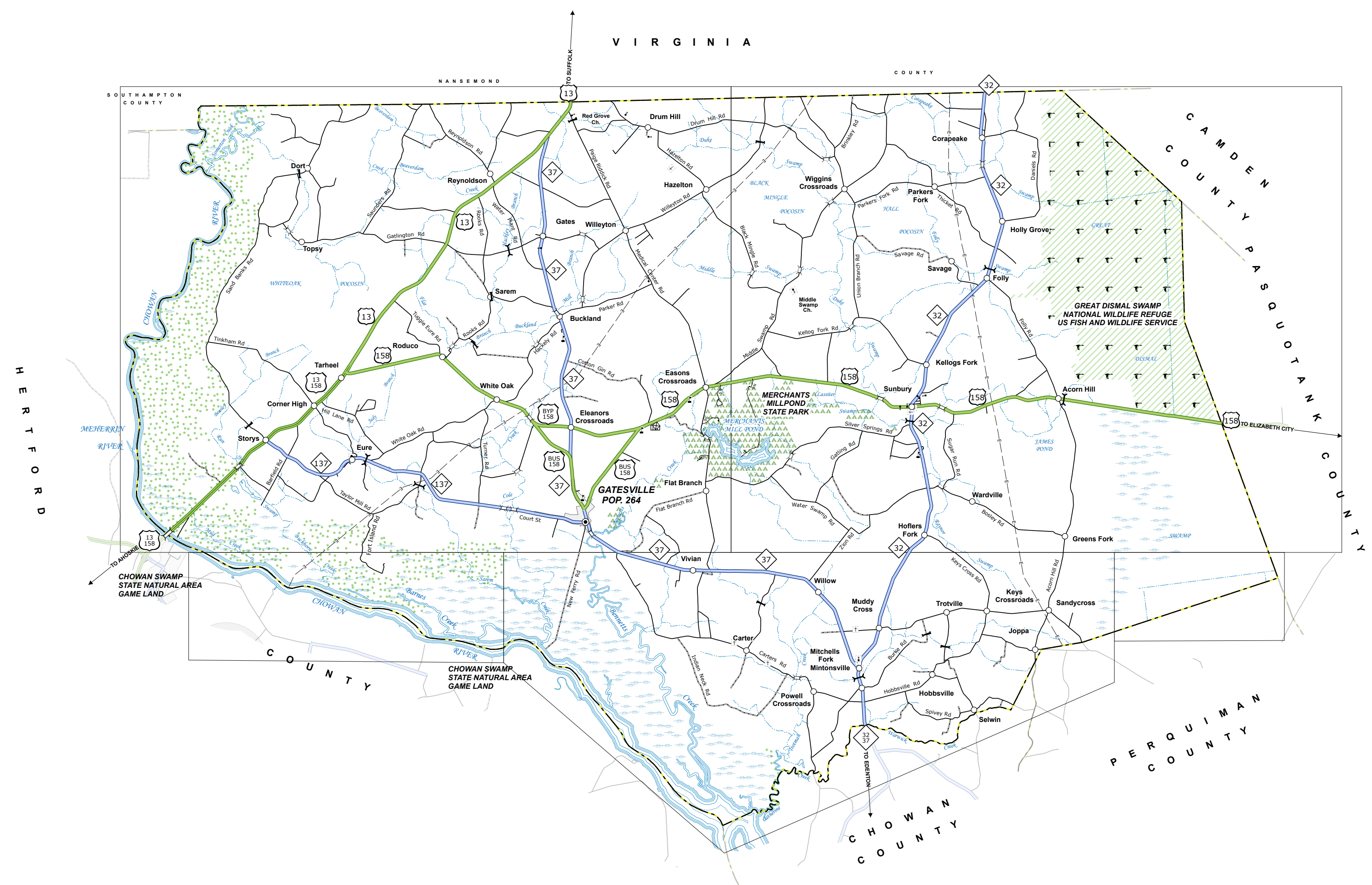
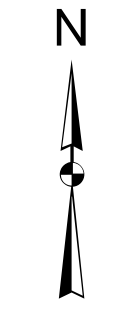
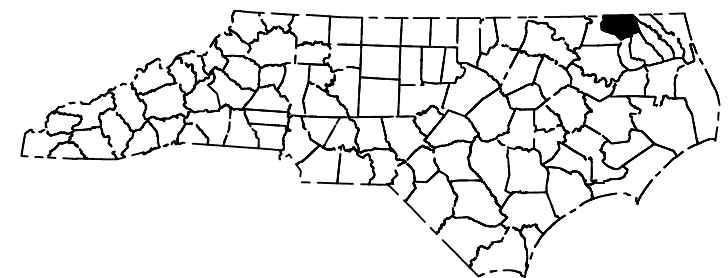
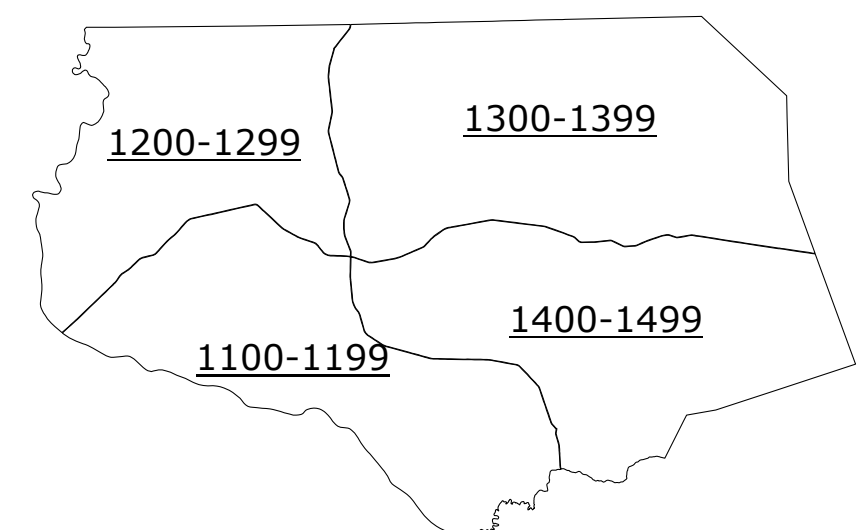


Sheet Key



LEGEND

- INTERSTATE US NC
- Divided Hwy
- Undivided Hwy
- Blue Ridge Parkway
- Unimproved Gravel Road
- Non-System Road
- Proprietary Driveway
- Prohibited Access
- Intermittent Drainage
- Standard Road Bridge
- Arch Bridge
- Beam Span Bridge
- Pier Span Bridge
- Pedestrian Walkway
- Pedestrian Overpass
- Vertical Overpass
- Tunnel
- Culvert
- POB
- Interstate Bypass
- U.S. Numbered Highway
- N.C. Numbered Highway
- U.S. Numbered Bicycle Route
- N.C. Numbered Bicycle Route
- Interstate Interchange
- Interchange
- Utility Lines
- Railroad Line
- Railroad Station
- Post Office
- State Line
- County Line
- City Limits
- Unincorporated Area
- Water
- Narrow Creek or Stream
- Wetland
- Reservoir, Pond or Lake
- Dam or Dam with Lock
- Wetland
- Swamp
- Community
- County Seat
- School
- College or University
- Hospital
- Convalescent Station
- Church
- Chapel
- Cemetery
- Public Building
- Correctional or Penal Institution
- Quarry
- Mine or Pit
- Highway Garage or Maintenance Yard
- Highway Maintenance Office
- Military Post
- Warehouse
- Farmer's Market
- Historical Site
- Point of Interest
- Post Office
- State Forest
- Light House
- Mountain Summit
- Mountain Gap
- Overlook
- Rest Area
- Visitor or Rest Area
- Well or Cistern Area
- Airport
- Military Airport
- National - State Forest Boundary
- Wildlife Refuge
- National - State Park Boundary
- Game Lands Boundary
- Military Reservation Boundary
- Indian Reservation Boundary



GATES COUNTY NORTH CAROLINA

PREPARED BY THE
NORTH CAROLINA DEPARTMENT OF TRANSPORTATION
OPERATIONS PROGRAM MANAGEMENT UNIT - MAPPING SECTION
IN COOPERATION WITH THE
U.S. DEPARTMENT OF TRANSPORTATION
FEDERAL HIGHWAY ADMINISTRATION

SCALE



NORTH CAROLINA PLANE COORDINATE SYSTEM
LAMBERT CONFORMAL CONIC PROJECTION

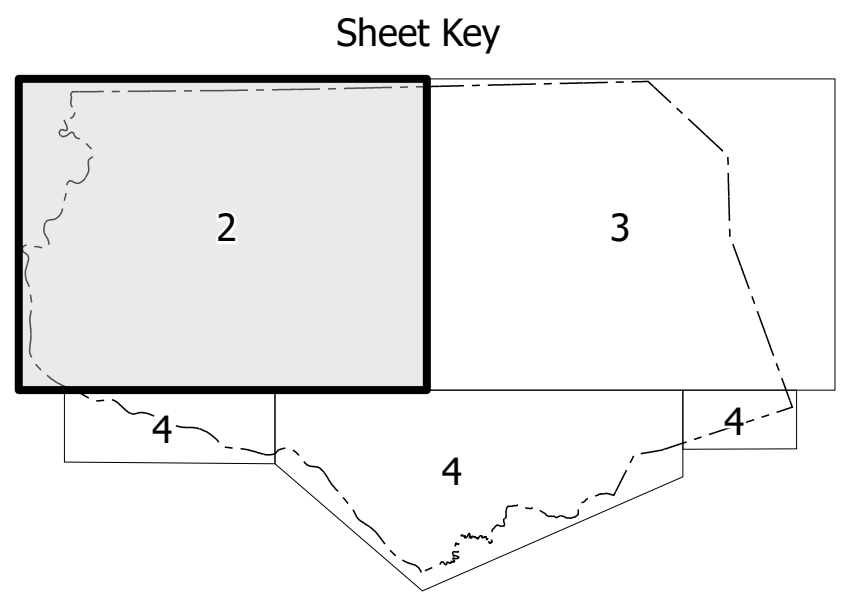
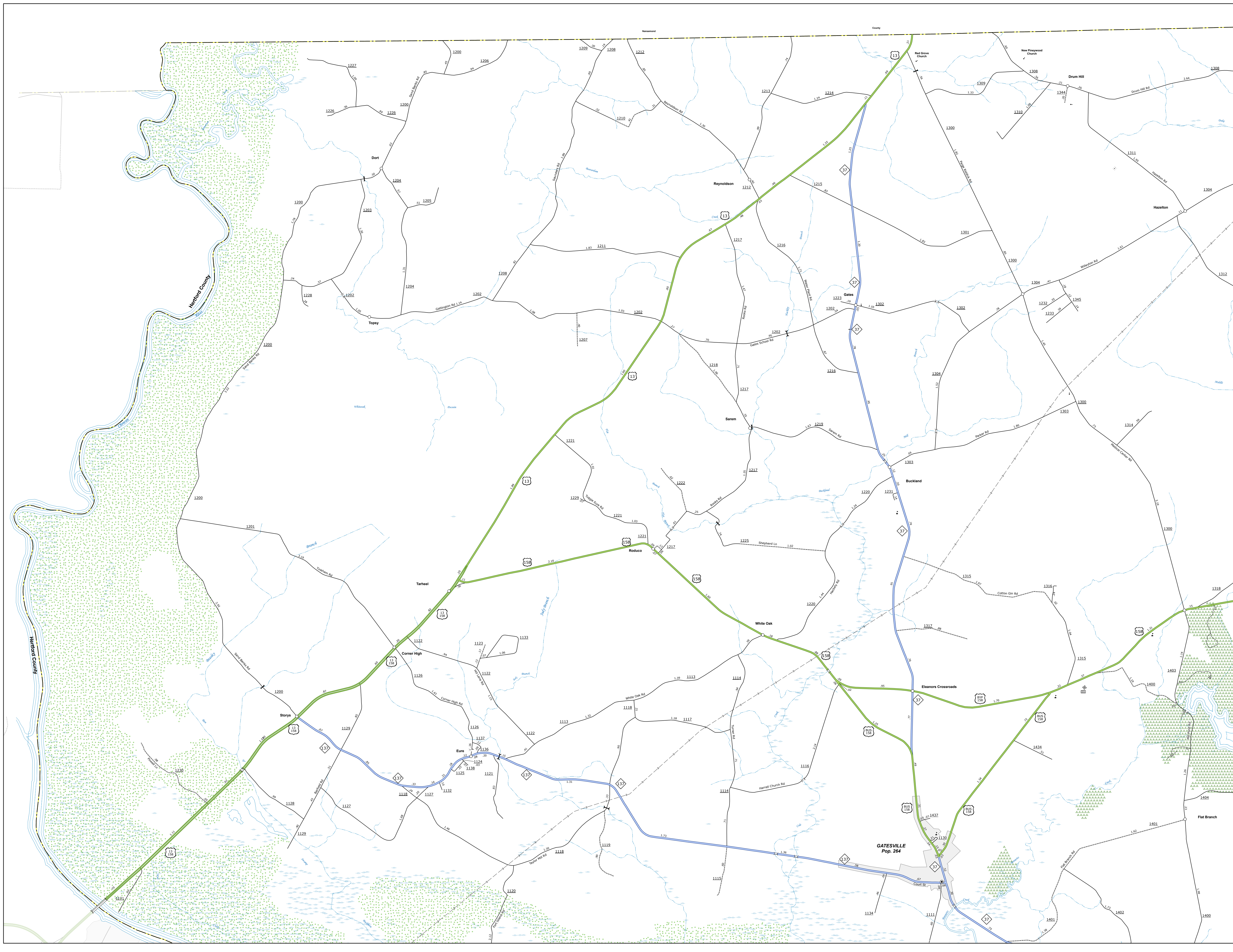
SHEET 1 OF 4

COPIES OF THIS MAP ARE AVAILABLE TO THE PUBLIC AT NOMINAL COST. CONTACT US TO ORDER:
800-368-6868
<https://connect.ncdot.gov/resources/State-Mapping/Pages/Ordering-Maps.aspx>
(919) 874-4449

TERMS OF USE: The Mapping Section's goal is to provide the most accurate and current information possible. Map data is compiled from numerous sources with varying rates of publication and map accuracy standards. As a result, the accuracy, currency, and completeness of the data provided will vary. The North Carolina Department of Transportation shall not be held liable for any errors in the map data. This map cannot be construed to be a legal document. The information shown on this map was last updated in March 2024. For digital copies of this map or additional map products, visit <https://connect.ncdot.gov/resources/State-Mapping>.

TERMS OF USE: The Mapping Section's goal is to provide the most accurate and current information possible. Map data is collected from numerous sources with varying degrees of accuracy. As a result, the accuracy, reliability, and completeness of these data cannot be guaranteed. The information shown on this map was last updated in March 2024. For digital copies of this map or additional map products, visit <https://www.ncdot.gov/transportation/transportation-planning-and-design/mapping-section>.

COPIES OF THIS MAP ARE AVAILABLE TO THE PUBLIC AT THE OFFICE OF THE STATE ARCHIVIST, 100 EAST 10TH STREET, RALEIGH, NC 27601. FOR MORE INFORMATION, VISIT <https://www.nc.gov/archives>.



- LEGEND**
- INTERSTATE I-85
 - US HIGHWAY US-158
 - US HIGHWAY US-159
 - US HIGHWAY US-166
 - STATE ROAD SR-137
 - STATE ROAD SR-138
 - STATE ROAD SR-139
 - STATE ROAD SR-140
 - STATE ROAD SR-141
 - STATE ROAD SR-142
 - STATE ROAD SR-143
 - STATE ROAD SR-144
 - STATE ROAD SR-145
 - STATE ROAD SR-146
 - STATE ROAD SR-147
 - STATE ROAD SR-148
 - STATE ROAD SR-149
 - STATE ROAD SR-150
 - STATE ROAD SR-151
 - STATE ROAD SR-152
 - STATE ROAD SR-153
 - STATE ROAD SR-154
 - STATE ROAD SR-155
 - STATE ROAD SR-156
 - STATE ROAD SR-157
 - STATE ROAD SR-158
 - STATE ROAD SR-159
 - STATE ROAD SR-160
 - STATE ROAD SR-161
 - STATE ROAD SR-162
 - STATE ROAD SR-163
 - STATE ROAD SR-164
 - STATE ROAD SR-165
 - STATE ROAD SR-166
 - STATE ROAD SR-167
 - STATE ROAD SR-168
 - STATE ROAD SR-169
 - STATE ROAD SR-170
 - STATE ROAD SR-171
 - STATE ROAD SR-172
 - STATE ROAD SR-173
 - STATE ROAD SR-174
 - STATE ROAD SR-175
 - STATE ROAD SR-176
 - STATE ROAD SR-177
 - STATE ROAD SR-178
 - STATE ROAD SR-179
 - STATE ROAD SR-180
 - STATE ROAD SR-181
 - STATE ROAD SR-182
 - STATE ROAD SR-183
 - STATE ROAD SR-184
 - STATE ROAD SR-185
 - STATE ROAD SR-186
 - STATE ROAD SR-187
 - STATE ROAD SR-188
 - STATE ROAD SR-189
 - STATE ROAD SR-190
 - STATE ROAD SR-191
 - STATE ROAD SR-192
 - STATE ROAD SR-193
 - STATE ROAD SR-194
 - STATE ROAD SR-195
 - STATE ROAD SR-196
 - STATE ROAD SR-197
 - STATE ROAD SR-198
 - STATE ROAD SR-199
 - STATE ROAD SR-200
 - STATE ROAD SR-201
 - STATE ROAD SR-202
 - STATE ROAD SR-203
 - STATE ROAD SR-204
 - STATE ROAD SR-205
 - STATE ROAD SR-206
 - STATE ROAD SR-207
 - STATE ROAD SR-208
 - STATE ROAD SR-209
 - STATE ROAD SR-210
 - STATE ROAD SR-211
 - STATE ROAD SR-212
 - STATE ROAD SR-213
 - STATE ROAD SR-214
 - STATE ROAD SR-215
 - STATE ROAD SR-216
 - STATE ROAD SR-217
 - STATE ROAD SR-218
 - STATE ROAD SR-219
 - STATE ROAD SR-220
 - STATE ROAD SR-221
 - STATE ROAD SR-222
 - STATE ROAD SR-223
 - STATE ROAD SR-224
 - STATE ROAD SR-225
 - STATE ROAD SR-226
 - STATE ROAD SR-227
 - STATE ROAD SR-228
 - STATE ROAD SR-229
 - STATE ROAD SR-230
 - STATE ROAD SR-231
 - STATE ROAD SR-232
 - STATE ROAD SR-233
 - STATE ROAD SR-234
 - STATE ROAD SR-235
 - STATE ROAD SR-236
 - STATE ROAD SR-237
 - STATE ROAD SR-238
 - STATE ROAD SR-239
 - STATE ROAD SR-240
 - STATE ROAD SR-241
 - STATE ROAD SR-242
 - STATE ROAD SR-243
 - STATE ROAD SR-244
 - STATE ROAD SR-245
 - STATE ROAD SR-246
 - STATE ROAD SR-247
 - STATE ROAD SR-248
 - STATE ROAD SR-249
 - STATE ROAD SR-250
 - STATE ROAD SR-251
 - STATE ROAD SR-252
 - STATE ROAD SR-253
 - STATE ROAD SR-254
 - STATE ROAD SR-255
 - STATE ROAD SR-256
 - STATE ROAD SR-257
 - STATE ROAD SR-258
 - STATE ROAD SR-259
 - STATE ROAD SR-260
 - STATE ROAD SR-261
 - STATE ROAD SR-262
 - STATE ROAD SR-263
 - STATE ROAD SR-264
 - STATE ROAD SR-265
 - STATE ROAD SR-266
 - STATE ROAD SR-267
 - STATE ROAD SR-268
 - STATE ROAD SR-269
 - STATE ROAD SR-270
 - STATE ROAD SR-271
 - STATE ROAD SR-272
 - STATE ROAD SR-273
 - STATE ROAD SR-274
 - STATE ROAD SR-275
 - STATE ROAD SR-276
 - STATE ROAD SR-277
 - STATE ROAD SR-278
 - STATE ROAD SR-279
 - STATE ROAD SR-280
 - STATE ROAD SR-281
 - STATE ROAD SR-282
 - STATE ROAD SR-283
 - STATE ROAD SR-284
 - STATE ROAD SR-285
 - STATE ROAD SR-286
 - STATE ROAD SR-287
 - STATE ROAD SR-288
 - STATE ROAD SR-289
 - STATE ROAD SR-290
 - STATE ROAD SR-291
 - STATE ROAD SR-292
 - STATE ROAD SR-293
 - STATE ROAD SR-294
 - STATE ROAD SR-295
 - STATE ROAD SR-296
 - STATE ROAD SR-297
 - STATE ROAD SR-298
 - STATE ROAD SR-299
 - STATE ROAD SR-300
 - STATE ROAD SR-301
 - STATE ROAD SR-302
 - STATE ROAD SR-303
 - STATE ROAD SR-304
 - STATE ROAD SR-305
 - STATE ROAD SR-306
 - STATE ROAD SR-307
 - STATE ROAD SR-308
 - STATE ROAD SR-309
 - STATE ROAD SR-310
 - STATE ROAD SR-311
 - STATE ROAD SR-312
 - STATE ROAD SR-313
 - STATE ROAD SR-314
 - STATE ROAD SR-315
 - STATE ROAD SR-316
 - STATE ROAD SR-317
 - STATE ROAD SR-318
 - STATE ROAD SR-319
 - STATE ROAD SR-320
 - STATE ROAD SR-321
 - STATE ROAD SR-322
 - STATE ROAD SR-323
 - STATE ROAD SR-324
 - STATE ROAD SR-325
 - STATE ROAD SR-326
 - STATE ROAD SR-327
 - STATE ROAD SR-328
 - STATE ROAD SR-329
 - STATE ROAD SR-330
 - STATE ROAD SR-331
 - STATE ROAD SR-332
 - STATE ROAD SR-333
 - STATE ROAD SR-334
 - STATE ROAD SR-335
 - STATE ROAD SR-336
 - STATE ROAD SR-337
 - STATE ROAD SR-338
 - STATE ROAD SR-339
 - STATE ROAD SR-340
 - STATE ROAD SR-341
 - STATE ROAD SR-342
 - STATE ROAD SR-343
 - STATE ROAD SR-344
 - STATE ROAD SR-345
 - STATE ROAD SR-346
 - STATE ROAD SR-347
 - STATE ROAD SR-348
 - STATE ROAD SR-349
 - STATE ROAD SR-350
 - STATE ROAD SR-351
 - STATE ROAD SR-352
 - STATE ROAD SR-353
 - STATE ROAD SR-354
 - STATE ROAD SR-355
 - STATE ROAD SR-356
 - STATE ROAD SR-357
 - STATE ROAD SR-358
 - STATE ROAD SR-359
 - STATE ROAD SR-360
 - STATE ROAD SR-361
 - STATE ROAD SR-362
 - STATE ROAD SR-363
 - STATE ROAD SR-364
 - STATE ROAD SR-365
 - STATE ROAD SR-366
 - STATE ROAD SR-367
 - STATE ROAD SR-368
 - STATE ROAD SR-369
 - STATE ROAD SR-370
 - STATE ROAD SR-371
 - STATE ROAD SR-372
 - STATE ROAD SR-373
 - STATE ROAD SR-374
 - STATE ROAD SR-375
 - STATE ROAD SR-376
 - STATE ROAD SR-377
 - STATE ROAD SR-378
 - STATE ROAD SR-379
 - STATE ROAD SR-380
 - STATE ROAD SR-381
 - STATE ROAD SR-382
 - STATE ROAD SR-383
 - STATE ROAD SR-384
 - STATE ROAD SR-385
 - STATE ROAD SR-386
 - STATE ROAD SR-387
 - STATE ROAD SR-388
 - STATE ROAD SR-389
 - STATE ROAD SR-390
 - STATE ROAD SR-391
 - STATE ROAD SR-392
 - STATE ROAD SR-393
 - STATE ROAD SR-394
 - STATE ROAD SR-395
 - STATE ROAD SR-396
 - STATE ROAD SR-397
 - STATE ROAD SR-398
 - STATE ROAD SR-399
 - STATE ROAD SR-400
 - STATE ROAD SR-401
 - STATE ROAD SR-402
 - STATE ROAD SR-403
 - STATE ROAD SR-404
 - STATE ROAD SR-405
 - STATE ROAD SR-406
 - STATE ROAD SR-407
 - STATE ROAD SR-408
 - STATE ROAD SR-409
 - STATE ROAD SR-410
 - STATE ROAD SR-411
 - STATE ROAD SR-412
 - STATE ROAD SR-413
 - STATE ROAD SR-414
 - STATE ROAD SR-415
 - STATE ROAD SR-416
 - STATE ROAD SR-417
 - STATE ROAD SR-418
 - STATE ROAD SR-419
 - STATE ROAD SR-420
 - STATE ROAD SR-421
 - STATE ROAD SR-422
 - STATE ROAD SR-423
 - STATE ROAD SR-424
 - STATE ROAD SR-425
 - STATE ROAD SR-426
 - STATE ROAD SR-427
 - STATE ROAD SR-428
 - STATE ROAD SR-429
 - STATE ROAD SR-430
 - STATE ROAD SR-431
 - STATE ROAD SR-432
 - STATE ROAD SR-433
 - STATE ROAD SR-434
 - STATE ROAD SR-435
 - STATE ROAD SR-436
 - STATE ROAD SR-437
 - STATE ROAD SR-438
 - STATE ROAD SR-439
 - STATE ROAD SR-440
 - STATE ROAD SR-441
 - STATE ROAD SR-442
 - STATE ROAD SR-443
 - STATE ROAD SR-444
 - STATE ROAD SR-445
 - STATE ROAD SR-446
 - STATE ROAD SR-447
 - STATE ROAD SR-448
 - STATE ROAD SR-449
 - STATE ROAD SR-450
 - STATE ROAD SR-451
 - STATE ROAD SR-452
 - STATE ROAD SR-453
 - STATE ROAD SR-454
 - STATE ROAD SR-455
 - STATE ROAD SR-456
 - STATE ROAD SR-457
 - STATE ROAD SR-458
 - STATE ROAD SR-459
 - STATE ROAD SR-460
 - STATE ROAD SR-461
 - STATE ROAD SR-462
 - STATE ROAD SR-463
 - STATE ROAD SR-464
 - STATE ROAD SR-465
 - STATE ROAD SR-466
 - STATE ROAD SR-467
 - STATE ROAD SR-468
 - STATE ROAD SR-469
 - STATE ROAD SR-470
 - STATE ROAD SR-471
 - STATE ROAD SR-472
 - STATE ROAD SR-473
 - STATE ROAD SR-474
 - STATE ROAD SR-475
 - STATE ROAD SR-476
 - STATE ROAD SR-477
 - STATE ROAD SR-478
 - STATE ROAD SR-479
 - STATE ROAD SR-480
 - STATE ROAD SR-481
 - STATE ROAD SR-482
 - STATE ROAD SR-483
 - STATE ROAD SR-484
 - STATE ROAD SR-485
 - STATE ROAD SR-486
 - STATE ROAD SR-487
 - STATE ROAD SR-488
 - STATE ROAD SR-489
 - STATE ROAD SR-490
 - STATE ROAD SR-491
 - STATE ROAD SR-492
 - STATE ROAD SR-493
 - STATE ROAD SR-494
 - STATE ROAD SR-495
 - STATE ROAD SR-496
 - STATE ROAD SR-497
 - STATE ROAD SR-498
 - STATE ROAD SR-499
 - STATE ROAD SR-500

N

**GATES COUNTY
NORTH CAROLINA**

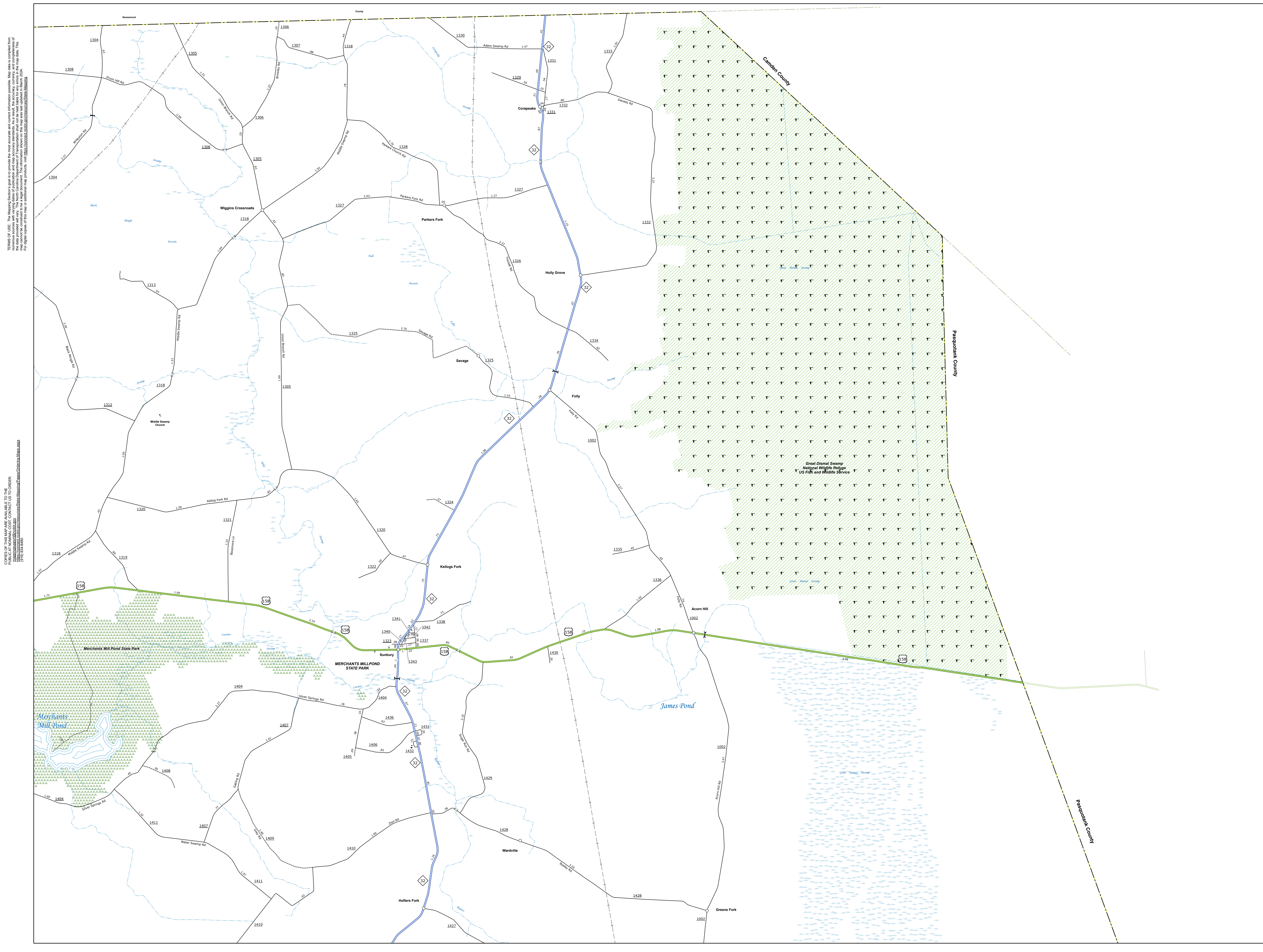
PREPARED BY THE
NORTH CAROLINA DEPARTMENT OF TRANSPORTATION
OPERATIONS PROGRAM MANAGEMENT UNIT - MAPPING SECTION
IN COOPERATION WITH THE
U.S. DEPARTMENT OF TRANSPORTATION
FEDERAL HIGHWAY ADMINISTRATION

SCALE

NORTH CAROLINA PLANE COORDINATE SYSTEM
LAMBERT CONFORMAL CONIC PROJECTION

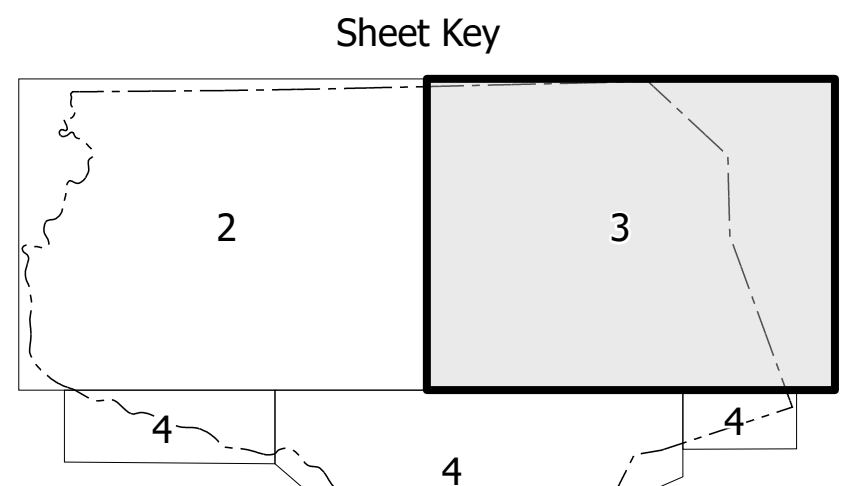
SHEET 2 of 4

DIVISION 1 DISTRICT 1 GATES COUNTY NORTH CAROLINA FIPS 073

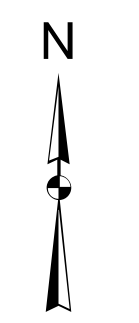


TERMS OF USE: The Mapping Section's goal is to provide the most accurate and current information possible. Map data is compiled from numerous sources with varying degrees of accuracy. As a result, the accuracy, surveying and completeness of information shown on this map may vary. The information shown on this map was last updated in March 2024. For digital copies of this map or additional information, visit <https://www.ncdot.gov/transportation/transportation-services/mapping-services>.

COPIES OF THIS MAP ARE AVAILABLE TO THE PUBLIC AT THE OFFICE OF THE PLANNING AND DESIGN DIVISION, 1000 SOUTH PARKWAY, RALEIGH, NC 27601. (919) 874-4400.

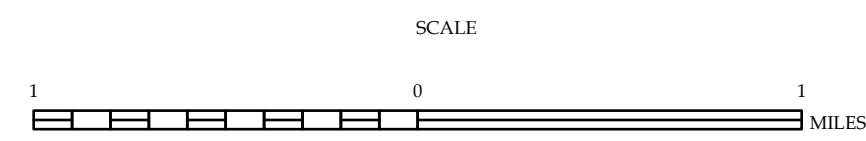


- LEGEND**
- INTERSTATE US NC
 - Blue Ridge Parkway
 - UNPAVED SURFACE ROAD
 - ROAD-BEATED ROAD
 - NON-SYSTEM ROAD
 - PROFESSIONALLY DRAWN ROAD
 - PROFESSIONAL DISTANCE
 - STANDARD ROAD BRIDGE
 - RAILROAD BRIDGE
 - ROAD-BRIDGE
 - PEDESTRIAN BRIDGE
 - PEDESTRIAN WALKWAY
 - PEDESTRIAN UNDERPASS
 - VEHICULAR UNDERPASS
 - TUNNEL
 - CANYON
 - PIPE
 - INTERSTATE HIGHWAY
 - U.S. NUMBERED HIGHWAY
 - N.C. NUMBERED HIGHWAY
 - U.S. NUMBERED BI-CYCLE ROUTE
 - N.C. NUMBERED BI-CYCLE ROUTE
 - INTERSTATE INTERCHANGE NUMBER
 - SECONDARY ROAD NUMBER
 - CITY LIMITS
 - RAILROAD LINE
 - RAILROAD STATION
 - STATE LINE
 - COUNTY LINE
 - SMOOTHED URBAN BOUNDARIES
 - CITY LIMITS
 - FERRY ROUTE AND RAMP
 - NARROW CREEK OR STREAM
 - WIDE RIVER OR CREEK
 - RESERVOIR, POND OR LAKE W/ ISLAND
 - DAM OR DAM WITH LOCK
 - WATERFALL
 - SWAMP
 - COMMUNITY
 - COUNTY SEAT
 - SCHOOL
 - COLLEGE OR UNIVERSITY
 - HOSPITAL
 - COURT HOUSE STATION
 - CHURCH
 - CEMETERY WITH CELESTITY
 - CEMETERY
 - POLICE STATION
 - CORRECTIONAL PENAL INSTITUTION
 - QUARRY
 - MINE OR PIT
 - HIGHWAY GARAGE OR MAINT YARD
 - HIGHWAY DEP. OR DIST. OFFICE
 - MILITARY POST
 - WEIGH STATION
 - FABRICTION
 - HISTORICAL SITE
 - POST OFFICE
 - POST OFFICE
 - STATE FOREST
 - LIGHTHOUSE
 - MOUNTAIN SUMMIT
 - MONUMENT CAP
 - OVERLOOK
 - REST AREA
 - VISITOR CTR. REST AREA
 - WELCOME CTR. REST AREA
 - ARMED
 - MILITARY AIRPORT
 - NATIONAL STATE FOREST BOUNDARY
 - WILDLIFE REFUGE
 - NATIONAL STATE PARK BOUNDARY
 - GAME LANDS BOUNDARY
 - MILITARY RESERVATION BOUNDARY
 - INDIAN RESERVATION BOUNDARY

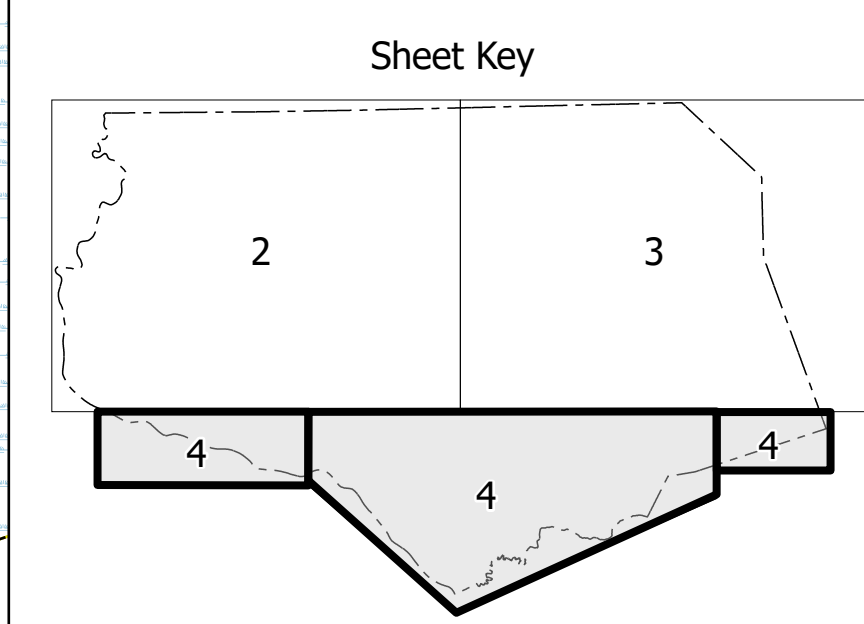
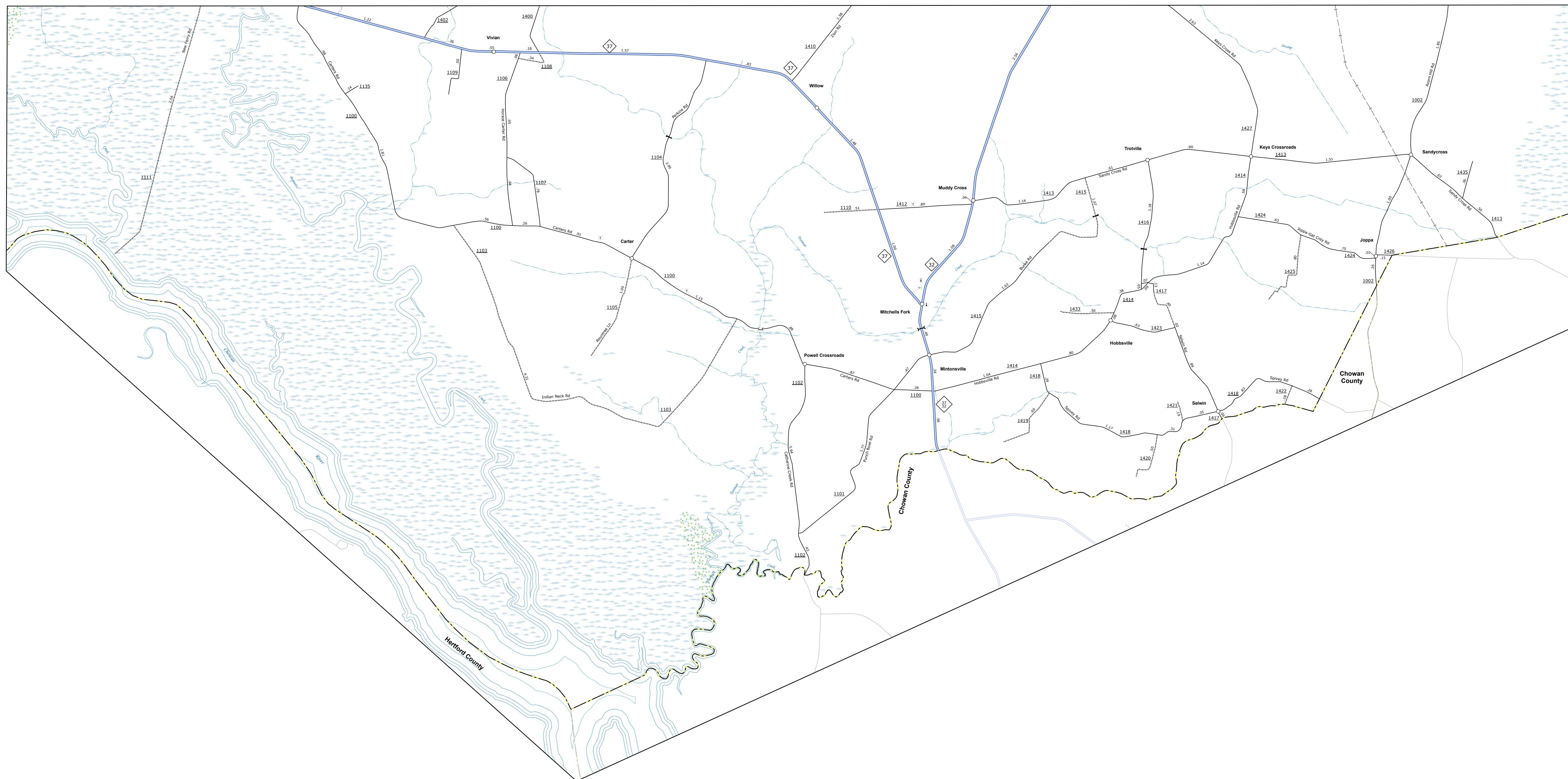


**GATES COUNTY
NORTH CAROLINA**

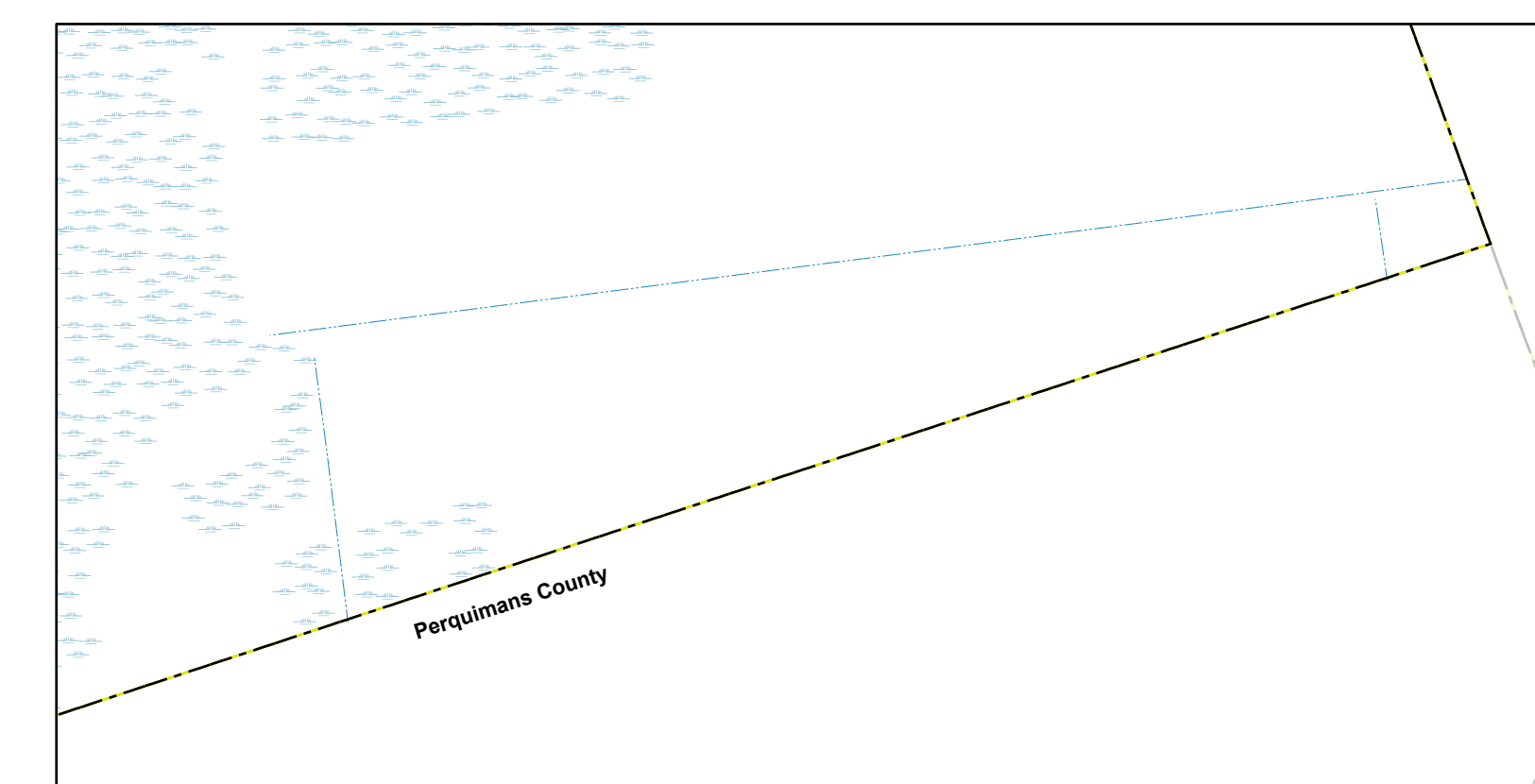
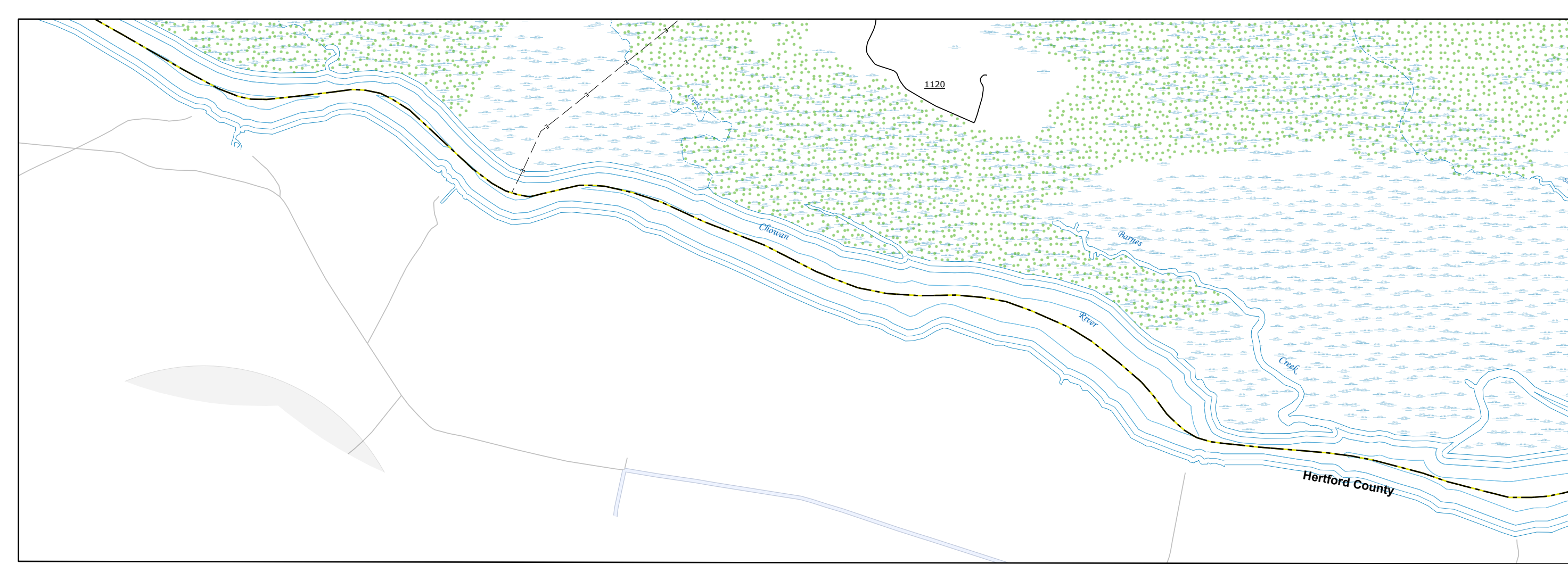
PREPARED BY THE
NORTH CAROLINA DEPARTMENT OF TRANSPORTATION
OPERATIONS PROGRAM MANAGEMENT UNIT - MAPPING SECTION
IN COOPERATION WITH THE
U.S. DEPARTMENT OF TRANSPORTATION
FEDERAL HIGHWAY ADMINISTRATION



NORTH CAROLINA PLANE COORDINATE SYSTEM
LAMBERT CONFORMAL CONIC PROJECTION

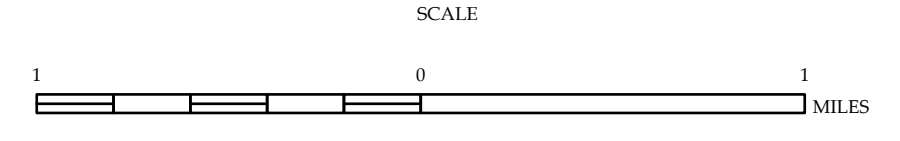


- LEGEND**
- INTERSTATE US NC Divided Hwy Undivided Hwy
 - HEAVY TRUCK ROUTE
 - UNPAVED UNRESURFACED ROAD
 - HARD SURF PAVED ROAD
 - NON-SYSTEM ROAD
 - PROVISIONALLY TOLDED ROAD
 - PROJECTED OPEN CUT
 - INTERSECTION DISTANCE
 - STANDARD ROAD BRIDGE
 - RAILROAD BRIDGE
 - DRUM MAN ON BRIDGE
 - PIEDMONT BRIDGE
 - PIEDMONT WALKWAY
 - PIEDMONT UNDERPASS
 - VEHICULAR UNDERPASS
 - TUNNEL
 - CULVERT
 - PIU
 - INTERSTATE HIGHWAY
 - US NUMBERED HIGHWAY
 - NC NUMBERED HIGHWAY
 - US NUMBERED BI-CYCLE ROUTE
 - NC NUMBERED BI-CYCLE ROUTE
 - INTERSTATE INTERCHANGE NUMBER
 - SECONDARY ROAD NUMBER
 - UTILITY LINE
 - RAILROAD LINE
 - RAILROAD STATION
 - INLET AREA
 - STATE LINE
 - COUNTY LINE
 - SMOOTHED TOWN BOUNDARIES
 - CITY LIMITS
 - TERRY ROUTE AND KAMP
 - NARROW CREEK OR STREAM
 - WIDE RIVER OR CREEK
 - RESERVOIR, POND OR LAKE W/ ISLAND
 - DAM OR DAM WITH LOCK
 - WATERFALL
 - SWAMP
 - COMMUNITY
 - COUNTY SEAT
 - SCHOOL
 - COLLEGE OR UNIVERSITY
 - HOSPITAL
 - COAST GUARD STATION
 - CHURCH
 - CHURCH WITH CEMETERY
 - CEMETERY
 - FIRE STATION
 - CORRECTION OR PENAL INSTITUTION
 - QUARRY
 - SHED OR PIT
 - INDUSTRIAL GARAGE OR MAIN YARD
 - INDUSTRIAL OFFICE OR DIST. OFFICE
 - MILITARY POST
 - WATER STATION
 - FABRIK BUILDING
 - HISTORICAL SITE
 - POINTS OF INTEREST
 - POST OFFICE
 - STATE FOREST
 - LIGHTHOUSE
 - MOUNTAIN SUMMIT
 - MOUNTAIN GAP
 - OVERLOOK
 - REST AREA
 - VEHICLE REST AREA
 - WELCOME CENTER REST AREA
 - SHORE
 - MILITARY AIRPORT
 - NATIONAL STATE FOREST BOUNDARY
 - WILDLIFE REFUGE
 - NATIONAL STATE PARK BOUNDARY
 - GAME LANDS BOUNDARY
 - MILITARY RESERVATION BOUNDARY
 - INDIAN RESERVATION BOUNDARY



GATES COUNTY
NORTH CAROLINA

PREPARED BY THE
NORTH CAROLINA DEPARTMENT OF TRANSPORTATION
OPERATIONS PROGRAM MANAGEMENT UNIT - MAPPING SECTION
IN COOPERATION WITH THE
U.S. DEPARTMENT OF TRANSPORTATION
FEDERAL HIGHWAY ADMINISTRATION



NORTH CAROLINA PLANE COORDINATE SYSTEM
LAMBERT CONFORMAL CONIC PROJECTION

COPIES OF THIS MAP ARE AVAILABLE TO THE PUBLIC AT NOMINAL COST. CONTACT US TO ORDER:
<http://www.ncdot.gov/transportation/Operations/ProgramManagement/Mapping/Ordering/Maps.aspx>
(919) 844-4447

TERMS OF USE: The Mapping Section's goal is to provide the most accurate and current information possible. Map data is compiled from numerous sources with varying dates of publication and map accuracy standards. As a result, the accuracy, currency, and completeness of the data provided will vary. The North Carolina Department of Transportation shall not be held liable for any errors in the map data. This map cannot be construed to be a legal document. The information shown on this map was last updated in March 2024. For digital copies of this map or additional map products, visit <https://connect.ncdot.gov/resources/State-Mapping>.