

COPIES OF THIS MAP ARE AVAILABLE
TO THE PUBLIC AT NOMINAL COST:
mappingsupport@nodot.gov
[https://connect.nodot.gov/resources/
State-Mapping/Pages/Ordering-Maps.aspx](https://connect.nodot.gov/resources/State-Mapping/Pages/Ordering-Maps.aspx)
00101 22.4 \$450.



INTERSTATE US
 BUS ROUTE HIGHWAY
 UNIMPAVED ROAD HIGHWAY
 ROAD SURFACED ROAD
 NON-SYSTEM ROAD
 PROPOSED TRAIL/ROAD ROAD
 PROPOSED TRAIL/ADJ. INTERFERENCE
 STANDARD ROAD BRIDGE
 PROPOSED ROAD BRIDGE
 DRAIN/SPRINK. DRAINAGE
 PEDESTRIAN BRIDGE
 PEDESTRIAN UNDERPASS
 PEDESTRIAN UNDERPASS
 VERTICAL UNDERPASS
 TUNNEL
 CURVE
 POPI
 INTERSTATE HIGHWAY
 U.S. NUMBERED HIGHWAY
 S.C. NUMBERED HIGHWAY
 U.S. SCORPOTER HIGHWAY ROUTE
 S.C. NUMBERED BYCICLE ROUTE
 INTERSTATE INTERSTATE NUMBER
 S.C. HIGHWAY ROAD NUMBER
 TOWN/ROAD NUMBER
 RAILROAD LINE
 RAILROAD BRANCH
 INSIDE AREA
 STATE LINE
 COUNTY LINE
 S.W. NORTHWARD BOUNDARY
 S.W. SOUTHWARD BOUNDARY
 FERRY ROUTE OR VESSEL
 NARROW GULCH OR STREAM
 WETLANDS
 RESERVOIR, POND OR LAKE W/IN
 POND OR DAM WITH TAILWATER
 WATERSHED
 SWAMP
 COMMUNITY
 COUNTY SEAT
 SCHOOL
 OFFICE OR UNIVERSITY
 HOSPITAL
 CONVENT OR ABBEY
 CHURCH
 CHURCH WITH CEMETERY
 CEMETERY
 POLICE STATION
 FOREST OR PARK PERSONAL INSTITUTION
 QUARRY
 HIGHWAY GARAGE OR MAINT. YARD
 RAILROAD YARD OR DIST. OFFICE
 WETLAND POOL
 WETLAND STATION
 HISTORICAL SITE
 POST OFFICE
 POST OFFICE
 STATE FOREST
 LOGCAMP
 NATIONAL SUMMIT
 MOUNTAIN
 OVERLOOK
 REST AREA
 VISITOR CENTER REST AREA
 WELCOME CENTER REST AREA
 MILITARY APOST



PREPARED BY THE
NORTH CAROLINA DEPARTMENT OF TRANSPORTATION
OPERATIONS PROGRAM MANAGEMENT UNIT - MAPPING SECTION
IN COOPERATION WITH THE
U.S. DEPARTMENT OF TRANSPORTATION
FEDERAL HIGHWAY ADMINISTRATION

SCALE

1 0 1

MILES

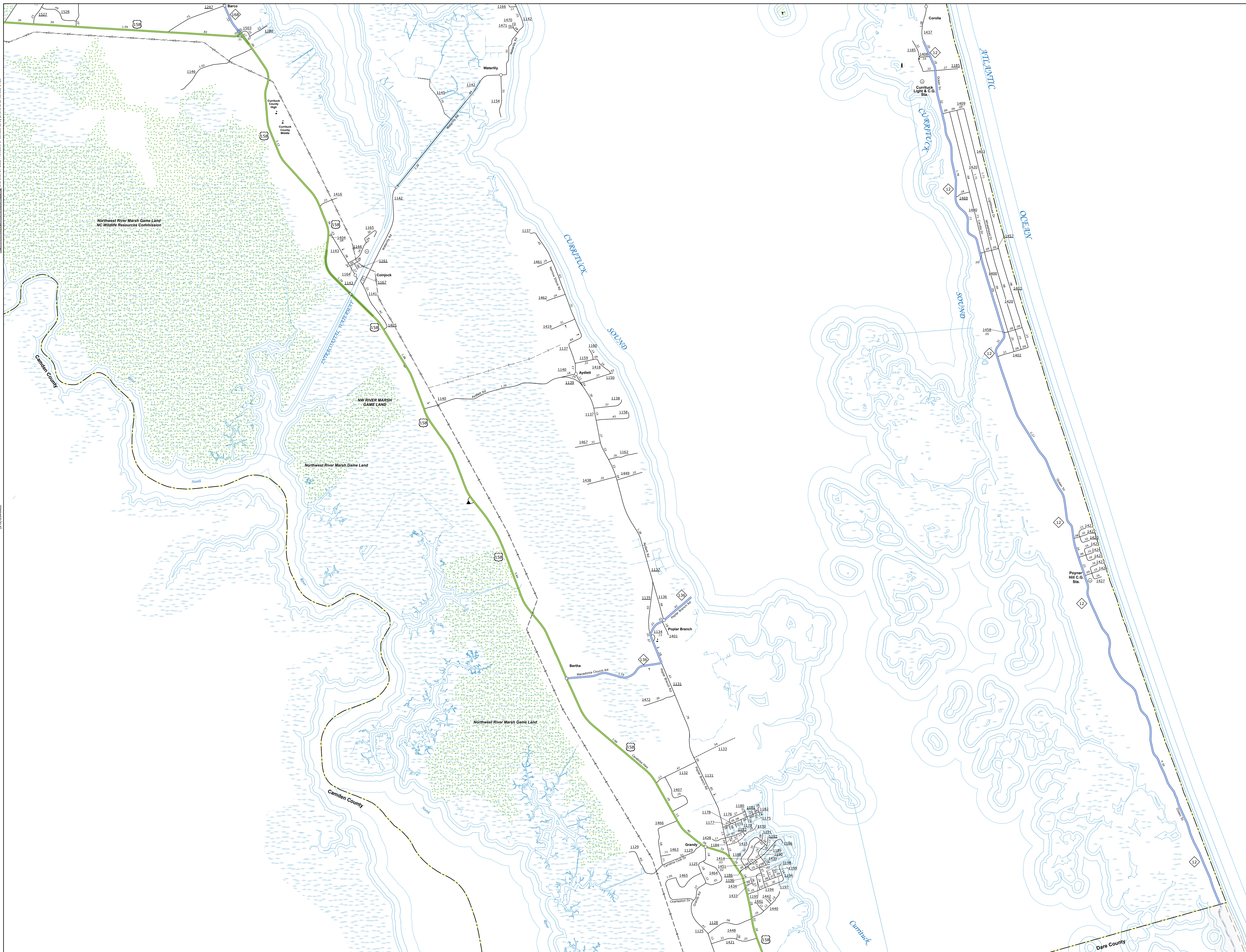
NORTH CAROLINA PLANE COORDINATE SYSTEM
LAMBERT CONFORMAL CONIC PROJECTION

DIVISION 1 DISTRICT 1 CURRITUCK COUNTY NORTH CAROLINA FIPS 053

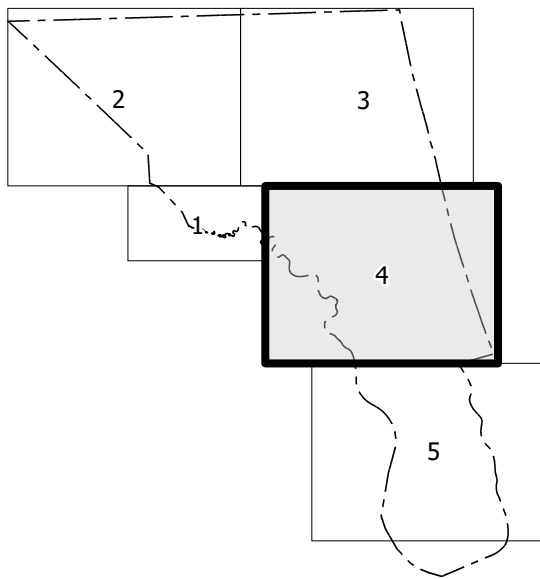
[illegible]

The Mapping Services Unit is to provide the most accurate and current information possible. Map data is compiled from numerous sources with varying dates of publication and map accuracy standards. As a result, the accuracy of the map cannot be guaranteed. Users are advised to use the map for general information only. For additional information, contact the Mapping Services Unit at 919.854.4860 or visit our website at www.ncdot.gov/mapping-services.

COPIES OF THIS MAP ARE AVAILABLE TO THE PUBLIC AT NO CHARGE. Users are advised to use the map for general information only. For additional information, contact the Mapping Services Unit at 919.854.4860 or visit our website at www.ncdot.gov/mapping-services.



Sheet Key



LEGEND

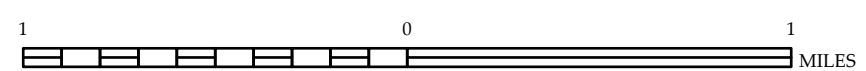
- INTERSTATE HIGHWAY
- U.S. NUMBERED HIGHWAY
- N.C. NUMBERED HIGHWAY
- U.S. NUMBERED BI-CYCLE ROUTE
- N.C. NUMBERED BI-CYCLE ROUTE
- INTERSTATE INTERCHANGE NUMBER
- SECONDARY ROAD NUMBER
- CHURCH
- RAILROAD LINE
- RAILROAD STATION
- POST OFFICE
- STATE LINE
- COUNTY LINE
- CITY LIMITS
- PORT BRIDGE AND RAMP
- NARROW CREEK OR STREAM
- WIDE RIVER OR CREEK
- RESERVOIR, POND OR LAKE W/ ISLAND
- DAM OR DAM WITH LOCK
- WATERFALL
- SWAMP
- COMMUNITY
- COUNTY SEAT
- SCHOOL
- COLLEGE OR UNIVERSITY
- POSTAL
- COAST GUARD STATION
- CHURCH
- CHURCH WITH CEMETERY
- CEMETERY
- PATROL STATION
- CORRECTION OR PENAL INSTITUTION
- ARMY
- NAVY
- NAVY GARAGE OR MAINT. YARD
- NAVY DIV. OR DIST. OFFICE
- MILITARY POST
- WEIGH STATION
- FABRICATIONS
- RECREATION SITE
- POINTS OF INTEREST
- POST OFFICE
- STATE FOREST
- SHORELINE
- MOUNTAIN SUMMIT
- OVERLOOK
- BEST AREA
- WATER OR CREEK AREA
- WELCOME CENTER AREA
- AIRPORT
- MILITARY AIRPORT
- NATIONAL / STATE FOREST BOUNDARY
- WILDLIFE REFUGE
- NATIONAL / STATE PARK BOUNDARY
- GAME LANDS BOUNDARY
- MILITARY RESERVATION BOUNDARY
- INDIAN RESERVATION BOUNDARY



CURRITUCK COUNTY NORTH CAROLINA

PREPARED BY THE
NORTH CAROLINA DEPARTMENT OF TRANSPORTATION
OPERATIONS PROGRAM MANAGEMENT UNIT - MAPPING SECTION
IN CO-OPERATION WITH THE
U.S. DEPARTMENT OF TRANSPORTATION
FEDERAL HIGHWAY ADMINISTRATION

SCALE



NORTH CAROLINA PLANE COORDINATE SYSTEM
LAMBERT CONFORMAL CONIC PROJECTION

COPIES OF THIS MAP ARE AVAILABLE
TO THE PUBLIC AT NOMINAL COST:
mappingsupport@nodot.gov
[https://connect.nodot.gov/resources/
State-Mapping/Pages/Ordering-Maps.aspx](https://connect.nodot.gov/resources/State-Mapping/Pages/Ordering-Maps.aspx)
(919) 834-8460



INTERSTATE	US	NC	Doubled Up	Undoubled Up



PREPARED BY THE
NORTH CAROLINA DEPARTMENT OF TRANSPORTATION
OPERATIONS PROGRAM MANAGEMENT UNIT - MAPPING SECTION
IN COOPERATION WITH THE
U.S. DEPARTMENT OF TRANSPORTATION
FEDERAL HIGHWAY ADMINISTRATION

A horizontal number line is shown, labeled '0' at the left end and '1' at the right end. The word 'MILES' is written at the far right. The line is divided into 10 equal segments by vertical tick marks. The first 7 segments from the left are shaded gray, representing 7/10 of a mile.

NORTH CAROLINA PLANE COORDINATE SYSTEM
LAMBERT CONFORMAL CONIC PROJECTION