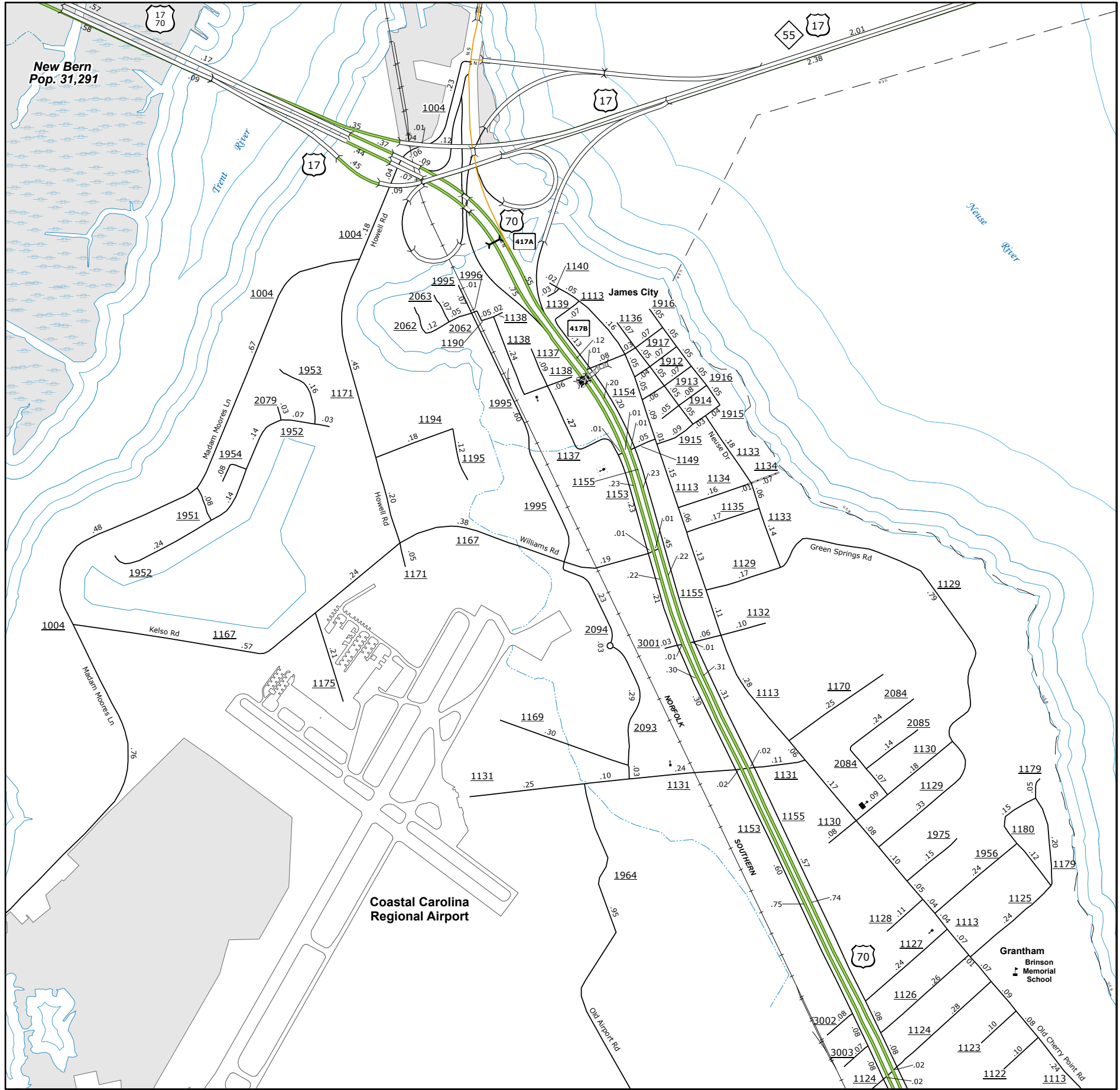
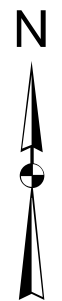


James City 8x Inset



LEGEND

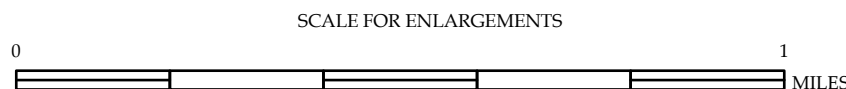
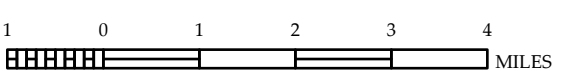
- INTERSTATE US NC
- Divided Hwy
- Undivided Hwy
- BLUE RIDGE PARKWAY
- UNPAVED SURFACED ROAD
- HARD SURFACED ROAD
- NON-SYSTEM ROAD
- PROPOSED LOCATION
- INTERSECTION DISTANCE
- STANDARD ROAD BRIDGE
- RAILROAD BRIDGE
- DRAW SPAN ON BRIDGE
- PEDESTRIAN BRIDGE
- PEDESTRIAN WALKWAY
- PEDESTRIAN UNDERPASS
- VEHICULAR UNDERPASS
- TUNNEL
- CULVERT
- INTERSTATE HIGHWAY
- U.S. NUMBERED HIGHWAY
- N.C. NUMBERED HIGHWAY
- U.S. NUMBERED BI-CYCLE ROUTE
- N.C. NUMBERED BI-CYCLE ROUTE
- INTERSTATE INTERCHANGE NUMBER
- SECONDARY ROAD NUMBER
- UTILITY LINES
- RAILROAD LINE
- RAILROAD STATION
- INSET AREA
- STATE LINE
- COUNTY LINE
- SMOOTHER URBAN BOUNDARIES
- CITY LIMITS
- FERRY ROUTE AND RAMP
- NARROW CREEK OR STREAM
- WIDE RIVER OR CREEK
- RESERVOIR, POND OR LAKE W/ ISLAND
- DAM OR DAM WITH LOCK
- WATERFALL
- SWAMP
- COMMUNITY
- COUNTY SEAT
- SCHOOL
- COLLEGE OR UNIVERSITY
- HOSPITAL
- COAST GUARD STATION
- CHURCH
- CHURCH WITH CEMETERY
- CEMETERY
- PARK STATION
- CORRECTION OR PENAL INSTITUTION
- QUARRY
- MINE OR PIT
- HIGHWAY GARAGE OR MAINT. YARD
- HIGHWAY DIV. OR DIST. OFFICE
- MILITARY POST
- WEIGH STATION
- FARMHOUSES
- HISTORICAL SITE
- POINTS OF INTEREST
- POST OFFICE
- STATE FOREST
- LIGHTHOUSE
- MOUNTAIN SUMMIT
- MOUNTAIN GAP
- OVERLOOK
- BEST AREA
- VISITOR CTR. REST AREA
- WELCOME CTR. REST AREA
- AIRPORT
- MILITARY AIRPORT
- NATIONAL / STATE FOREST BOUNDARY
- WILDLIFE REFUGE
- NATIONAL / STATE PARK BOUNDARY
- GAME LANDS BOUNDARY
- MILITARY RESERVATION BOUNDARY
- INDIAN RESERVATION BOUNDARY



CRAVEN COUNTY
NORTH CAROLINA

PREPARED BY THE
NORTH CAROLINA DEPARTMENT OF TRANSPORTATION
OPERATIONS PROGRAM MANAGEMENT UNIT - MAPPING SECTION
IN COOPERATION WITH THE
U.S. DEPARTMENT OF TRANSPORTATION
FEDERAL HIGHWAY ADMINISTRATION

SCALE



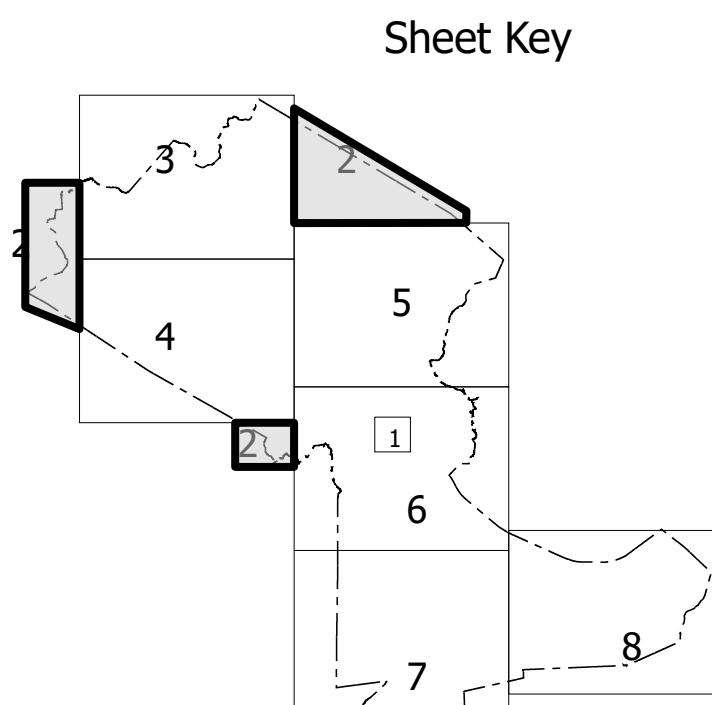
COPIES OF THIS MAP ARE AVAILABLE TO THE
PUBLIC AT NOMINAL COST. CONTACT US TO ORDER:
maps@ncdot.gov
<http://www.ncdot.gov/resources/State-Mapping/Pages/Ordering-Maps.aspx>
619.834.4480

TERMS OF USE: The Mapping Section's goal is to provide the most accurate and current information possible. Map data is compiled from numerous sources with varying dates of publication and map accuracy standards. As a result, the accuracy, currency, and completeness of the data provided will vary. The North Carolina Department of Transportation shall not be held liable for any errors in the map data. This map cannot be construed to be a legal document. The information shown on this map was last updated in June 2025. For digital copies of this map or additional map products, visit <http://www.ncdot.gov/resources/State-Mapping>.

NORTH CAROLINA PLANE COORDINATE SYSTEM
LAMBERT CONFORMAL CONIC PROJECTION


TERMS OF USE: The Mapping Section's goal is to provide the most accurate and current information possible. Map data is compiled from a variety of sources and the data provided will vary. The North Carolina Department of Transportation shall not be held liable for any errors in the map data. This map cannot be construed to be a legal document. The information shown on this map was last updated in June 2025. For digital copies of this map or additional map products, visit https://connect.ncdot.gov/resources/State_Maps.

COPIES OF THIS MAP ARE AVAILABLE TO THE
PUBLIC AT NOMINAL COST. CONTACT US TO ORDER:
mapping.support@ncdot.gov
<https://connect.ncdot.gov/resources/State-Mapping/Pages/MapRequest.aspx>
(919) 834-8480



LEGEND

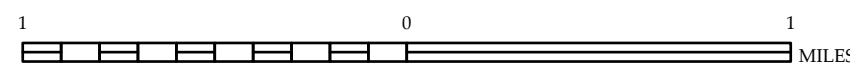
INTERSTATE	US	NC	Decided Hwy
BLUED RIVER	Underway Hwy		
UNPAVED SURFACE ROAD			
HARD SURFACE ROAD			
NON-PAVED ROAD			
PROVISIONALLY DRAINAGE			
INTERSECTION			
STANDARD ROAD BRIDGE			
RAILROAD			
DRAIN SPAN ON BRIDGE			
PEDESTRIAN WALKWAY			
PEDESTRIAN WALKWAY			
VEHICULAR UNDERPASS			
TUNNEL			
CULVERT			
PIPE			
INTERSTATE HIGHWAY			
U.S. NUMBERED HIGHWAY			
N.C. NUMBERED HIGHWAY			
U.S. NUMBERED BYWAY ROUTE			
INTERSTATE INTERCHANGE NUMBER			
SECONDARY ROAD NUMBER			
UTILITY LINES			
RAILROAD			
RAILROAD STATION			
STATE LINE			
COUNTY LINE			
LOCALITY BOUNDARIES			
CITY LIMITS			
FERRY ROAD AND RAMP			
NARROW GULCH OR STREAM			
WIDE RIVER OR CREEK			
RESERVOIR, POOL OR LAKE			
W. PAN. RAILROAD			
WATERFALL			
SWAMP			
COMMUNITY			
COUNTY SEAT			
SCHOOL			
COLLEGE OR UNIVERSITY			
HOSPITAL			
CONGREGATION			
CHURCH			
CHURCH WITH CEMETERY			
CEMETERY			
PATROL STATION			
CORRECTIONS OR PENAL INSTITUTION			
MINE OR PIT			
WATER TOWER OR TANK OR MAIN TANK			
HIGHWAY DUTY OR DIST. OFFICE			
MILITARY POST			
WATER TOWER OR TANK			
FABRICATIONS			
HISTORICAL SITE			
POST OFFICE			
STATE CAPITAL			
LIGHTHOUSE			
MOUNTAIN SUMMIT			
MOON			
OVERLOOK			
REST AREA			
UNPAVED INTEREST AREA			
WELCOME TRUCK REST AREA			
MILITARY AIRPORT			



CRAVEN COUNTY
NORTH CAROLINA

PREPARED BY THE
NORTH CAROLINA DEPARTMENT OF TRANSPORTATION
OPERATIONS PROGRAM MANAGEMENT UNIT - MAPPING SECTION
IN COOPERATION WITH THE
U.S. DEPARTMENT OF TRANSPORTATION
FEDERAL HIGHWAY ADMINISTRATION

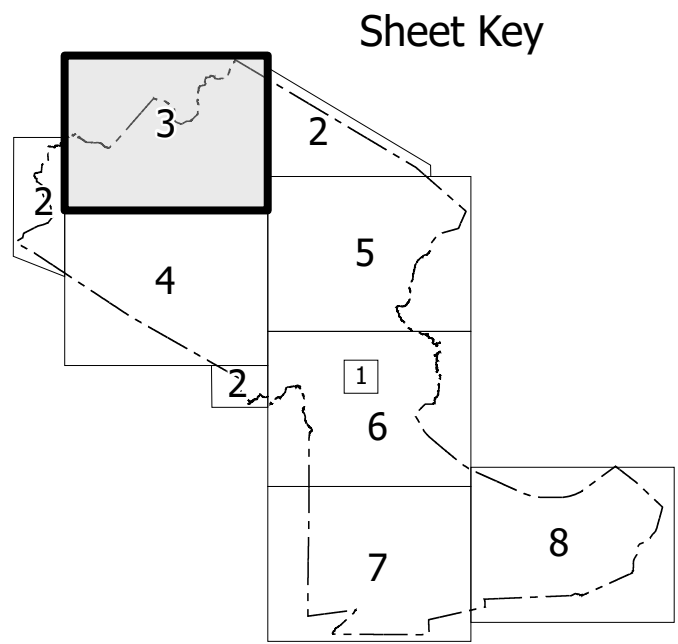
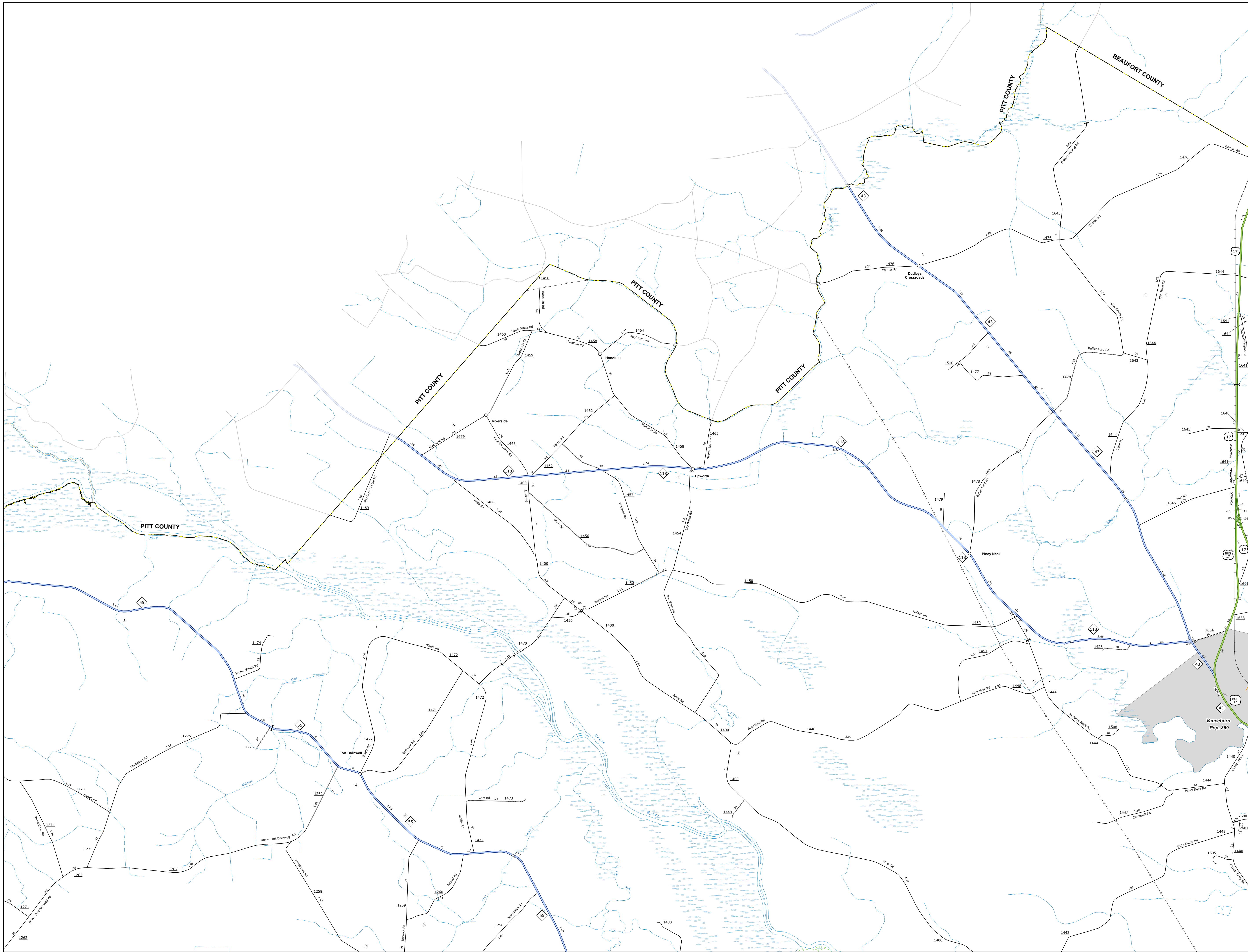
SCALE




NORTH CAROLINA PLANE COORDINATE SYSTEM
LAMBERT CONFORMAL CONIC PROJECTION

TRAFFIC OF USE: This map is for use by individuals in the private sector for general information purposes. The data is compiled from numerous sources with varying degrees of accuracy and is not intended for use in any legal proceeding. The information shown on this map is not intended to be a legal document. For legal purposes, please consult the official map data. This map cannot be used for any other purpose without the express written permission of the North Carolina Department of Transportation. For digital copies of this map or additional map products, visit <http://www.ncdot.gov/transportation/Planning/Maps/MapData/MapData.aspx>.

COPYRIGHT: THE MAP IS AVAILABLE TO THE PUBLIC AT A NOMINAL COST. CONTACT US TO ORDER: maps@ncdot.gov (919) 847-8400



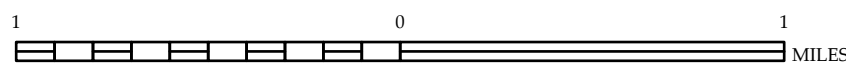
- LEGEND
- INTERSTATE: US, NC, Divided Hwy, Undivided Hwy
 - BLVD: BRIDGE PARKWAY
 - UNPAVED SURFACED ROAD
 - HARD SURFACED ROAD
 - NOV-SYSTEM ROAD
 - PROVISIONALLY DRAWN ROAD
 - PROJECTED LANE CHANGES
 - INTERSECTION DISTANCE
 - STANDARD ROAD BRIDGE
 - RAILROAD BRIDGE
 - DRAW SPAN ON BRIDGE
 - PEDESTRIAN BRIDGE
 - PEDESTRIAN WALKWAY
 - PEDESTRIAN UNDERPASS
 - VEHICULAR UNDERPASS
 - TUNNEL
 - CULVERT
 - PYE
 - INTERSTATE HIGHWAY
 - U.S. NUMBERED HIGHWAY
 - N.C. NUMBERED HIGHWAY
 - U.S. NUMBERED BI-CYCLE ROUTE
 - N.C. NUMBERED BI-CYCLE ROUTE
 - INTERSTATE INTERCHANGE NUMBER
 - SECONDARY ROAD NUMBER
 - UTILITY LINES
 - RAILROAD LINE
 - RAILROAD STATION
 - INSTR AREA
 - STATE LINE
 - COUNTY LINE
 - SMOOTHED URBAN BOUNDARIES
 - CITY LIMITS
 - FERRY ROUTE AND RAMP
 - NARROW CREEK OR STREAM
 - WIDE RIVER OR CREEK
 - RESERVOIR, POND OR LAKE W/ ISLAND
 - DAM OR DAM WITH LOCK
 - WATERFALL
 - SWAMP
 - COMMUNITY
 - COUNTY SEAT
 - SCHOOL
 - HOSPITAL
 - COLLEGE OR UNIVERSITY
 - COAST GUARD STATION
 - CHURCH
 - CHURCH WITH CEMETERY
 - CEMETERY
 - PATROL STATION
 - COLLECTION OR PENAL INSTITUTION
 - QUARRY
 - MINE OR PIT
 - HOUSING GARAGE OR MANT. YARD
 - HIGHWAY DIV. OR DIST. OFFICE
 - MILITARY POST
 - W/ HIGH STATION
 - FARGROUNDS
 - HISTORICAL SITE
 - POINTS OF INTEREST
 - POST OFFICE
 - STATE FOREST
 - LIGHTHOUSE
 - MOUNTAIN SUMMIT
 - MOUNTAIN GAP
 - OVERLOOK
 - REST AREA
 - VISITOR CTR REST AREA
 - WELCOME CTR REST AREA
 - AIRPORT
 - MILITARY AIRPORT
 - NATIONAL / STATE FOREST BOUNDARY
 - WILDLIFE REFUGE
 - NATIONAL / STATE PARK BOUNDARY
 - GAME LANDS BOUNDARY
 - MILITARY RESERVATION BOUNDARY
 - INDIAN RESERVATION BOUNDARY



CRAVEN COUNTY NORTH CAROLINA

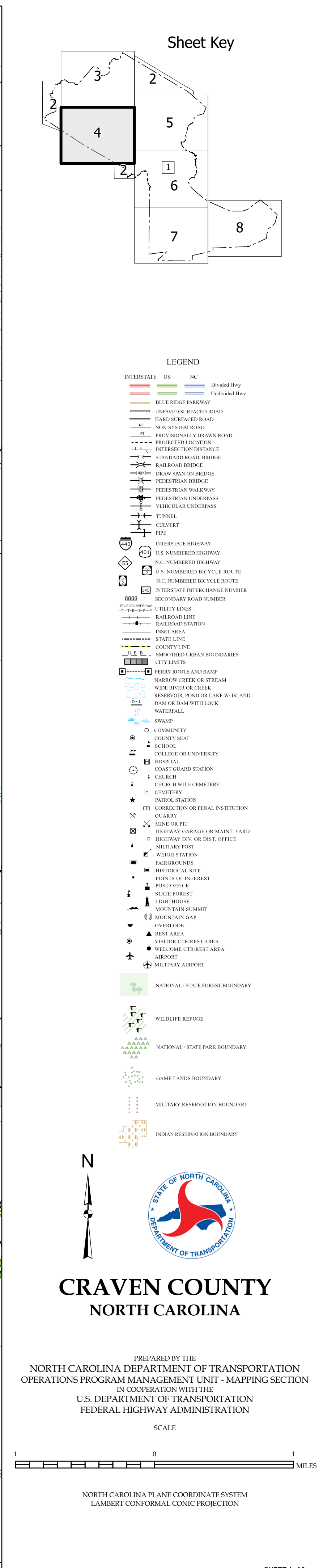
PREPARED BY THE
NORTH CAROLINA DEPARTMENT OF TRANSPORTATION
OPERATIONS PROGRAM MANAGEMENT UNIT - MAPPING SECTION
IN COOPERATION WITH THE
U.S. DEPARTMENT OF TRANSPORTATION
FEDERAL HIGHWAY ADMINISTRATION

SCALE



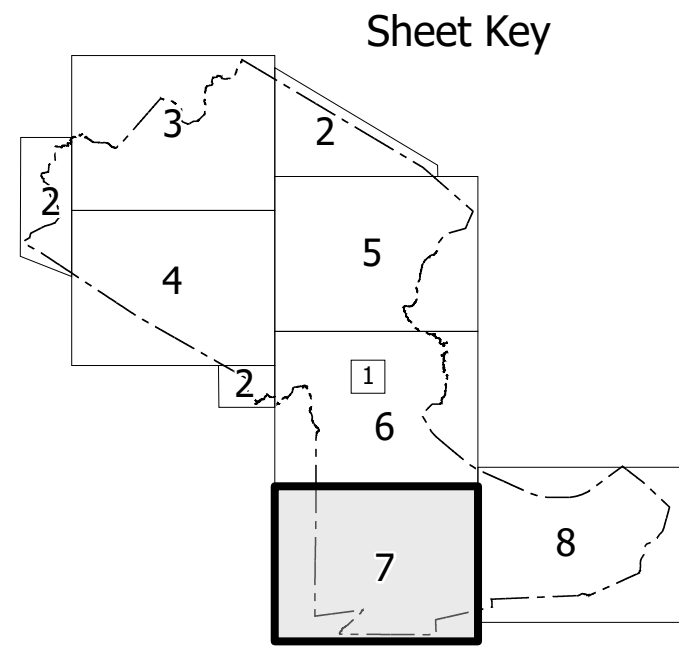
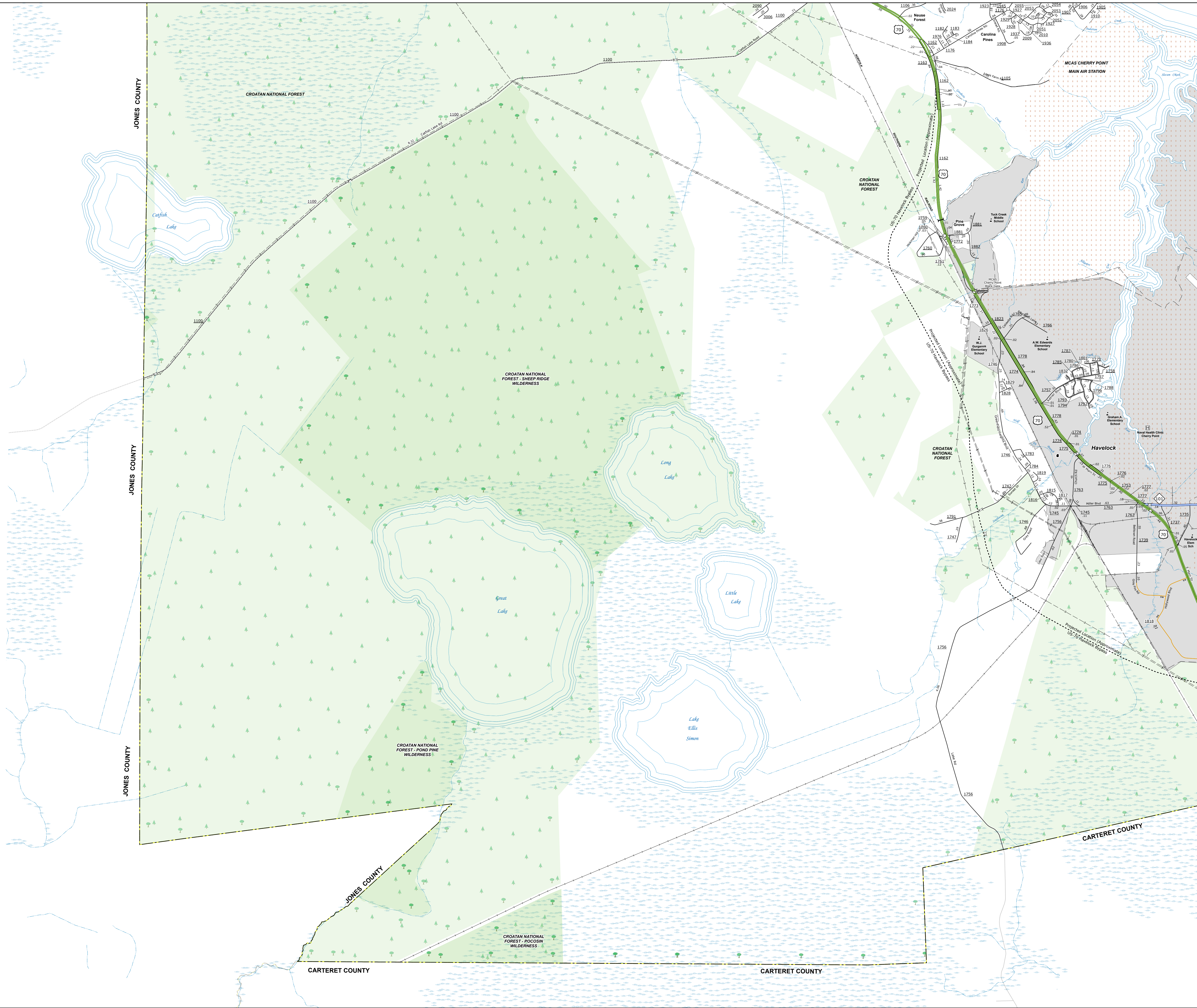
NORTH CAROLINA PLANE COORDINATE SYSTEM
LAMBERT CONFORMAL CONIC PROJECTION

COPIES OF THIS MAP ARE AVAILABLE TO THE PUBLIC AT NOMINAL COST. CONTACT US TO ORDER:
mapinfo@esupport.tceolocal.gov
www.tceolocal.gov/resources/State-Mapping/Pages/Ordering-Maps.aspx
 (819) 834-8460




TERMS OF USE: The Mapmaker is not responsible for any errors or omissions in the data or for any damage or loss resulting from the use of the map. The Mapmaker is not responsible for any errors or omissions in the data or for any damage or loss resulting from the use of the map. The Mapmaker is not responsible for any errors or omissions in the data or for any damage or loss resulting from the use of the map.

CRATER COUNTY, NORTH CAROLINA
PUBLIC AT NO. 1000, CONTACT US TO ORDER:
1-800-368-3688
1-800-368-3688
1-800-368-3688

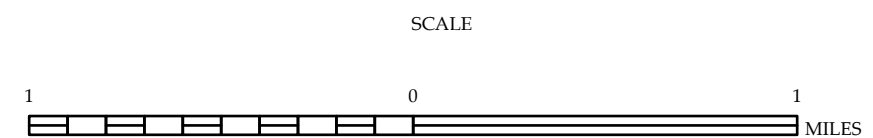


- LEGEND
- INTERSTATE US NC
 - US NUMBERED HIGHWAY
 - US NUMBERED BYCICLE ROUTE
 - US NUMBERED BYCICLE ROUTE
 - INTERSTATE INTERCHANGE NUMBER
 - SECONDARY ROAD NUMBER
 - RAILROAD LINE
 - RAILROAD STATION
 - INSIT AREA
 - STATE LINE
 - COUNTY LINE
 - CITY LIMITS
 - FERRY ROUTE AND RAMP
 - NARROW CREEK OR STREAM
 - WIDE RIVER OR CREEK
 - RESERVOIR, POND OR LAKE W/ ISLAND
 - DAM OR DAM WITH LOCK
 - WATERFALL
 - SWAMP
 - CORPUSORY
 - COUNTY SEAT
 - SCHOOL
 - COLLEGE OR UNIVERSITY
 - HOSPITAL
 - COAST GUARD STATION
 - CHURCH
 - CHURCH WITH CEMETERY
 - PATROL STATION
 - CORRECTION OR PENAL INSTITUTION
 - QUARRY
 - MINE OR PIT
 - HOUSING GARAGE OR MAIN YARD
 - HIGHWAY DIV. OR DIST. OFFICE
 - MILITARY POST
 - WATER STATION
 - FARMS/POUNDS
 - HISTORICAL SITE
 - POINTS OF INTEREST
 - POST OFFICE
 - STATE FOREST
 - LIGHTHOUSE
 - MOUNTAIN SUMMIT
 - MOUNTAIN GAP
 - OVERLOOK
 - REST AREA
 - VISITOR CTR/REST AREA
 - WELCOME CTR/REST AREA
 - AIRPORT
 - MILITARY AIRPORT
 - NATIONAL / STATE FOREST BOUNDARY
 - WILDLIFE REFUGE
 - NATIONAL / STATE PARK BOUNDARY
 - GAME LANDS BOUNDARY
 - MILITARY RESERVATION BOUNDARY
 - INDIAN RESERVATION BOUNDARY



CRAVEN COUNTY NORTH CAROLINA

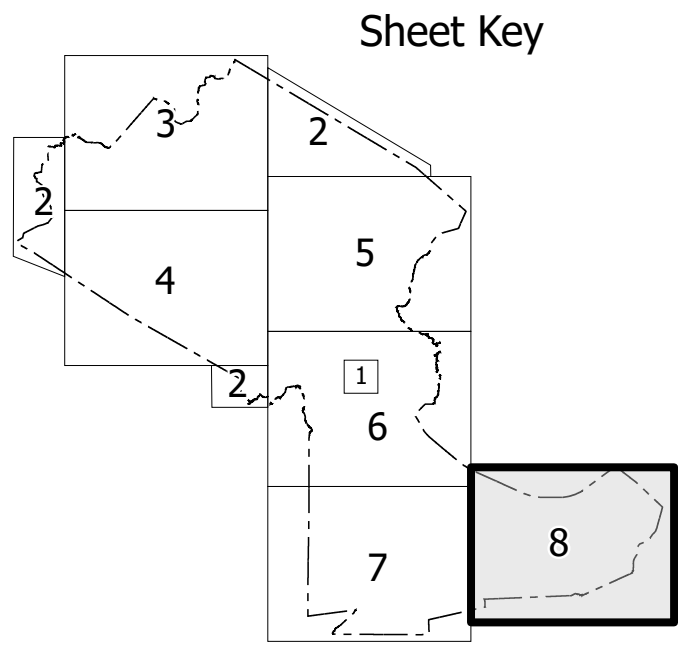
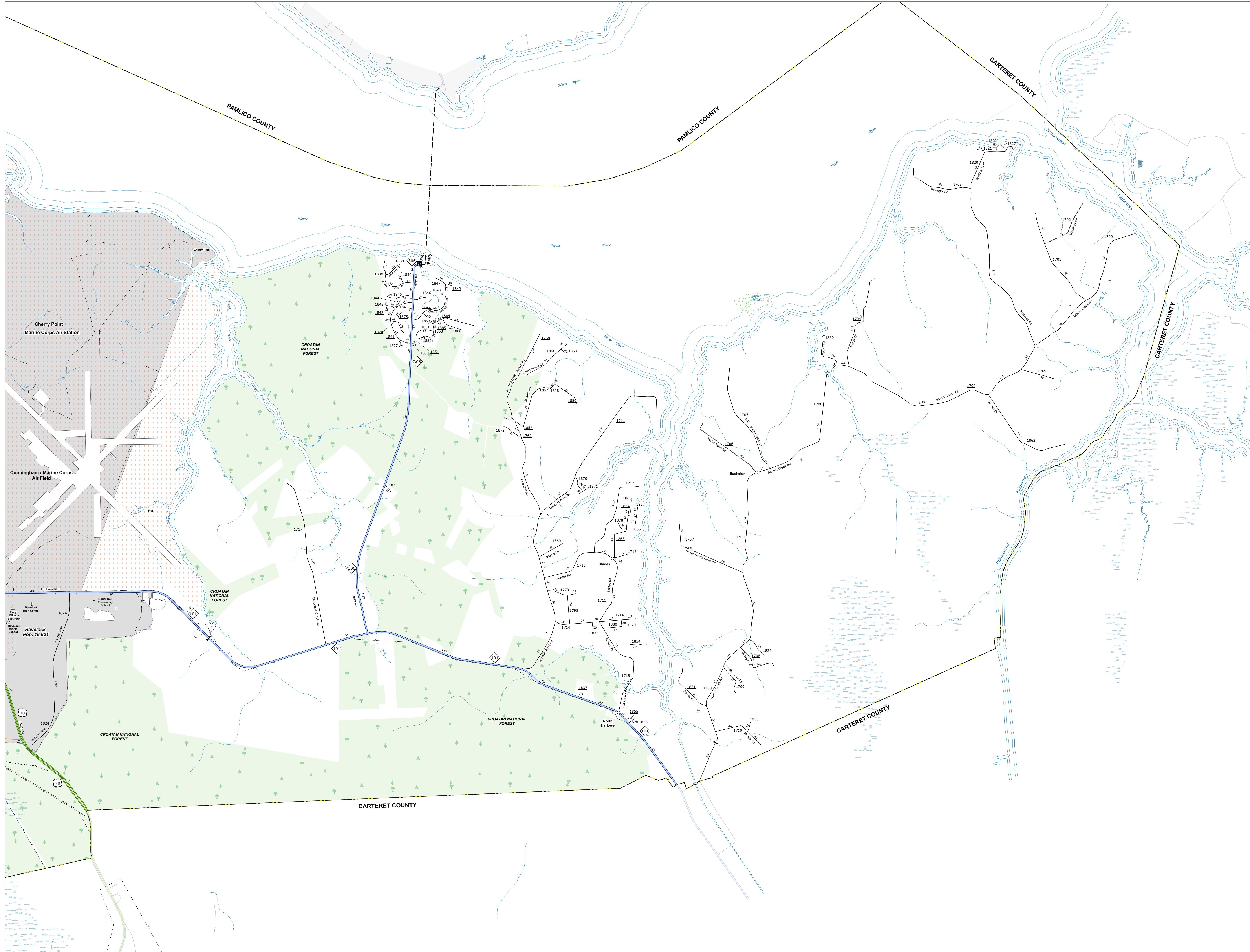
PREPARED BY THE
NORTH CAROLINA DEPARTMENT OF TRANSPORTATION
OPERATIONS PROGRAM MANAGEMENT UNIT - MAPPING SECTION
IN COOPERATION WITH THE
U.S. DEPARTMENT OF TRANSPORTATION
FEDERAL HIGHWAY ADMINISTRATION



NORTH CAROLINA PLANE COORDINATE SYSTEM
LAMBERT CONFORMAL CONIC PROJECTION


TRAFFIC FOR USE: The Mapping Section is responsible for providing accurate and consistent information. The data is compiled from numerous sources with varying dates of publication and map accuracy standards. As a result, the accuracy, currency and completeness of this information cannot be guaranteed. The information shown on this map was last updated in June 2025.

COPYRIGHT: THE MAP IS AVAILABLE TO THE PUBLIC AT A NOMINAL COST. CONTACT US TO ORDER: 919.854.8400



LEGEND

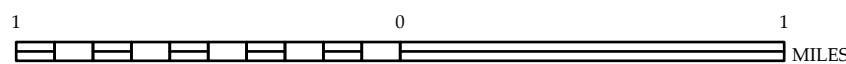
- INTERSTATE: US, NC, Divided Hwy, Undivided Hwy
- US HIGHWAY: US, NC, Divided Hwy, Undivided Hwy
- STATE ROAD: SR, NC, Divided Hwy, Undivided Hwy
- PROVISIONALLY DRAWN ROAD
- PROPOSED LANE CHANGES
- INTERSECTION: INTERSECTION, STANDARD ROAD, BRIDGE
- RAILROAD: RAILROAD, BRIDGE
- DRAWN SPAN ON BRIDGE
- PEDESTRIAN BRIDGE
- PEDESTRIAN WALKWAY
- VEHICULAR UNDERPASS
- TUNNEL
- CULVERT
- PIRE
- INTERSTATE HIGHWAY
- U.S. NUMBERED HIGHWAY
- N.C. NUMBERED HIGHWAY
- U.S. NUMBERED BI-CYCLE ROUTE
- N.C. NUMBERED BI-CYCLE ROUTE
- INTERSTATE INTERCHANGE NUMBER
- SECONDARY ROAD NUMBER
- UTILITY LINE
- RAILROAD LINE
- RAILROAD STATION
- INSURANCE AREA
- STATE LINE
- COUNTY LINE
- SMOOTHED URBAN BOUNDARIES
- CITY LIMITS
- FERRY ROUTE AND RAMP
- NARROW CREEK OR STREAM
- WIDE RIVER OR CREEK
- RESERVOIR, POND OR LAKE W/ ISLAND
- DAM OR DAM WITH LOCK
- WATERFALL
- SWAMP
- COMMUNITY
- COUNTY SEAT
- SCHOOL
- COLLEGE OR UNIVERSITY
- HOSPITAL
- COAST GUARD STATION
- CHURCH
- CHURCH WITH CEMETERY
- CEMETERY
- PATROL STATION
- CORRECTION OR PENAL INSTITUTION
- QUARRY
- MINE OR PIT
- HOUSING GARAGE OR MAIN YARD
- HIGHWAY DIV. OR DIST. OFFICE
- MILITARY POST
- WATER STATION
- FARMGROUNDS
- HISTORICAL SITE
- POINTS OF INTEREST
- POST OFFICE
- STATE FOREST
- LIGHTHOUSE
- MOUNTAIN SUMMIT
- MOUNTAIN GAP
- OVERLOOK
- REST AREA
- VISITOR CTR REST AREA
- WELCOME CTR REST AREA
- AIRPORT
- MILITARY AIRPORT
- NATIONAL / STATE FOREST BOUNDARY
- WILDLIFE REFUGE
- NATIONAL / STATE PARK BOUNDARY
- GAME LANDS BOUNDARY
- MILITARY RESERVATION BOUNDARY
- INDIAN RESERVATION BOUNDARY



CRAVEN COUNTY
NORTH CAROLINA

PREPARED BY THE
NORTH CAROLINA DEPARTMENT OF TRANSPORTATION
OPERATIONS PROGRAM MANAGEMENT UNIT - MAPPING SECTION
IN COOPERATION WITH THE
U.S. DEPARTMENT OF TRANSPORTATION
FEDERAL HIGHWAY ADMINISTRATION

SCALE



NORTH CAROLINA PLANE COORDINATE SYSTEM
LAMBERT CONFORMAL CONIC PROJECTION