

LEGEND

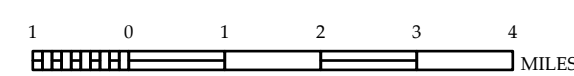
	INTERSTATE US		NC
	US		Divided
	US		Undivided
	BUILT BIDGE ROAD		
	UNPAVED SURFACE ROAD		
	HARD SURFACE ROAD		
	MISO-SYSTEM ROAD		
	UNPAVED SURFACE ROAD		
	PROTECTIVE FILLATION		
	INTERSECTION RESISTANCE		
	STANDARD BRIDGE		
	RAILROAD		
	BUILT ON BRIDGE		
	PENETRATION BRIDGE		
	PENETRATION UNDERPASS		
	PENETRATION UNDERPASS		
	TUNNEL		
	CURVE		
	PIT		
	INTERSTATE HIGHWAY		
	US NUMBERED HIGHWAY		
	NC NUMBERED HIGHWAY		
	US NUMBERED BICYCLE ROUTE		
	NC NUMBERED BICYCLE ROUTE		
	INTERSTATE PARK NUMBER		
	SECONDARY ROAD NUMBER		
	UTILITY LINES		
	NC NUMBERED HIGHWAY		
	RAILROAD STATION		
	POLLUTION		
	STATE LINE		
	COUNTY LINE		
	SMOOTHED POLYLINE BOUNDARIES		
	PIT		
	PIT		
	NARROW CREEK OR STREAM		
	NARROW CREEK OR STREAM		
	RESERVOIR, POND OR LAKE W/ ISLAND		
	RESERVOIR, POND OR LAKE W/ ISLAND		
	WATERFALL		
	WATERFALL		
	SWAMP		
	COMBINATION		
	COASTLINE		
	COLLISION OR UNIVERSITY		
	BOWTIE		
	COAST GUARD STATION		
	CHURCH		
	BOWTIE WITH CHURCH		
	CHURCH		
	PARK		
	CORPORATION OR PERSONAL IDENTIFICATION		
	CORPORATION OR PERSONAL IDENTIFICATION		
	MINE OR PIT		
	MINE OR PIT		
	HIGHWAY GATE OR MAINLY YARD		
	HIGHWAY GATE OR MAINLY YARD		
	MILITARY POST		
	MILITARY POST		
	FARMHOUSES		
	HISTORIC SITE		
	POINTS OF INTEREST		
	POINTS OF INTEREST		
	STATE FOREST		
	STATE FOREST		
	MOUNTAIN SUMMIT		
	MOUNTAIN SUMMIT		
	BOSTON PARK		
	OCEAN		
	REST AREA		
	UNPAVED SURFACE ROAD		
	WELCOME CTR REST AREA		
	AIRPORT		
	MILITARY AIRPORT		
	NATIONAL STATE FOREST BOUNDARY		
	WILDLIFE REFUGE		
	WILDLIFE REFUGE		
	NATIONAL STATE PARK BOUNDARY		
	GARDEN LAND BOUNDARY		
	MILITARY RESERVATION BOUNDARY		
	INDIAN RESERVATION BOUNDARY		



CHOWAN COUNTY
NORTH CAROLINA

PREPARED BY THE
NORTH CAROLINA DEPARTMENT OF TRANSPORTATION
OPERATIONS PROGRAM MANAGEMENT UNIT - MAPPING SECTION
IN COOPERATION WITH THE
U.S. DEPARTMENT OF TRANSPORTATION
FEDERAL HIGHWAY ADMINISTRATION

SCALE



SCALE FOR ENLARGEMENTS



NORTH CAROLINA PLANE COORDINATE SYSTEM
LAMBERT CONFORMAL CONIC PROJECTION

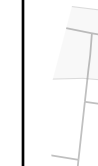
SHEET 1 OF 4

COPIES OF THIS MAP ARE AVAILABLE TO THE PUBLIC AT NOMINAL COST. CONTACT US TO ORDER:
mappingsupport@ncdot.gov
<https://connect.ncdot.gov/resources/State-Mapping/Pages/Ordering-Maps.aspx>
 (919) 834-8480

TERMS OF USE: The Mapping Section's goal is to provide the most accurate and current information possible. Map data is compiled from numerous sources with varying dates of publication and map accuracy standards. As a result, the accuracy, currency, and completeness of the data provided will vary. The North Carolina Department of Transportation shall not be held liable for any errors in the map data. This map cannot be construed to be a legal document. The information shown on this map was last updated in June 2025. For digital copies of this map or additional map products, visit <https://connect.ncdot.gov/resources/State-Mapping>.

DIVISION 1 DISTRICT 3 CHOWAN COUNTY NORTH CAROLINA FIPS 041

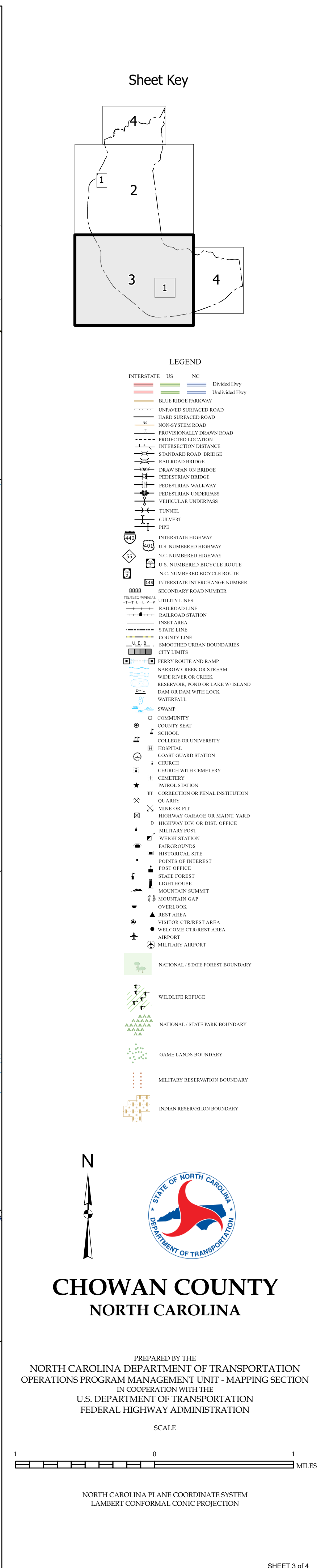
COPIES OF THIS MAP ARE AVAILABLE TO THE PUBLIC AT NOMINAL COST. CONTACT US TO ORDER mapping@support@ncdot.gov
<https://connect.ncdot.gov/resources/State-Mapping-Pages>

[illegible]

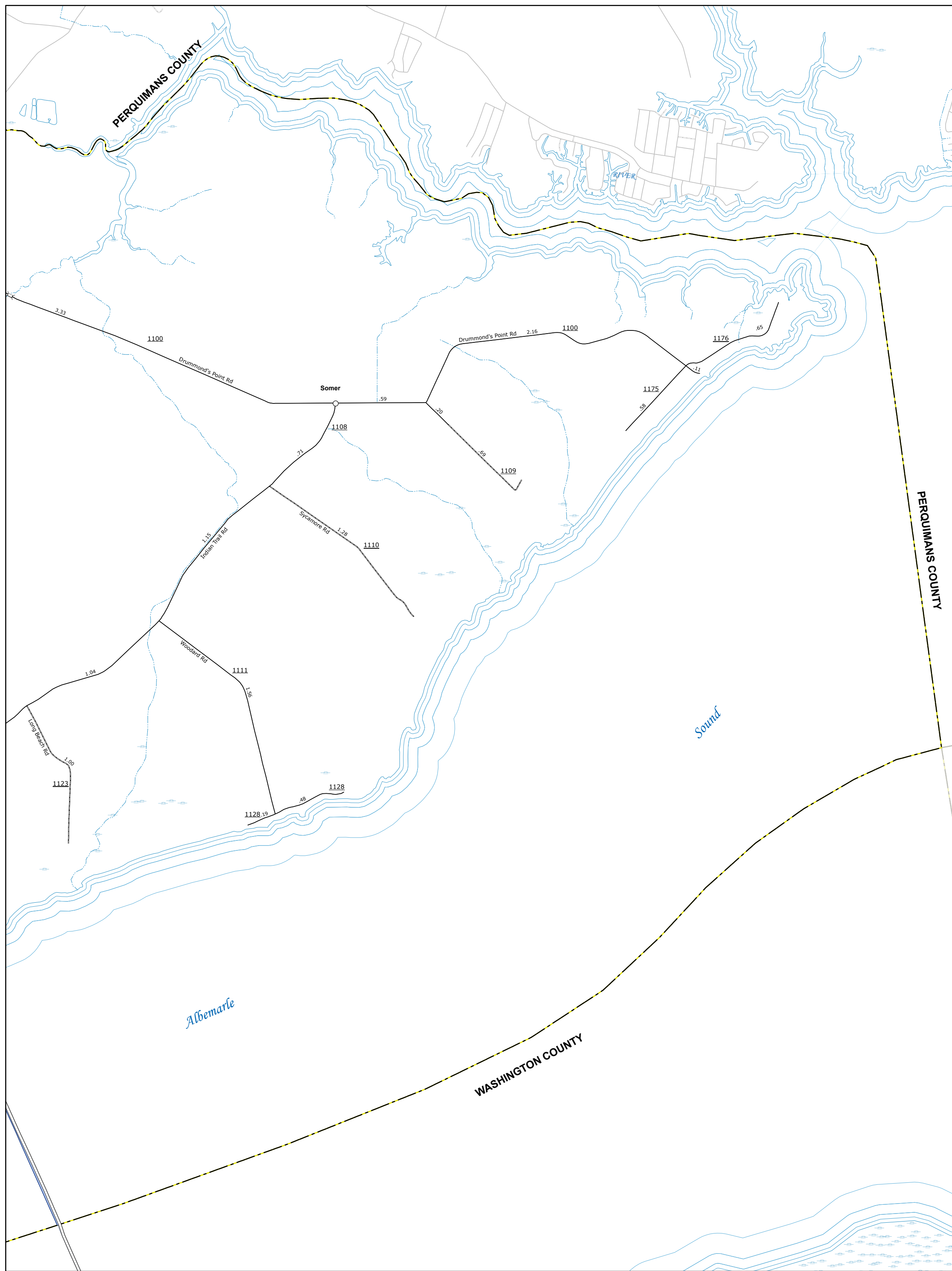
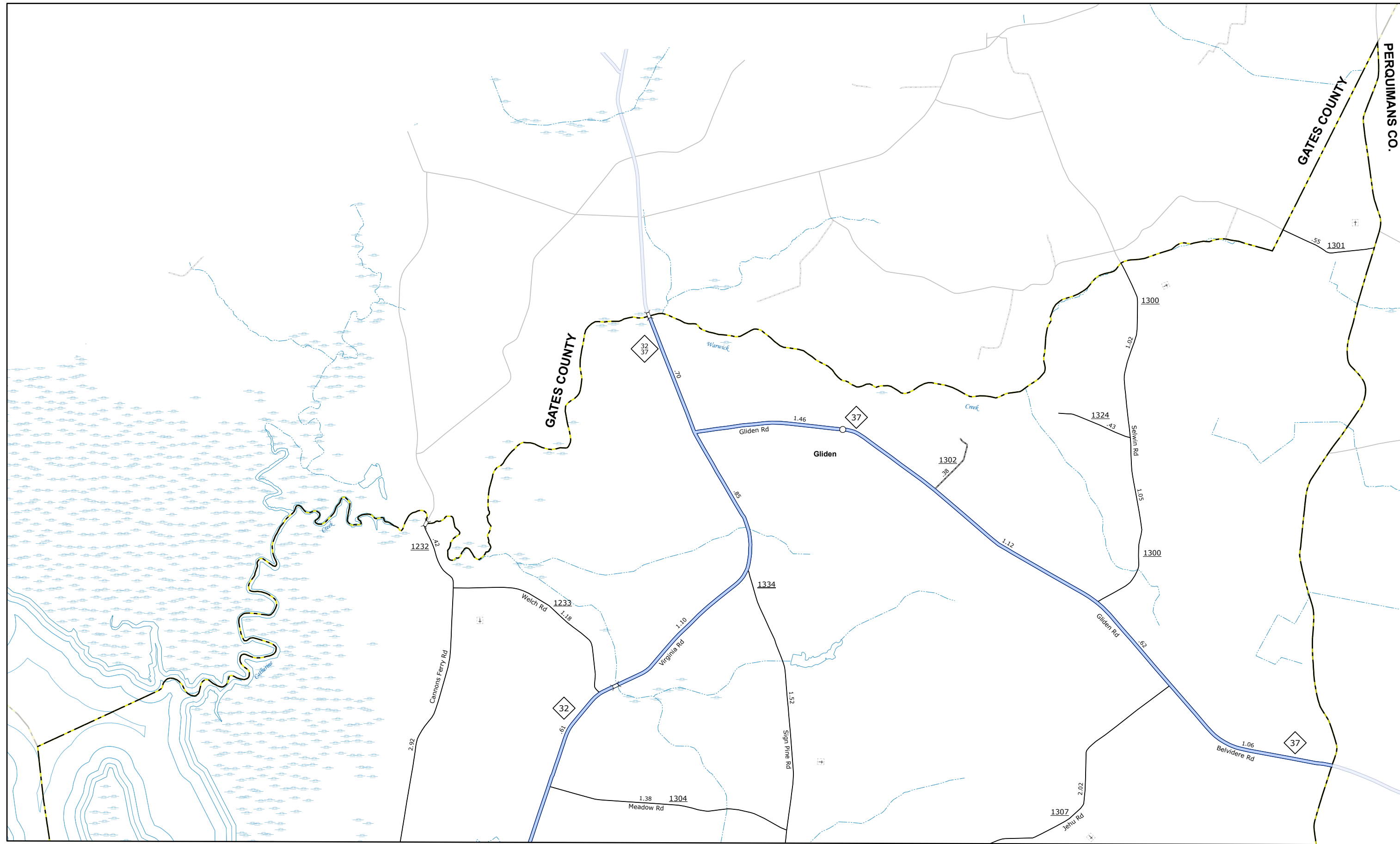
PREPARED BY THE
NORTH CAROLINA DEPARTMENT OF TRANSPORTATION
OPERATIONS PROGRAM MANAGEMENT UNIT - MAPPING SECTION
IN COOPERATION WITH THE
U.S. DEPARTMENT OF TRANSPORTATION
FEDERAL HIGHWAY ADMINISTRATION

NORTH CAROLINA PLANE COORDINATE SYSTEM
LAMBERT CONFORMAL CONIC PROJECTION

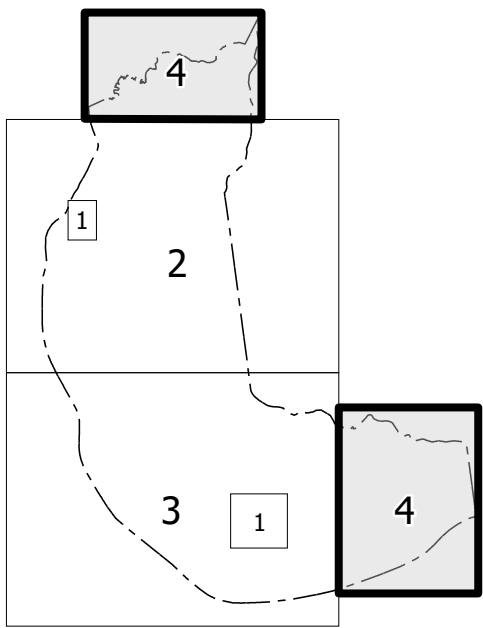
COPIES OF THIS MAP ARE AVAILABLE TO THE PUBLIC AT NOMINAL COST. CONTACT US TO ORDER:
mapping@portland.mn.gov
<https://connect.mn.gov/resources/State-Mapping/Pages/Ordering-Maps.aspx>



COPIES OF THIS MAP ARE AVAILABLE TO THE
PUBLIC AT NOMINAL COST. CONTACT US TO ORDER:
mapping@support@nodot.gov
<https://connect.nodot.gov/resources/State-Mapping/Pages/Ordering-Maps.aspx>
(919) 834-8480



Sheet Key



LEGEND

- [illegible]

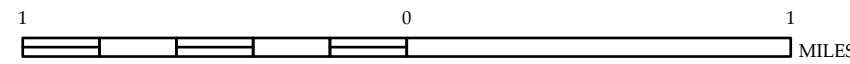


CHOWAN COUNTY

NORTH CAROLINA

PREPARED BY THE
NORTH CAROLINA DEPARTMENT OF TRANSPORTATION
OPERATIONS PROGRAM MANAGEMENT UNIT - MAPPING SECTION
IN COOPERATION WITH THE
U.S. DEPARTMENT OF TRANSPORTATION
FEDERAL HIGHWAY ADMINISTRATION

SCALE



NORTH CAROLINA PLANE COORDINATE SYSTEM
LAMBERT CONFORMAL CONIC PROJECTION