


COPIES OF THIS MAP ARE AVAILABLE TO THE
PUBLIC AT NOMINAL COST CONTACT US TO ORDER:
mapinfo@ncdot.gov
https://caswell.ncdot.gov/resources/State-Maps.aspx#Ordering-Maps.aspx
(819) 634-5496

TERMS OF USE: The Mapping Section's goal is to provide the most accurate and current information possible. Map data is compiled from
numerous sources with varying dates of publication and map accuracy standards. As a result, the accuracy, currency and completeness of
the data provided will vary. The North Carolina Department of Transportation shall not be held liable for any errors in the map data. This
map cannot be construed to be a legal document. The information shown on this map was last updated in January 2025.
For digital copies of this map or additional map products, visit <https://caswell.ncdot.gov/resources/State-Maps.aspx>

NORTH CAROLINA PLANE COORDINATE SYSTEM
LAMBERT CONFORMAL CONIC PROJECTION
DIVISION 7 DISTRICT 1 CASWELL COUNTY NORTH CAROLINA FIPS 033

SHEET 1 OF 4

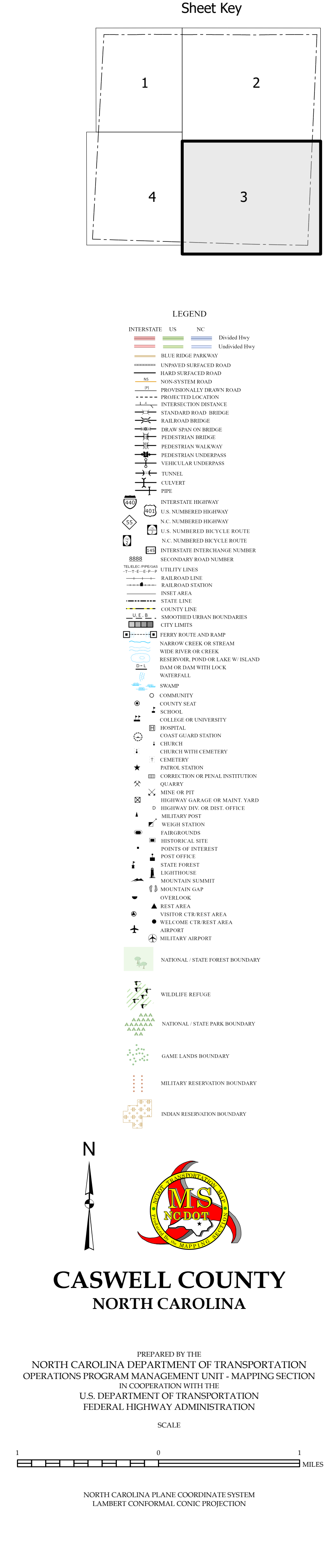
COPIES OF THIS MAP ARE AVAILABLE TO THE
PUBLIC AT NOMINAL COST. CONTACT US TO ORDER:
mapping.support@ncdot.gov
<https://connect.ncdot.gov/resources/State-Mapping/Pages/Ordering-Maps.aspx>
(703) 924 9490



PREPARED BY THE
NORTH CAROLINA DEPARTMENT OF TRANSPORTATION
OPERATIONS PROGRAM MANAGEMENT UNIT - MAPPING SECTION
IN COOPERATION WITH THE
U.S. DEPARTMENT OF TRANSPORTATION
FEDERAL HIGHWAY ADMINISTRATION

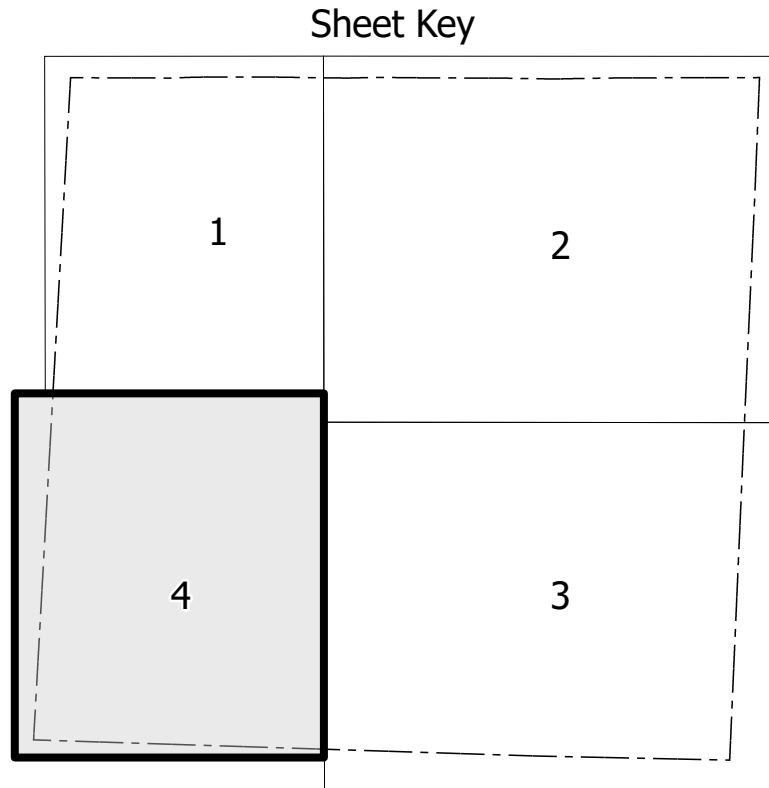
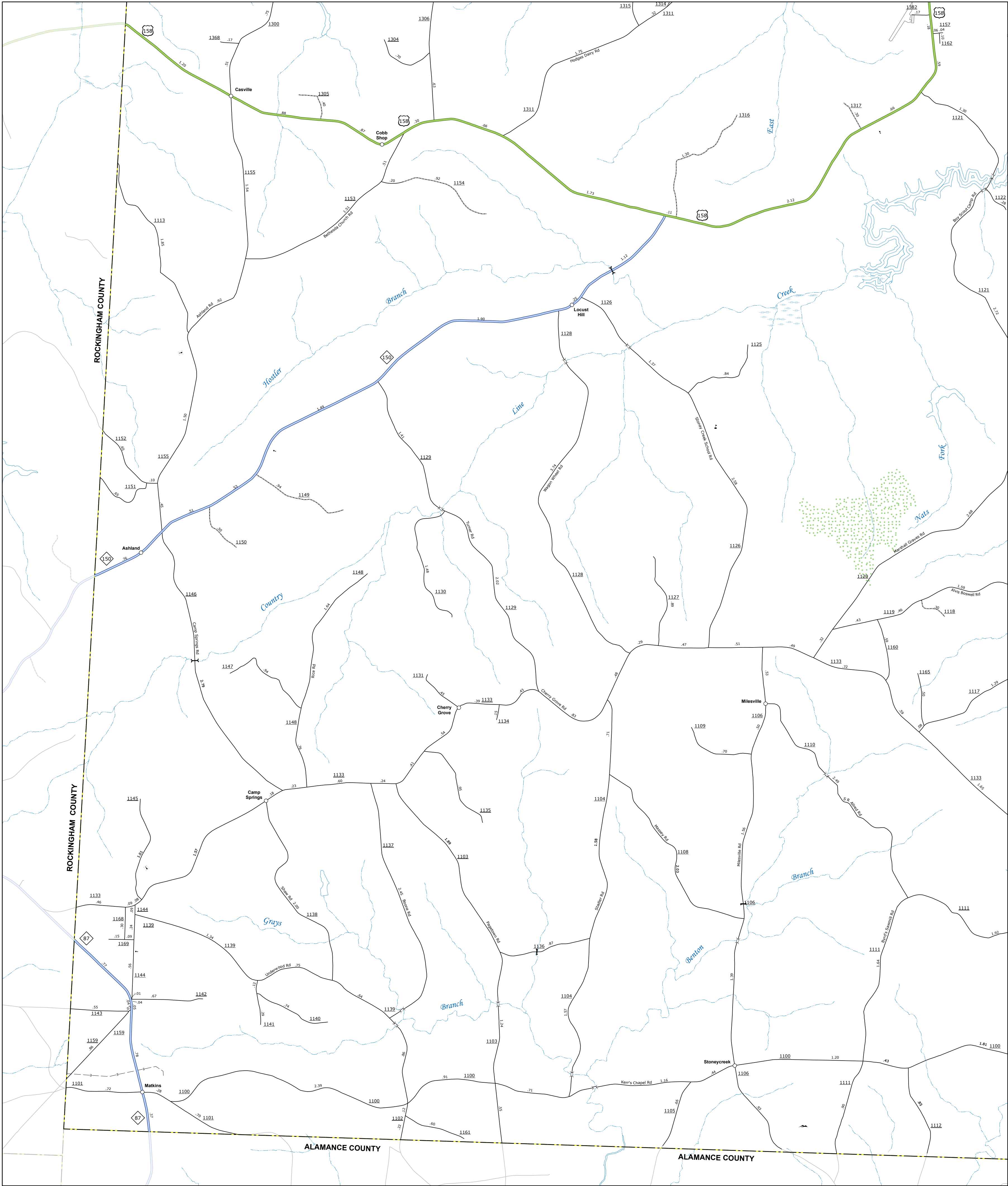
A horizontal number line is shown, labeled '1' at the left end, '0' in the middle, and '1' at the right end. Below the line, there are 10 equal segments. The first 8 segments from the left are shaded gray, and the last 2 segments are white. The word 'MILE' is written at the far right end of the line.

COPIES OF THIS MAP ARE AVAILABLE TO THE
PUBLIC AT NOMINAL COST. CONTACT US TO ORDER:
mapinfo.support@ncdot.gov
<https://connect.ncdot.gov/resources/State-Mapping/Pages/Ordering-Maps.aspx>
(919) 834-8480



TERMS OF USE: The Mapping Section's goal is to provide the most accurate and current information possible. Map data is compiled from a variety of sources, including aerial photography, ground surveys, and other data. The North Carolina Department of Transportation does not warrant the accuracy of the data provided in any way. The North Carolina Department of Transportation shall not be held liable for any errors in the map data. This map is provided as a service to the public and is not intended for use in any legal proceeding. For digital copies of this map or additional map products, visit <http://www.ncdot.gov/MapData/Products/Maps.aspx>


COPYRIGHTS OF THIS MAP ARE AVAILABLE TO THE PUBLIC. THE MAP IS PROVIDED AS A SERVICE TO THE PUBLIC. THE NORTH CAROLINA DEPARTMENT OF TRANSPORTATION DOES NOT WARRANT THE ACCURACY OF THE DATA PROVIDED IN ANY WAY. THE NORTH CAROLINA DEPARTMENT OF TRANSPORTATION SHALL NOT BE HELD LIABLE FOR ANY ERRORS IN THE MAP DATA. THIS MAP IS PROVIDED AS A SERVICE TO THE PUBLIC AND IS NOT INTENDED FOR USE IN ANY LEGAL PROCEEDING. FOR DIGITAL COPIES OF THIS MAP OR ADDITIONAL MAP PRODUCTS, VISIT <http://www.ncdot.gov/MapData/Products/Maps.aspx>



LEGEND

- INTERSTATE US NC Divided Hwy Undivided Hwy
- BUILT RIDGE PARKWAY
- UNPAVED SURFACE ROAD
- HARD SURFACED ROAD
- NO-SYSTEM ROAD
- PROVISIONALLY DRAWN ROAD
- PROPOSED LOCATION
- INTERESTED DISTANCE
- STANDARD ROAD BRIDGE
- RAILROAD BRIDGE
- DR-W-SH-ON BRIDGE
- PEDESTRIAN BRIDGE
- PEDESTRIAN WALKWAY
- PEDESTRIAN UNDERPASS
- VEHICULAR UNDERPASS
- TUNNEL
- CULVERT
- PDE
- INTERSTATE HIGHWAY
- U.S. NUMBERED HIGHWAY
- N.C. NUMBERED HIGHWAY
- U.S. NUMBERED BICYCLE ROUTE
- N.C. NUMBERED BICYCLE ROUTE
- INTERSTATE INTERCHANGE NUMBER
- SECONDARY ROAD NUMBER
- UTILITY LINES
- RAILROAD LINE
- RAILROAD STATION
- INSUR AREA
- STATE LINE
- COUNTY LINE
- SMOOTHED URBAN BOUNDARIES
- CITY LIMITS
- FERRY ROUTE AND RAMP
- NARROW CREEK OR STREAM
- WIDE RIVER OR CREEK
- RESERVOIR, POND OR LAKE W/ ISLAND
- DAM OR DAM WITH LOCK
- WATERFALL
- SWAMP
- COMMUNITY
- COUNTY SEAT
- SCHOOL
- COLLEGE OR UNIVERSITY
- HOSPITAL
- COAST GUARD STATION
- CHURCH
- CHURCH WITH CEMETERY
- CEMETERY
- PATROL STATION
- CORRECTION OR PENAL INSTITUTION
- QUARRY
- MINE OR PIT
- HIGHWAY GARAGE OR MAINT. YARD
- HIGHWAY DIV. OR DIST. OFFICE
- MILITARY POST
- WILDERNESS STATION
- FARMGROUNDS
- HISTORICAL SITE
- POINTS OF INTEREST
- POST OFFICE
- STATE FOREST
- LIGHTHOUSE
- MOUNTAIN SUMMIT
- MOUNTAIN GAP
- OVERLOOK
- REST AREA
- VISITOR CENTER AREA
- WELCOME CENTER AREA
- AIRPORT
- MILITARY AIRPORT

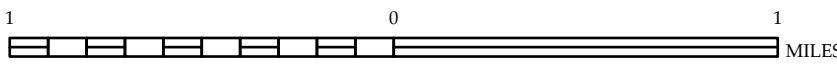
- NATIONAL STATE FOREST BOUNDARY
- WILDLIFE REFUGE
- NATIONAL STATE PARK BOUNDARY
- GAME LANDS BOUNDARY
- MILITARY RESERVATION BOUNDARY
- INDIAN RESERVATION BOUNDARY



CASWELL COUNTY
NORTH CAROLINA

PREPARED BY THE
NORTH CAROLINA DEPARTMENT OF TRANSPORTATION
OPERATIONS PROGRAM MANAGEMENT UNIT - MAPPING SECTION
IN COOPERATION WITH THE
U.S. DEPARTMENT OF TRANSPORTATION
FEDERAL HIGHWAY ADMINISTRATION

SCALE



NORTH CAROLINA PLANE COORDINATE SYSTEM
LAMBERT CONFORMAL CONIC PROJECTION