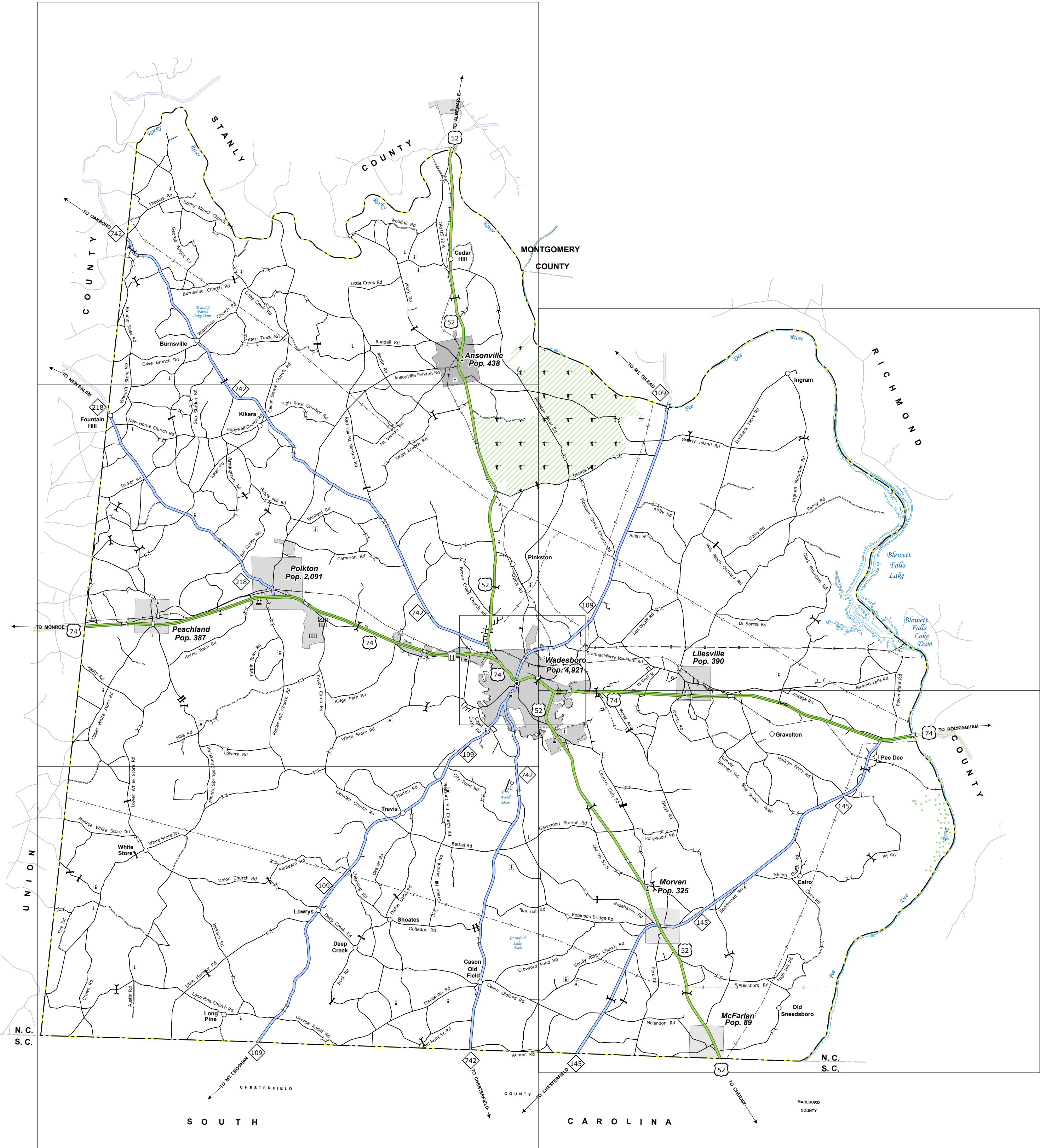
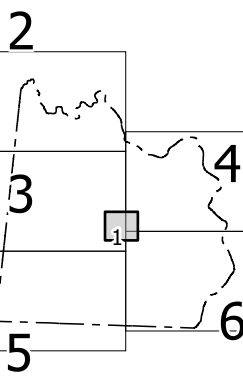


Wadesboro



Sheet Key



LEGEND

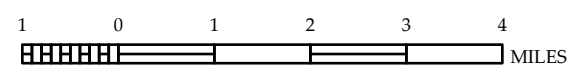
- INTERSTATE US NC
- Divided Hwy
- Undivided Hwy
- BLUE RIDGE PARKWAY
- UNPAVED SURFACED ROAD
- HARD SURFACED ROAD
- PROPOSED LOCATION
- PROPOSED LOCATION
- INTERSECTION DISTANCE
- STANDARD ROAD BRIDGE
- RAILROAD BRIDGE
- TRUCK-SPAN ON BRIDGE
- PEDESTRIAN BRIDGE
- PEDESTRIAN WALKWAY
- PEDESTRIAN UNDERPASS
- VEHICULAR UNDERPASS
- TUNNEL
- CULVERT
- PIPE
- INTERSTATE HIGHWAY
- U.S. NUMBERED HIGHWAY
- N.C. NUMBERED HIGHWAY
- U.S. NUMBERED BI-CYCLE ROUTE
- N.C. NUMBERED BI-CYCLE ROUTE
- INTERSTATE INTERCHANGE NUMBER
- SECONDARY ROAD NUMBER
- UTILITY LINES
- RAILROAD LINE
- RAILROAD STATION
- STATE LINE
- COUNTY LINE
- SMOOTHED URBAN BOUNDARIES
- CITY LIMITS
- FERRY ROUTE AND KAMP
- NARROW CREEK OR STREAM
- WIDE RIVER OR CREEK
- RESERVOIR, POND OR LAKE W/ ISLAND
- DAM OR DAM WITH LOCK
- WATERFALL
- SWAMP
- COUNTY SEAT
- SCHOOL
- COLLEGE OR UNIVERSITY
- HOSPITAL
- COAST GUARD STATION
- CHURCH
- CHURCH WITH CEMETERY
- CEMETERY
- PATROL STATION
- CORRECTION OR PENAL INSTITUTION
- QUARRY
- MINE OR PIT
- HIGHWAY GARAGE OR MAINT. YARD
- HIGHWAY DIV. OR REST OFFICE
- MILITARY POST
- WEIGH STATION
- FARMGROUNDS
- HISTORICAL SITE
- POINTS OF INTEREST
- POST OFFICE
- STATE FOREST
- LIGHTHOUSE
- MOUNTAIN SUMMIT
- MOUNTAIN GAP
- OVERLOOK
- REST AREA
- VISITOR CENTER AREA
- WELCOME CTR. REST AREA
- AIRPORT
- MILITARY AIRPORT
- NATIONAL / STATE FOREST BOUNDARY
- WILDLIFE REFUGE
- NATIONAL / STATE PARK BOUNDARY
- GAME LANDS BOUNDARY
- MILITARY RESERVATION BOUNDARY
- INDIAN RESERVATION BOUNDARY




ANSON COUNTY
NORTH CAROLINA

PREPARED BY THE
NORTH CAROLINA DEPARTMENT OF TRANSPORTATION
OPERATIONS PROGRAM MANAGEMENT UNIT - MAPPING SECTION
IN COOPERATION WITH THE
U.S. DEPARTMENT OF TRANSPORTATION
FEDERAL HIGHWAY ADMINISTRATION

SCALE



SCALE FOR ENLARGEMENTS



NORTH CAROLINA PLANE COORDINATE SYSTEM
LAMBERT CONFORMAL CONIC PROJECTION

SHEET 1 OF 6

COPIES OF THIS MAP ARE AVAILABLE TO THE
PUBLIC AT NOMINAL COST. CONTACT US TO ORDER:
mapson@ncdot.gov
1-811-634-6440

TERMS OF USE: The Mapping Section's goal is to provide the most accurate and current information possible. Map data is compiled from numerous sources with varying dates of publication and map accuracy standards. As a result, the accuracy, currency, and completeness of the data provided will vary. The North Carolina Department of Transportation shall not be held liable for any errors in the map data. This map cannot be construed to be a legal document. The information shown on this map was last updated in May 2025. For digital copies of this map or additional map products, visit <https://www.ncdot.gov/resources/State-Mapping/Pages/Ordering-Maps.aspx>

COPIES OF THIS MAP ARE AVAILABLE TO THE PUBLIC AT NOMINAL COST. CONTACT US TO ORDER:
mappingsupport@csdof.gov
<https://connect.csdof.gov/resources/State-Mapping/Phone>
 (919) 834-8480



	TERRESTRIAL	NC	Divided Hwy
			Undivided Hwy
	BLUE RIVER ROADWAY		
	UNPAVED ROAD OR DIRT ROAD		
	HAZARDOUS ROAD		
	NON-SYSTEM ROAD		
	STATE HIGHWAY		
	PROTECTED LOCATION		
	INTERSECTION DETOUR		
	STANDARD ROAD BRIDGE		
	RAILROAD BRIDGE		
	DECK OVERPASS BRIDGE		
	PEDESTRIAN BRIDGE		
	PEDESTRIAN WALKWAY		
	INTERSECTION OVERPASS		
	VEHICULAR UNDERPASS		
	TUNNEL		
	PIPE		
	INTERSTATE HIGHWAY		
	U.S. NUMBERED HIGHWAY		
	U.S. NUMBERED ROUTE		
	U.S. NUMBERED BYCICLE ROUTE		
	U.S. NUMBERED BICYCLE ROUTE		
	INTERSECTION INTERCHANGE NUMBER		
	SECONDARY ROUTE NUMBER		
	UTILITY LINES		
	RAILROAD LINE		
	RAILROAD STATION		
	INSET AREA		
	COUNTY LINE		
	SOUTHERN BOUNDARY		
	CITY LIMIT		
	FERRY ROUTE AND KAMP		
	NARROW GULCH OR STREAM		
	WIDE RIVER OR CREEK		
	RESERVOIR, POND OR LAKE WITH NAME		
	WATERFALL		
	SWAMP		
	COUNTY		
	COUNTY STAT		
	SCHOOL		
	COLLEGE OR UNIVERSITY		
	HOSPITAL		
	COAST GUARD STATION		
	CHURCH		
	CHURCH WITH CEMETERY		
	BOAT HOUSE OR PIRAL INSTITUTION		
	PUBLIC STATION		
	QUARTY		
	MINE OR PIT		
	HIGHWAY DIV. OR DIST. OFFICE		
	WATER TOWER		
	WIND STATION		
	TARGET ZONES		
	POINTS OF INTEREST		
	POST OFFICE		
	STATE FOREST		
	LODGEHOUSE		
	MOUNTAIN SUMMIT		
	MOUNTAIN GAP		
	OVERLOOK		
	REST AREA		
	VISITOR TRIST AREA		
	WATER CREST AREA		
	AIRPORT		
	MILITARY AIRPORT		
	NATIONAL STATE FOREST BOUNDARY		
	WILDLIFE REFUGE		
	NATIONAL STATE PARK BOUNDARY		
	GAME LANDS BOUNDARY		
	MILITARY RESERVATION BOUNDARY		
	INDIAN RESERVATION BOUNDARY		



SCALE



DIVISION 10 DISTRICT 3 **ANSON COUNTY** NORTH CAROLINA FIPS 007

COPIES OF THIS MAP ARE AVAILABLE TO THE
PUBLIC AT NOMINAL COST. CONTACT US TO ORDER:
mapping@connect.netdot.gov
<https://connect.netdot.gov/resources/State-Mapping/Pages/mapping.aspx>
(919) 834-8480

[illegible]

PREPARED BY THE
NORTH CAROLINA DEPARTMENT OF TRANSPORTATION
OPERATIONS PROGRAM MANAGEMENT UNIT - MAPPING SECTION
IN COOPERATION WITH THE
U.S. DEPARTMENT OF TRANSPORTATION
FEDERAL HIGHWAY ADMINISTRATION


A horizontal number line representing a distance of 1 mile. The line is divided into 8 equal segments by vertical tick marks. The first 7 segments are shaded gray, and the 8th segment is white. Above the line, the number '1' is at the left end, '0' is above the 7th tick mark, and '1' is at the right end. The word 'MILES' is written at the right end of the line.

NORTH CAROLINA PLANE COORDINATE SYSTEM
LAMBERT CONFORMAL CONIC PROJECTION

COPIES OF THIS MAP ARE AVAILABLE TO THE
PUBLIC AT NOMINAL COST. CONTACT US TO ORDER:
mappingsupport@ncdot.gov
<https://connect.ncdot.gov/resources/State-Mapping/Pages/0919/834-8480>



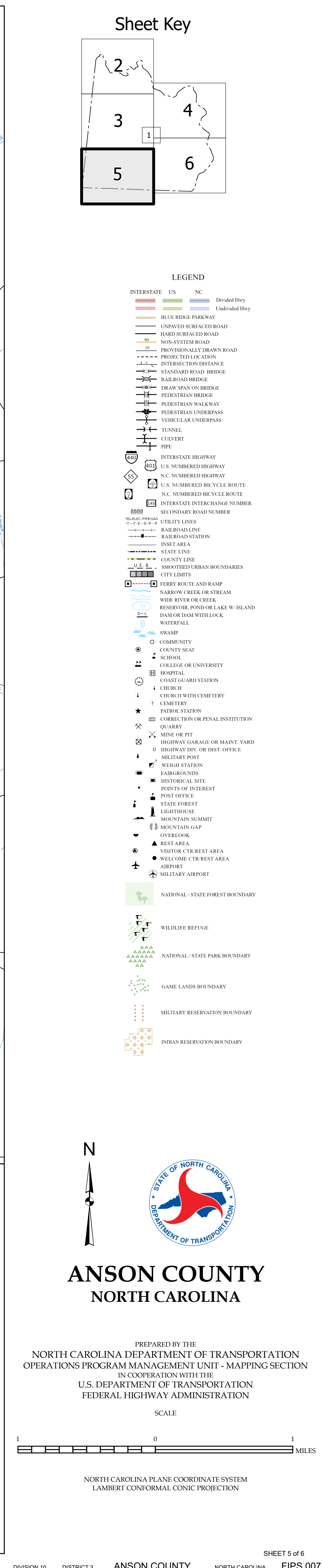
A diagram of a 3x3 grid. The top row contains cells with numbers 2, 4, and 1. The middle row contains cells with numbers 3, a shaded cell with number 4, and a cell with number 1. The bottom row contains cells with numbers 5 and 6. A 2x2 subgrid is highlighted with a thick black border, covering the top-right and middle-right cells of the grid. The cell containing the number 4 in the middle-right position is shaded gray.

- 

PREPARED BY THE
NORTH CAROLINA DEPARTMENT OF TRANSPORTATION
OPERATIONS PROGRAM MANAGEMENT UNIT - MAPPING SECTION
IN COOPERATION WITH THE
U.S. DEPARTMENT OF TRANSPORTATION
FEDERAL HIGHWAY ADMINISTRATION

DIVISION 10 DISTRICT 3 ANSON COUNTY NORTH CAROLINA SHEET 4 of 6 FIPS 00

COPIES OF THIS MAP ARE AVAILABLE TO THE
PUBLIC AT NOMINAL COST. CONTACT US TO ORDER:
mappingsupport@ncdot.gov
<https://connect.ncdot.gov/resources/State-Mapping/Pages/MapRequest.aspx>
(919) 834-8480



DIVISION 10 DISTRICT 3 **ANSON COUNTY** NORTH CAROLINA FIPS 007

COPIES OF THIS MAP ARE AVAILABLE TO THE
PUBLIC AT NOMINAL COST. CONTACT US TO ORDER:
mappingssupport@ncdot.gov
<https://connect.ncdot.gov/resources/State-Mapping/Pages/0919/834-8480>

