


LEGEND

- INTERSTATE US NC
- Divided Hwy
- Undivided Hwy
- BLUE RIDGE PARKWAY
- UNPAVED SURFACED ROAD
- HARD SURFACED ROAD
- NON-SYSTEM ROAD
- PROVISIONALLY DRAWN ROAD
- PROJECTED LOCATION
- INTERSECTION DISTANCE
- STANDARD ROAD BRIDGE
- RAILROAD BRIDGE
- DRAW SPAN ON BRIDGE
- PEDESTRIAN BRIDGE
- PEDESTRIAN WALKWAY
- PEDESTRIAN UNDERPASS
- VEHICLE UNDERPASS
- TUNNEL
- CULVERT
- PIPE
- INTERSTATE HIGHWAY
- U.S. NUMBERED HIGHWAY
- N.C. NUMBERED HIGHWAY
- S.F. NUMBERED BICYCLE ROUTE
- INTERSTATE INTERCHANGE NUMBER
- SECONDARY ROAD NUMBER
- UTILITY LINES
- RAILROAD LINE
- RAILROAD STATION
- INSET AREA
- STATE LINE
- COUNTY LINE
- SMOOTHED URBAN BOUNDARIES
- CITY LIMITS
- FERRY ROUTE AND RAMP
- NARROW CREEK OR STREAM
- WIDE RIVER OR CREEK
- RESERVOIR, POND OR LAKE W/ ISLAND
- DAM OR DAM WITH LOCK
- WATERFALL
- SWAMP
- COMMUNITY
- COUNTY SEAT
- SCHOOL
- COLLEGE OR UNIVERSITY
- HOSPITAL
- COAST GUARD STATION
- CHURCH
- CHURCH WITH CEMETERY
- CEMETERY
- PATROL STATION
- CORRECTION OR PENAL INSTITUTION
- QUARRY
- MINE OR PIT
- HIGHWAY GARAGE OR MAINT. YARD
- HIGHWAY DIV. OR DIST. OFFICE
- MILITARY POST
- WEIGH STATION
- FAIRGROUNDS
- HISTORICAL SITE
- POINTS OF INTEREST
- POST OFFICE
- STATE FOREST
- LIGHTHOUSE
- MOUNTAIN SUMMIT
- MOUNTAIN GAP
- OVERLOOK
- REST AREA
- VISITOR CTR/REST AREA
- WELCOME CTR/REST AREA
- AIRPORT
- MILITARY AIRPORT

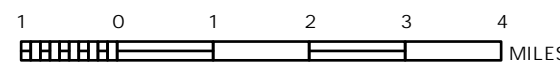
3



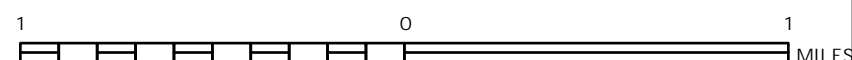
ALLEGANY COUNTY
NORTH CAROLINA

PREPARED BY THE
NORTH CAROLINA DEPARTMENT OF TRANSPORTATION
OPERATIONS PROGRAM MANAGEMENT UNIT - MAPPING SECTION
IN COOPERATION WITH THE
U.S. DEPARTMENT OF TRANSPORTATION
FEDERAL HIGHWAY ADMINISTRATION

SCALE



SCALE FOR ENLARGEMENTS



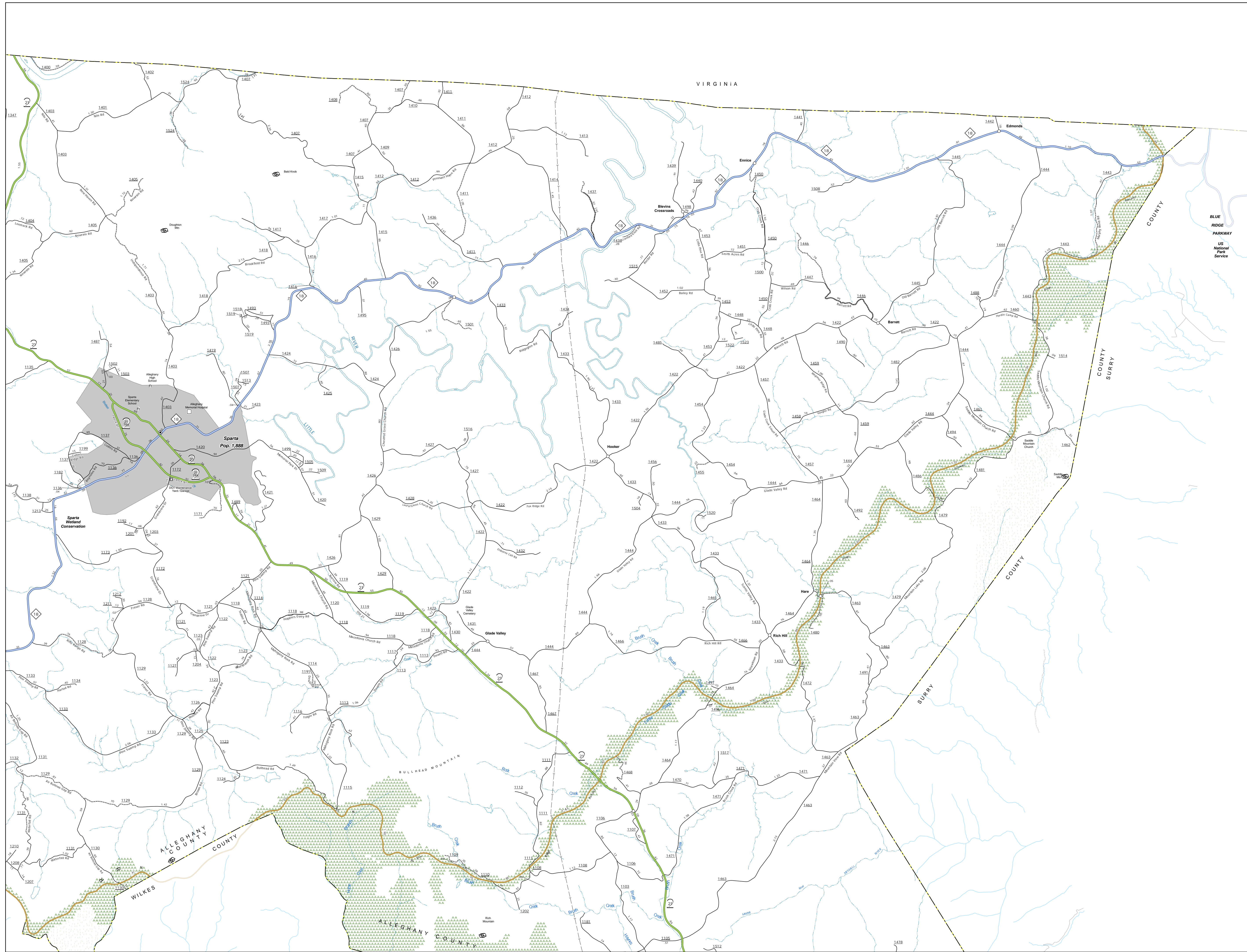
NORTH CAROLINA PLANE COORDINATE SYSTEM
LAMBERT CONFORMAL CONIC PROJECTION

SHEET 1 OF 3

COPIES OF THIS MAP ARE AVAILABLE
TO THE PUBLIC AT NOMINAL COST:
mapping@ncdot.gov
https://www.ncdot.gov/resources/
State-Mapping/Pages/Ordering-Maps.aspx
(919) 834-8460

The Mapping Section's goal is to provide the most accurate and current information possible. Map data is compiled from numerous sources with varying dates of publication and map accuracy standards. As a result, the accuracy, currency, and completeness of the data provided will vary. This map includes state-maintained roads and important non-system roads.
The information shown on this map was last updated in February 2024. For additional information, visit <https://www.ncdot.gov/travel/state-mapping/> and click on Data Providers or contact us by phone at (919) 835-8460.


mappingsupport@nodot.gov
https://connect.nodot.gov/resources/
State-Mapping/Pages/Ordering-Map-
(01/19) 834-8480



INTERSTATE	US	NC	
			Divided Hwy
			Undivided Hwy

- | | | | |
|-----------------------------------|----|----|----------------|
| INTERSTATE | US | NC | Divided Hwy |
| Unimproved | | | Unimproved Hwy |
| BLUE RIDGE PARKWAY | | | |
| UNIMPROVED SURFACED ROAD | | | |
| HARD SURFACED ROAD | | | |
| NON-SYSTEM ROAD | | | |
| PROVISIONALLY DRAWN ROAD | | | |
| PROHIBITED LIAISON | | | |
| ESTIMATED DISTANCE | | | |
| STANDARD ROAD / BRIDGE | | | |
| RAILROAD BRIDGE | | | |
| DRAW SPAN OR BRIDGE | | | |
| PEDESTRIAN BRIDGE | | | |
| PEDESTRIAN WALKWAY | | | |
| PEDESTRIAN UNDERPASS | | | |
| VEHICULAR UNDERPASS | | | |
| TUNNEL | | | |
| CULVERT | | | |
| PIPE | | | |
| INTERSTATE HIGHWAY | | | |
| U.S. NUMBERED HIGHWAY | | | |
| U.S. NUMBERED BI-CYCLES ROUTE | | | |
| U.S. NUMBERED BI-CYCLES ROUTE | | | |
| INTERSTATE INTER-CHANGE | | | |
| SECONDARY ROAD NUMBER | | | |
| UTILITY LINES | | | |
| RAILROAD LINE | | | |
| RAILROAD STATION | | | |
| INSET AREA | | | |
| STATE LINE | | | |
| COUNTY LINE | | | |
| SMOOTHED URBAN BOUNDARIES | | | |
| CITY LIMITS | | | |
| FERRY ROUTE AND RAMP | | | |
| WIDE RIVER OR CREEK | | | |
| RESERVOIR, POND OR LAKE W/ ISLAND | | | |
| DAM OR DAM WITH LOCK | | | |
| WATERFALL | | | |
| SWAMP | | | |
| COMMUNITY | | | |
| COUNTY SEAT | | | |
| SCHOOL | | | |
| COLLEGE OR UNIVERSITY | | | |
| HOSPITAL | | | |
| COURT/GAID STATION | | | |
| CHURCH | | | |
| CHURCH WITH CEMETERY | | | |
| CEMETERY | | | |
| PATROL STATION | | | |
| CORRECTION OR PENAL INSTITUTION | | | |
| QUARRY | | | |
| MINE OR PIT | | | |
| HIGHWAY GARAGE OR MAINT. YARD | | | |
| MILITARY HQ OR DIST. OFF. | | | |
| MILITARY POST | | | |
| WEIGHT STATION | | | |
| FAIRGROUNDS | | | |
| HISTORICAL SITE | | | |
| POINTS OF INTEREST | | | |
| POST OFFICE | | | |
| STATE FOREST | | | |
| LIGHTHOUSE | | | |
| MOUNTAIN SUMMIT | | | |
| MOUNTAIN GAP | | | |
| OVERLOOK | | | |
| REST AREA | | | |
| VISITOR CTR. REST AREA | | | |
| WELCOME CTR. REST AREA | | | |
| SHRIMP | | | |
| MILITARY AIRPORT | | | |

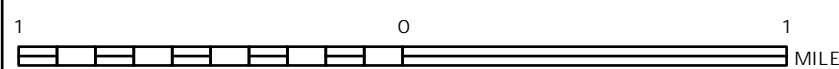
-
- WILDLIFE REFUGE
- NATIONAL / STATE PARK BOUNDARY
- GAME LANDS BOUNDARY
- MILITARY RESERVATION BOUNDARY
- INDIAN RESERVATION BOUNDARY



ALLEGHANY COUNTY
NORTH CAROLINA

PREPARED BY THE
NORTH CAROLINA DEPARTMENT OF TRANSPORTATION
OPERATIONS PROGRAM MANAGEMENT UNIT - MAPPING SECTION
IN COOPERATION WITH THE
U.S. DEPARTMENT OF TRANSPORTATION
FEDERAL HIGHWAY ADMINISTRATION

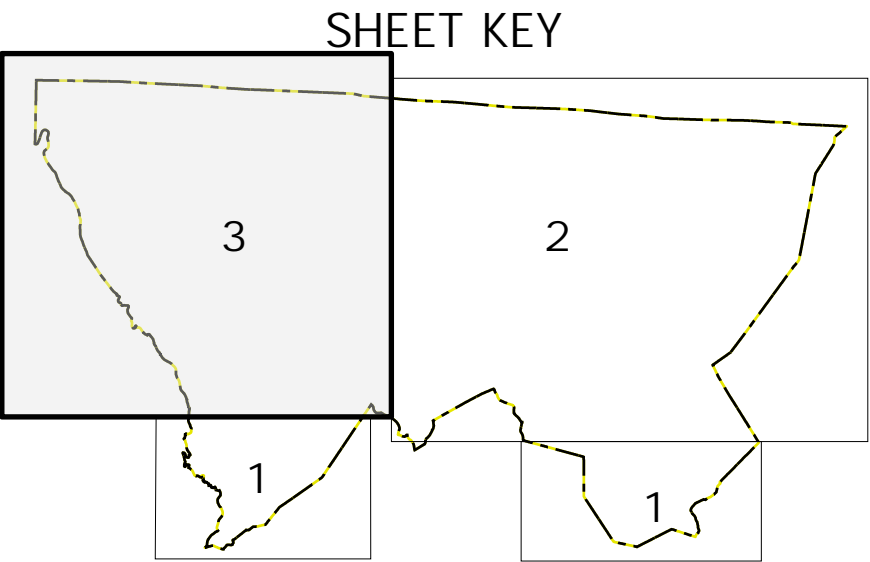
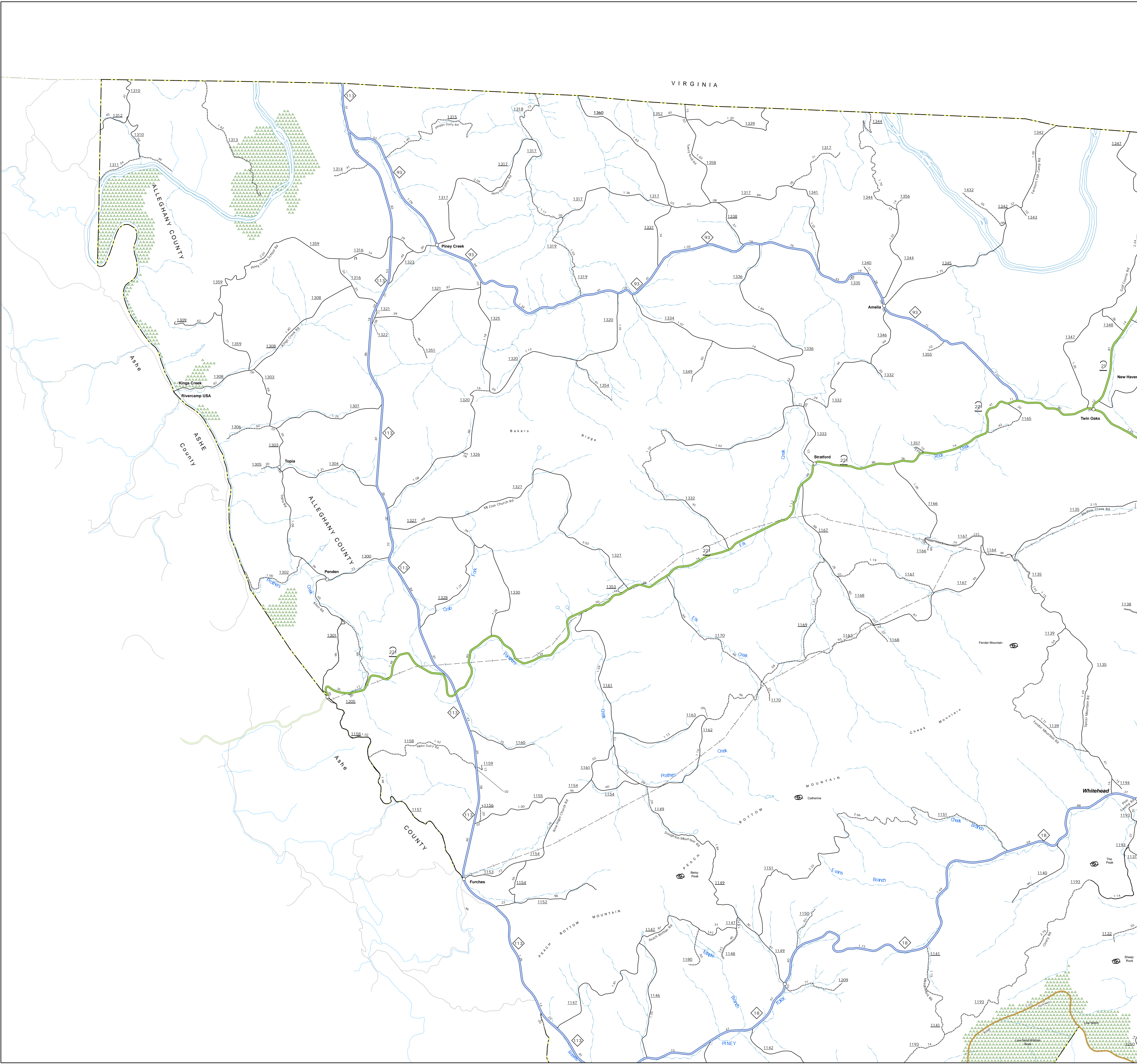
SCAL



NORTH CAROLINA PLANE COORDINATE SYSTEM
LAMBERT CONFORMAL CONIC PROJECTION

The Mapping Section's goal is to provide the most accurate and current information possible. Map data is compiled from a variety of sources, including aerial photography, ground surveys, and other data. The information shown on this map was last updated in February 2024. For additional information, visit <https://www.ncdot.gov/Mapping/Products/Mapping.aspx>.


COPYRIGHT MATERIALS AVAILABLE TO THE PUBLIC AT NOMINAL COST
MappingSection@ncdot.gov
State Mapping Program/Graphic Maps.aspx
(919) 846-8440



LEGEND

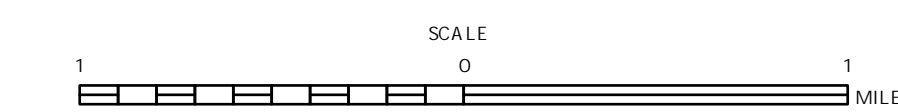
- INTERSTATE US NC Divided Hwy Undivided Hwy
- BLUE RIDGE PARKWAY
- UNPAVED SURFACED ROAD
- HARD SURFACED ROAD
- NON-SYSTEM ROAD
- PROVISIONALLY DRAWN ROAD
- PROJECTED LOCATION
- INTERSECTION DISTANCE
- STANDARD ROAD BRIDGE
- RAILROAD BRIDGE
- DRAW SPAN ON BRIDGE
- PEDESTRIAN BRIDGE
- PEDESTRIAN WALKWAY
- PEDESTRIAN UNDERPASS
- VEHICULAR UNDERPASS
- TUNNEL
- CULVERT
- PIPE
- INTERSTATE HIGHWAY
- U.S. NUMBERED HIGHWAY
- N.C. NUMBERED HIGHWAY
- U.S. NUMBERED BICYCLE ROUTE
- N.C. NUMBERED BICYCLE ROUTE
- INTERSTATE INTERCHANGE NUMBER
- SECONDARY ROAD NUMBER
- UTILITY LINES
- RAILROAD LINE
- RAILROAD STATION
- INSET AREA
- STATE LINE
- COUNTY LINE
- SMOOTHED URBAN BOUNDARIES
- CITY LIMITS
- FERRY ROUTE AND RAMP
- NARROW CREEK OR STREAM
- WIDE RIVER OR CREEK
- RESERVOIR, POND OR LAKE W/ ISLAND
- DAM OR DAM WITH LOCK
- WATERFALL
- SWAMP
- COMMUNITY
- COUNTY SEAT
- SCHOOL
- COLLEGE OR UNIVERSITY
- HOSPITAL
- COAST GUARD STATION
- CHURCH
- CHURCH WITH CEMETERY
- CEMETERY
- PATROL STATION
- CORRECTION OR PENAL INSTITUTION
- QUARRY
- MINE OR PIT
- HIGHWAY GARAGE OR MAINT. YARD
- HIGHWAY DIV. OR DIST. OFFICE
- MILITARY POST
- WEIGH STATION
- FARMGROUNDS
- HISTORICAL SITE
- POINTS OF INTEREST
- POST OFFICE
- STATE FOREST
- LIGHTHOUSE
- MOUNTAIN SUMMIT
- MOUNTAIN GAP
- OVERLOOK
- REST AREA
- VISITOR CTR REST AREA
- WELCOME CTR REST AREA
- AIRPORT
- MILITARY AIRPORT

- NATIONAL / STATE FOREST BOUNDARY
- WILDLIFE REFUGE
- NATIONAL / STATE PARK BOUNDARY
- GAME LANDS BOUNDARY
- MILITARY RESERVATION BOUNDARY
- INDIAN RESERVATION BOUNDARY



ALLEGHANY COUNTY
NORTH CAROLINA

PREPARED BY THE
NORTH CAROLINA DEPARTMENT OF TRANSPORTATION
OPERATIONS PROGRAM MANAGEMENT UNIT - MAPPING SECTION
IN COOPERATION WITH THE
U.S. DEPARTMENT OF TRANSPORTATION
FEDERAL HIGHWAY ADMINISTRATION



NORTH CAROLINA PLANE COORDINATE SYSTEM
LAMBERT CONFORMAL CONIC PROJECTION