


LEGEND

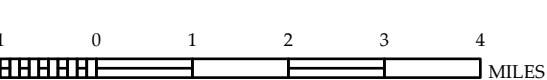
- INTERSTATE US NC
- Divided Hwy
- Unimproved Hwy
- Blue Ridge Parkway
- Unimproved Road
- Hard Surface Road
- Non-System Road
- Provisionally Open Road
- Project Interchange
- Intersecting Interchange
- Standard Road Bridge
- Railroad Bridge
- Beam Span Bridge
- Perched Bridge
- Perched Walkway
- Perched Underpass
- Vertical Underpass
- Tunnel
- Cutout
- PIP
- Interstate Highway
- U.S. Numbered Highway
- U.S. Numbered Highway
- U.S. Numbered Bicycle Route
- N.C. Numbered Bicycle Route
- Interstate Interchange Number
- Secondary Road Number
- Utility Lines
- Railroad Line
- Railroad Station
- State Line
- County Line
- Smoothed Road Boundaries
- City Limits
- County Seat
- Community
- County Seat
- School
- College or University
- Hospital
- Transit Station
- Church
- Church with Cemetery
- Cemetery
- Prison
- Correctional or Penal Institution
- Quarry
- Mine or Pit
- Highway Garage or Maint. Yard
- Highway or Dist. Office
- Military Post
- Weather Station
- Roadblocks
- Historical Site
- Points of Interest
- Post Office
- State Forest
- Lighthouse
- Mountain Summit
- Mountain Gap
- Overlook
- Rest Area
- Visitor or Tourist Area
- Welcome Center Area
- Airport
- Military Airport
- National State Forest Boundary
- Wildlife Refuge
- National State Park Boundary
- Game Lands Boundary
- Military Reservation Boundary
- Indian Reservation Boundary



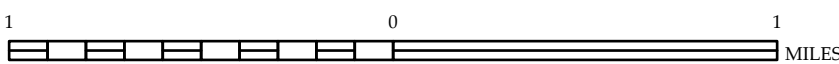
ALEXANDER COUNTY
NORTH CAROLINA

PREPARED BY THE
NORTH CAROLINA DEPARTMENT OF TRANSPORTATION
OPERATIONS PROGRAM MANAGEMENT UNIT - MAPPING SECTION
IN COOPERATION WITH THE
U.S. DEPARTMENT OF TRANSPORTATION
FEDERAL HIGHWAY ADMINISTRATION

SCALE



SCALE FOR ENLARGEMENTS



NORTH CAROLINA PLANE COORDINATE SYSTEM
LAMBERT CONFORMAL CONIC PROJECTION

ALEXANDER COUNTY NORTH CAROLINA

SHEET 1 OF 3

COPIES OF THIS MAP ARE AVAILABLE
TO THE PUBLIC AT NOMINAL COST:
<https://connect.ncdot.gov/resources/State-Mapping/Pages/Ordering-Maps.aspx>
(919) 834-8460

The Mapping Section's goal is to provide the most accurate and current information possible. Map data is compiled from numerous sources with varying dates of publication and map accuracy standards. As a result, the accuracy, currency, and completeness of the data provided will vary. This map includes state-maintained roads and important non-system roads. The information shown on this map was last updated in December 2023. For additional information, visit <http://www.ncdot.gov/transportation/mapping> and click on Data Providers or contact us by phone at (919) 834-8460.

DIVISION 12 DISTRICT 2

ALEXANDER COUNTY

NORTH CAROLINA

FIPS 003

ALEXANDER COUNTY

NORTH CAROLINA

PREPARED BY THE
NORTH CAROLINA DEPARTMENT OF TRANSPORTATION
OPERATIONS PROGRAM MANAGEMENT UNIT - MAPPING SECTION
IN COOPERATION WITH THE
U.S. DEPARTMENT OF TRANSPORTATION
FEDERAL HIGHWAY ADMINISTRATION

SOURCE

1 0 1
MILES

NORTH CAROLINA PLANE COORDINATE SYSTEM
LAMBERT CONFORMAL CONIC PROJECTION

ALEXANDER COUNTY

NORTH CAROLINA

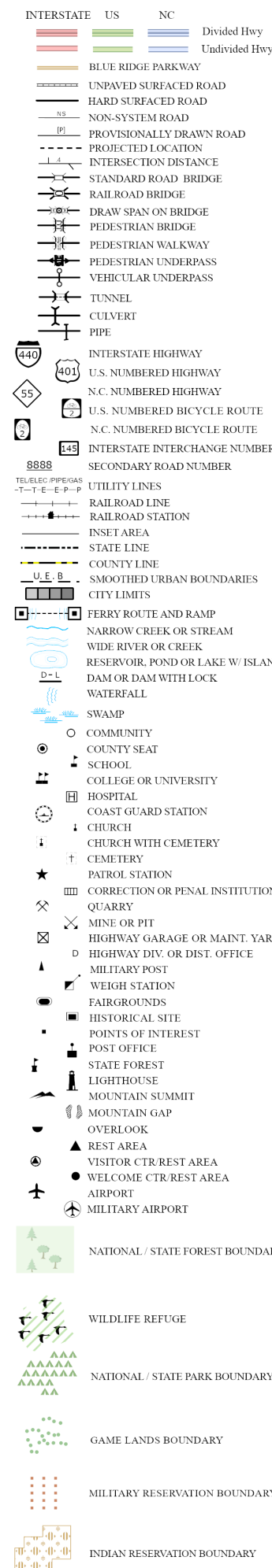
PREPARED BY THE
NORTH CAROLINA DEPARTMENT OF TRANSPORTATION
OPERATIONS PROGRAM MANAGEMENT UNIT - MAPPING SECTION
IN COOPERATION WITH THE
U.S. DEPARTMENT OF TRANSPORTATION
FEDERAL HIGHWAY ADMINISTRATION

SOURCE

1 0 1
MILES

NORTH CAROLINA PLANE COORDINATE SYSTEM
LAMBERT CONFORMAL CONIC PROJECTION

DIVISION 12 DISTRICT 2 ALEXANDER COUNTY NORTH CAROLINA FIPS 003



SCALE



COPIES OF THIS MAP ARE AVAILABLE
TO THE PUBLIC AT NOMINAL COST:
mappingsupport@nodot.gov
[https://connect.nodot.gov/resources/
State-Mapping/Pages/Ordering-Maps.aspx](https://connect.nodot.gov/resources/State-Mapping/Pages/Ordering-Maps.aspx)
(919) 834-8490