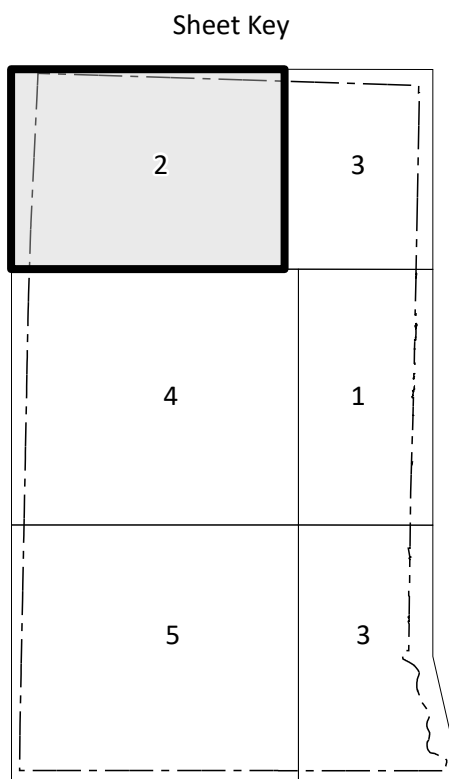


COPIES OF THIS MAP ARE AVAILABLE
TO THE PUBLIC AT NOMINAL COST:



INTERSTATE	US	NC	Divided Hwy	Unimproved Hwy
BLUE RIDGE PARKWAY				
UNIMPROVED SURFACE ROAD				
HARD SURFACE ROAD				
NON-SYSTEM ROAD				
NON-SPATIAL ROAD				
PROFILED LOCATION				
INTERSECTION DISTANCE				
STANDARD ROAD BRIDGE				
RAILROAD BRIDGE				
DRAW SPAN ON BRIDGE				
PEDESTRIAN BRIDGE				
PEDESTRIAN WALKWAY				
PEDESTRIAN UNDERPASS				
VEHICLE UNDERPASS				
TUNNEL				
CULVERT				
PIPE				
INTERSTATE HIGHWAY				
U.S. NUMBERED HIGHWAY				
U.S. NUMBERED HIGHWAY				
U.S. NUMBERED BICYCLE ROUTE				
N.C. NUMBERED BICYCLE ROUTE				
INTERSTATE INTERCHANGE NUMBER				
SECONDARY ROAD NUMBER				

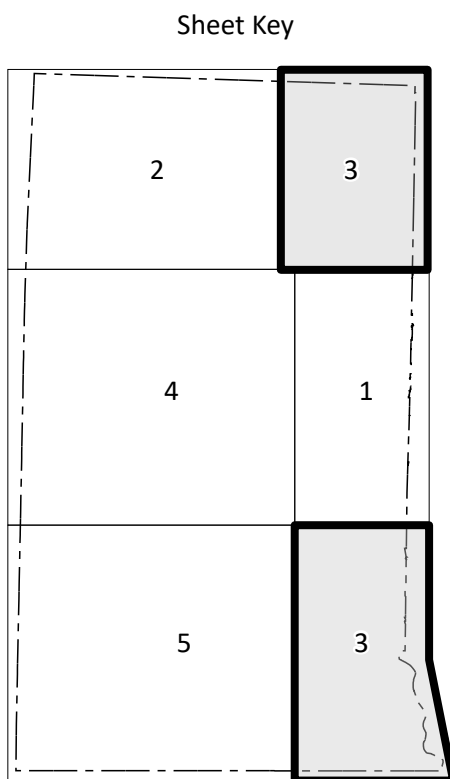
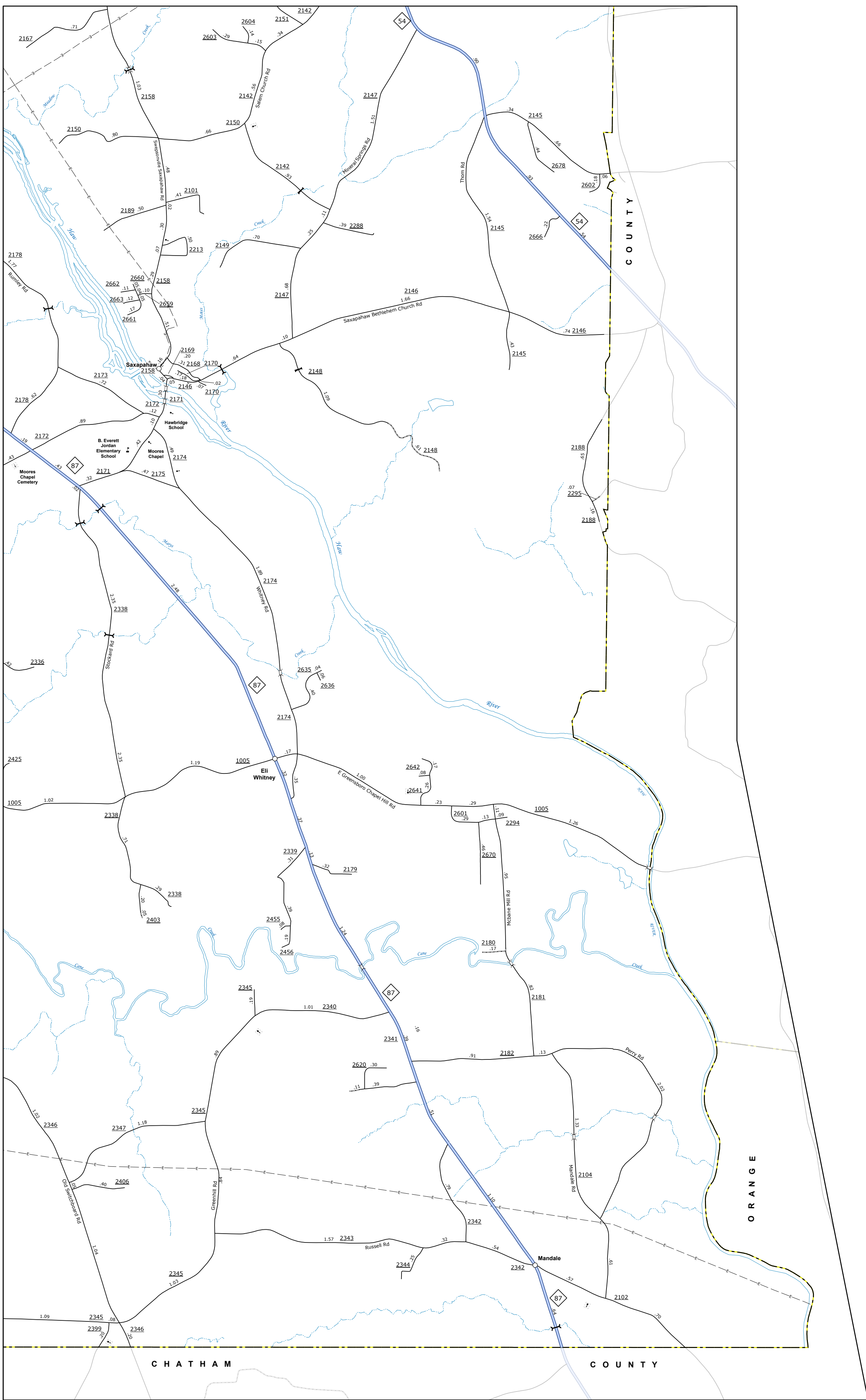


A horizontal number line is shown, labeled '1' at the left end, '0' in the middle, and '1' at the right end. Below the line, there are 10 equal segments. The first 8 segments from the left are shaded gray. The last 2 segments are white. To the right of the line, the word 'MILES' is written.

DIVISION 7 DISTRICT 1 ALAMANCE COUNTY NORTH CAROLINA FIPS 001 SHEET 2 of 5

COPIES OF THIS MAP ARE AVAILABLE
TO THE PUBLIC AT NOMINAL COST:

mapping.support@nodot.gov
https://connect.nodot.gov/resources/
State-Mapping/Pages/Ordering-Maps.aspx
(919) 834-8490



LEGEND

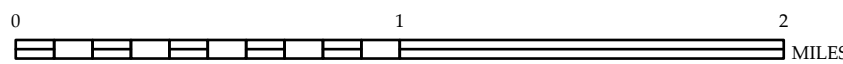
- [illegible]



ALAMANCE COUNTY
NORTH CAROLINA

PREPARED BY THE
NORTH CAROLINA DEPARTMENT OF TRANSPORTATION
OPERATIONS PROGRAM MANAGEMENT UNIT - MAPPING SECTION
IN COOPERATION WITH THE
U.S. DEPARTMENT OF TRANSPORTATION
FEDERAL HIGHWAY ADMINISTRATION


SCALE



NORTH CAROLINA PLANE COORDINATE SYSTEM
LAMBERT CONFORMAL CONIC PROJECTION

COPIES OF THIS MAP ARE AVAILABLE
TO THE PUBLIC AT NOMINAL COST:

mappingssupport@nodot.gov
<https://connect.nodot.gov/resources/>
 State-Mapping-Page/Ordering-Maps.aspx
 (919) 834-5480

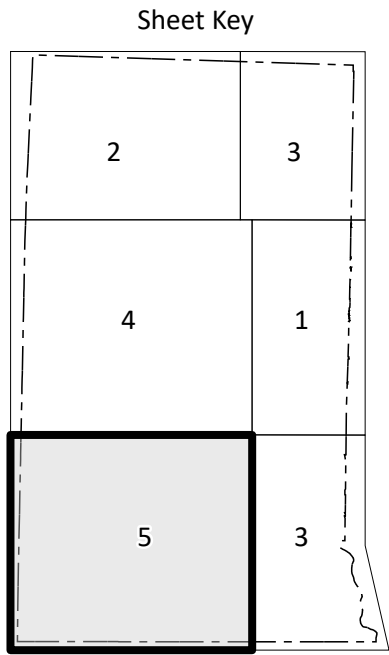
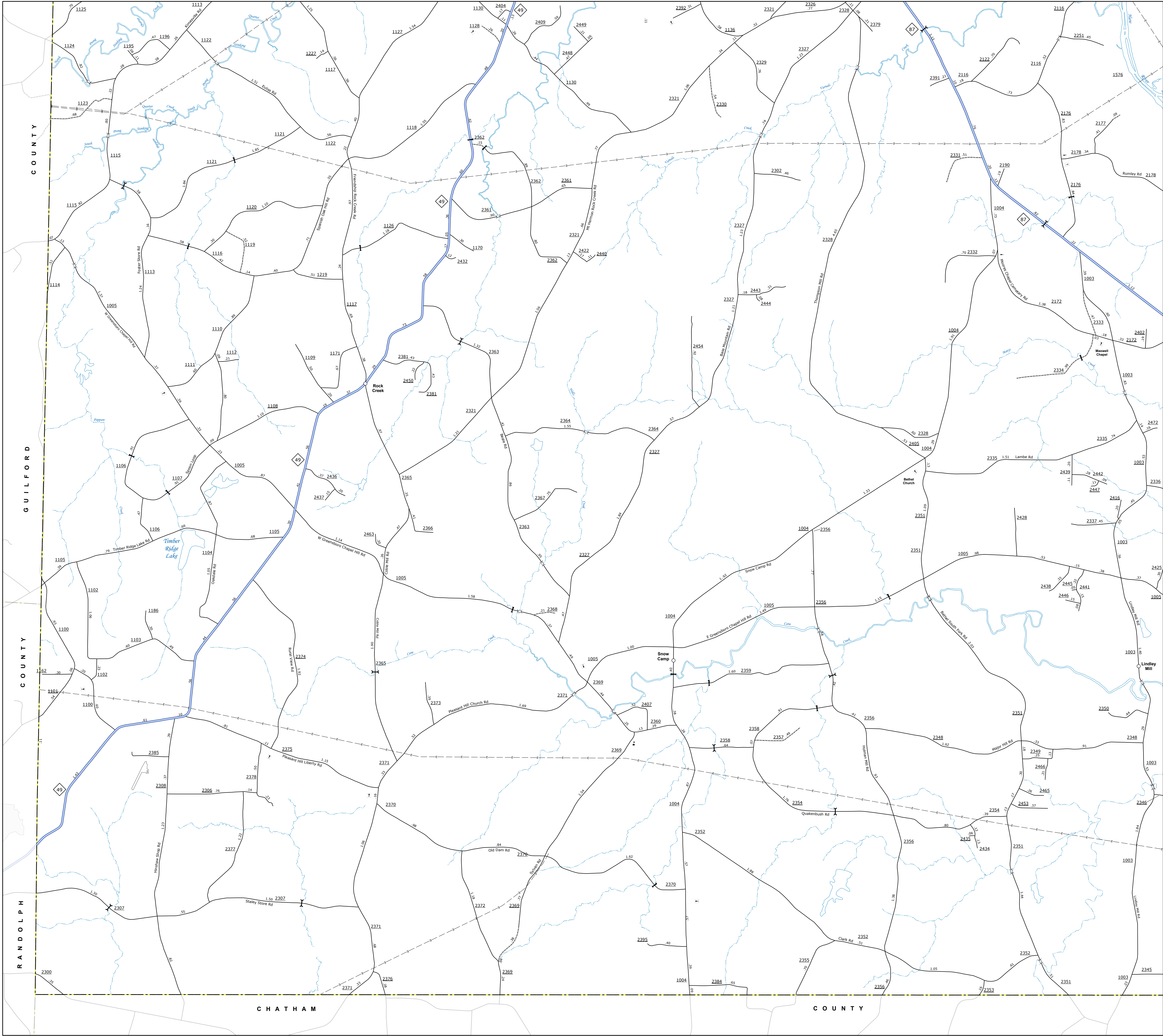


SHEET 4 of 5

NA FIPS 001

The Mapping Section's goal is to provide the most accurate and current information possible. Map data is compiled from numerous sources with varying dates of publication and map accuracy standards. As a result, the accuracy of the map cannot be guaranteed. The Mapping Section is not responsible for any errors or omissions on the map. For additional information, please contact the Mapping Section at (919) 854-6460.

COPIES OF THIS MAP ARE AVAILABLE TO THE PUBLIC AT NO CHARGE. FOR INFORMATION, CONTACT THE NORTH CAROLINA DEPARTMENT OF TRANSPORTATION, OPERATIONS PROGRAM MANAGEMENT UNIT - MAPPING SECTION, 1000 SOUTH PARKWAY, RALEIGH, NC 27601. FOR ADDITIONAL INFORMATION, PLEASE CONTACT THE MAPPING SECTION AT (919) 854-6460.

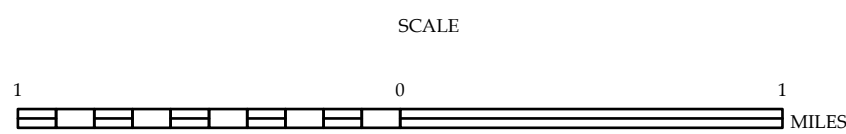


- LEGEND
- INTERSTATE US NC Divided Hwy Updated Hwy
 - BLUES RIDGE PARKWAY
 - CONCRETE-PAVED ROAD
 - HARD SURFACED ROAD
 - NON-SURFACED ROAD
 - PROPOSEDLY SURFACED ROAD
 - PROPOSED LOCATION
 - INTERSECTION DISTANCE
 - STANDARD ROAD BRIDGE
 - RAILROAD BRIDGE
 - DRAW SPAN OR BRIDGE
 - PEDESTRIAN BRIDGE
 - PEDESTRIAN WALKWAY
 - PEDESTRIAN UNDERPASS
 - TUNNEL
 - UNDERPASS
 - INTERSTATE HIGHWAY
 - U.S. NUMBERED HIGHWAY
 - N.C. NUMBERED HIGHWAY
 - N.C. NUMBERED BI-CYCLE ROUTE
 - INTERSTATE BI-CYCLE ROUTE
 - STATE ROAD NUMBER
 - UTILITY LINES
 - RAILROAD LINE
 - RAILROAD STATION
 - POST OFFICE
 - STATE LINE
 - COUNTY LINE
 - UNINCORPORATED TOWN BOUNDARIES
 - CITY LIMITS
 - FERRY BOAT AND RAMP
 - NARROW CREEK OR STREAM
 - WIDE RIVER OR CREEK
 - RAILROAD, POND OR LAKE W/ ISLAND
 - DAM OR DAM WITH LOCK
 - WATERFALL
 - SWAMP
 - COMMUNITY
 - COUNTY SEAT
 - SCHOOL
 - COLLEGE OR UNIVERSITY
 - HOSPITAL
 - COUNTY GOVERNMENT
 - CHURCH
 - CHURCH WITH CEMETERY
 - CEMETERY
 - POST OFFICE
 - CORRECTION OR PENAL INSTITUTION
 - GEAR
 - MINE OR PIT
 - INDUSTRY PARK OR MANT YARD
 - HIGHWAY DIV. OR DIST. OFFICE
 - MILITARY POST
 - WEATHER STATION
 - FAIRGROUNDS
 - RECREATION SITE
 - POINTS OF INTEREST
 - POST OFFICE
 - STATE FOREST
 - LIGHTHOUSE
 - MOUNTAIN SUMMIT
 - MOUNTAIN GAP
 - OVERLOOK
 - REST AREA
 - WILDLIFE REFUGES
 - WELCOME CENTER AREA
 - AIRPORT
 - MILITARY AIRPORT
 - NATIONAL - STATE FOREST BOUNDARY
 - WILDLIFE REFUGE
 - NATIONAL - STATE PARK BOUNDARY
 - GAME LANDS BOUNDARY
 - MILITARY RESERVATION BOUNDARY
 - DIKMAN RESERVATION BOUNDARY



ALAMANCE COUNTY NORTH CAROLINA

PREPARED BY THE
NORTH CAROLINA DEPARTMENT OF TRANSPORTATION
OPERATIONS PROGRAM MANAGEMENT UNIT - MAPPING SECTION
IN COOPERATION WITH THE
U.S. DEPARTMENT OF TRANSPORTATION
FEDERAL HIGHWAY ADMINISTRATION



NORTH CAROLINA PLANE COORDINATE SYSTEM
LAMBERT CONFORMAL CONIC PROJECTION