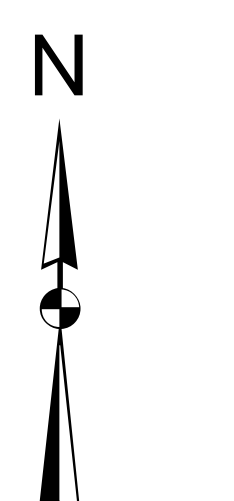
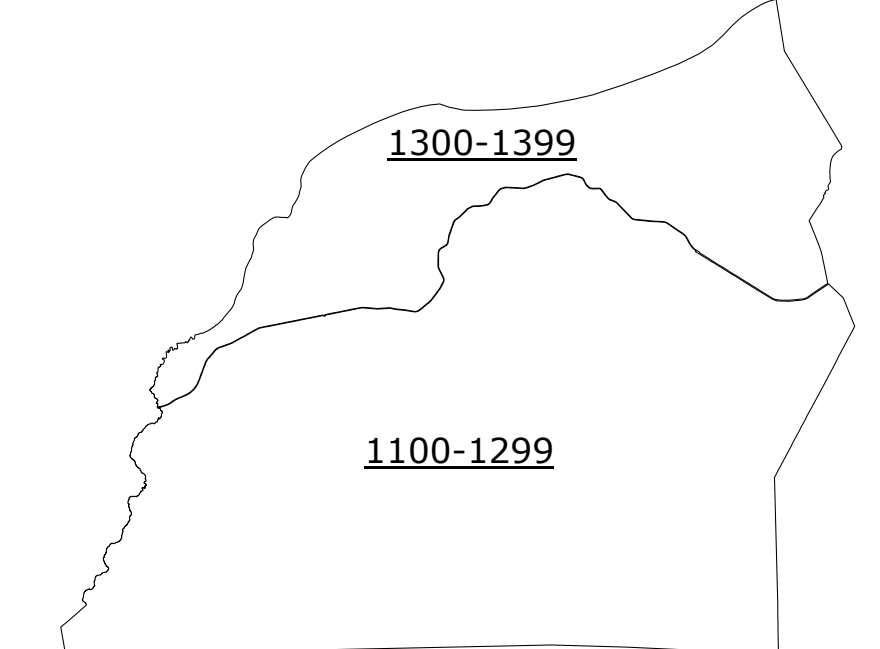
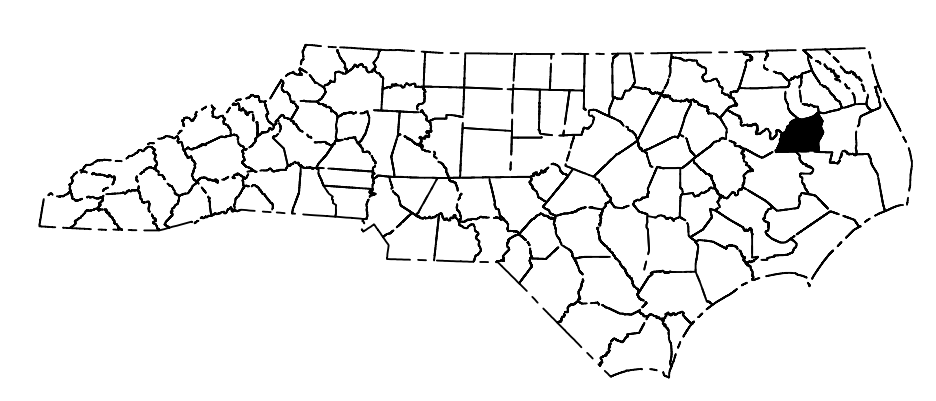
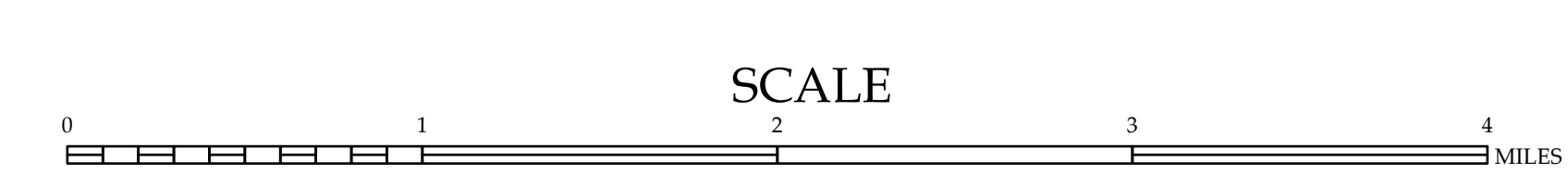


- LEGEND**
- INTERSTATE US NC Divided Hwy Undivided Hwy
 - HEAVY BRIDGE PARKWAY
 - INTERSTATE OVERPASS ROAD
 - ROAD SURFACED ROAD
 - NON-SURFACED ROAD
 - PROFESSIONALLY DRAIN ROAD
 - PROJECTED LOCAL ROAD
 - INTERSECTION DISTANCE
 - STANDARD ROAD BRIDGE
 - RAILROAD BRIDGE
 - DRAY SPAN OR BRIDGE
 - PEDESTRIAN BRIDGE
 - PEDESTRIAN WALKWAY
 - PEDESTRIAN UNDERPASS
 - VEHICULAR UNDERPASS
 - TUNNEL
 - CULVERT
 - POLE
 - INTERSTATE HIGHWAY
 - U.S. NUMBERED HIGHWAY
 - N.C. NUMBERED HIGHWAY
 - U.S. NUMBERED BI-CYCLE ROUTE
 - N.C. NUMBERED BI-CYCLE ROUTE
 - INTERSTATE INTERCHANGE NUMBER
 - SECONDARY ROAD NUMBER
 - UTILITY LINES
 - RAILROAD LINE
 - RAILROAD STATION
 - POST OFFICE
 - STATE LINE
 - COUNTY LINE
 - UNINCORPORATED URBAN BOUNDARIES
 - CITY LIMITS
 - FERROUS PIPE AND RAMP
 - NARROW GULCH OR STREAM
 - WIDE RIVER OR CREEK
 - RESERVOIR, POND OR LAKE W/ ISLAND
 - DAM OR DAM WITH LOCK
 - WATERFALL
 - SWAMP
 - COMBUSTIBLE
 - CITY OF GREAT
 - SCHOOL
 - COLLEGE OR UNIVERSITY
 - HOSPITAL
 - CAMP OR CAMP STATION
 - CHURCH
 - CHURCH WITH CEMETERY
 - CEMETERY
 - PARK STADIUM
 - CORRECT INSTITUTION
 - QUARRY
 - MINES OR PIT
 - HIGHWAY GARAGE OR MAINT. YARD
 - HIGHWAY DEP. OR DIST. OFFICE
 - MILITARY POST
 - WEIGH STATION
 - FABRICTION
 - HISTORICAL SITE
 - POSSIBLE INTEREST
 - POST OFFICE
 - STATE FOREST
 - LIGHTHOUSE
 - LOOKING SOUTH
 - LOOKING EAST
 - OVERLOOK
 - REST AREA
 - VISITOR CENTER REST AREA
 - WELCOME CENTER REST AREA
 - AIRPORT
 - MILITARY AIRPORT
 - NATIONAL STATE FOREST BOUNDARY
 - WILDLIFE REFUGE
 - NATIONAL STATE PARK BOUNDARY
 - GAME LANDS BOUNDARY
 - MILITARY RESERVATION BOUNDARY
 - INDIAN RESERVATION BOUNDARY



**WASHINGTON COUNTY
NORTH CAROLINA**

PREPARED BY THE
NORTH CAROLINA DEPARTMENT OF TRANSPORTATION
OPERATIONS PROGRAM MANAGEMENT UNIT - MAPPING SECTION
IN COOPERATION WITH THE
U.S. DEPARTMENT OF TRANSPORTATION
FEDERAL HIGHWAY ADMINISTRATION



NORTH CAROLINA PLANE COORDINATE SYSTEM
LAMBERT CONFORMAL CONIC PROJECTION