
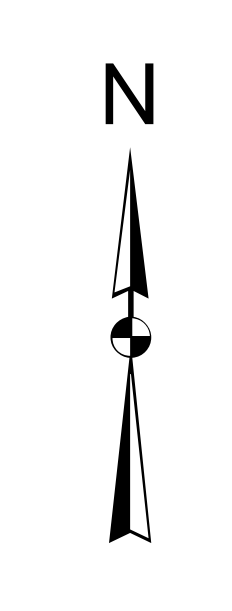


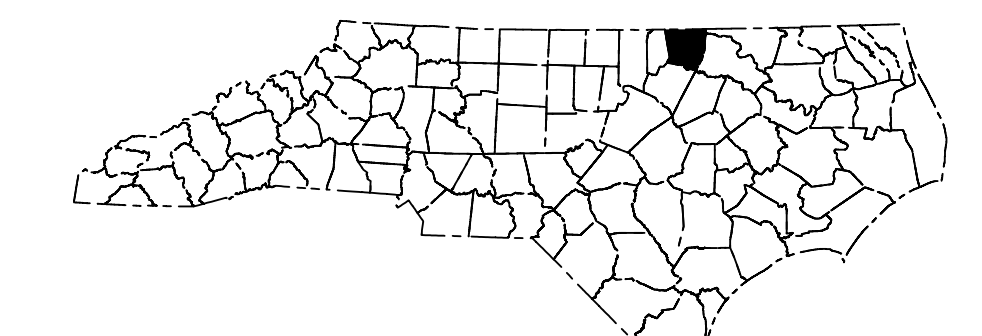
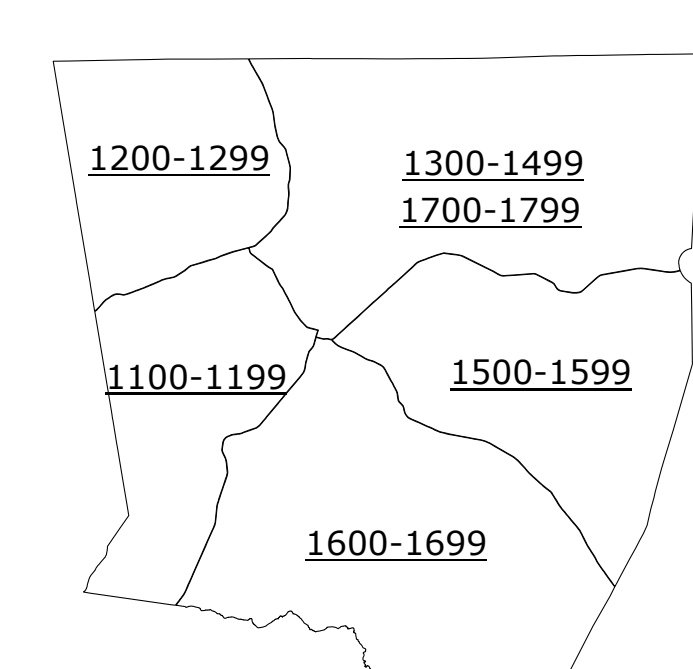
- LEGEND**
- INTERSTATE US NC
 - US NUMBERED HIGHWAY
 - NC NUMBERED HIGHWAY
 - US NUMBERED BI-CYCLE ROUTE
 - NC NUMBERED BI-CYCLE ROUTE
 - INTERSTATE RIGHT-OF-WAY NUMBER
 - SECONDARY ROAD NUMBER
 - UTILITY LINES
 - RAILROAD LINE
 - RAILROAD STATION
 - POST OFFICE
 - STATE LINE
 - COUNTY LINE
 - SMOOTHED URBAN BOUNDARIES
 - CITY LIMITS
 - TRUCK STOP AND KAMP
 - NARROW CREEK OR STREAM
 - WIDE RIVER OR CREEK
 - RESERVOIR, POND OR LAKE W/ ISLAND
 - DAM OR DAM WITH LOCK
 - WATERFALL
 - SWAMP
 - CORPORATE CITY SEAT
 - SCHOOL
 - COLLEGE OR UNIVERSITY
 - HOSPITAL
 - CONVENT GARD STATION
 - CHURCH
 - CHURCH WITH CEMETERY
 - INDUSTRIAL
 - CORPORATION OR PENAL INSTITUTION
 - CLUB
 - MINES OR PIT
 - HIGHWAY GARAGE OR MAINT. YARD
 - HIGHWAY DIV. OR DIST. OFFICE
 - MILITARY POST
 - WEIGH STATION
 - FARMHOUSES
 - HISTORICAL SITE
 - POINTS OF INTEREST
 - POST OFFICE
 - STATE FOREST
 - LEADERSHIP
 - MOUNTAIN SUMMIT
 - MOUNTAIN CAMP
 - OVERLOOK
 - BEST AREA
 - UNIFORM TR. BEST AREA
 - WELCOME TR. BEST AREA
 - AIRPORT
 - MILITARY AIRPORT
 - NATIONAL STATE FOREST BOUNDARY
 - WILDLIFE REFUGE
 - NATIONAL STATE PARK BOUNDARY
 - GAME LANDS BOUNDARY
 - MILITARY RESERVATION BOUNDARY
 - INDIAN RESERVATION BOUNDARY



**WARREN COUNTY
NORTH CAROLINA**

PREPARED BY THE
NORTH CAROLINA DEPARTMENT OF TRANSPORTATION
OPERATIONS PROGRAM MANAGEMENT UNIT - MAPPING SECTION
IN COOPERATION WITH THE
U.S. DEPARTMENT OF TRANSPORTATION
FEDERAL HIGHWAY ADMINISTRATION

SCALE
0 1 2 3 4 MILES
NORTH CAROLINA PLANE COORDINATE SYSTEM
LAMBERT CONFORMAL CONIC PROJECTION



Copyright © 2008, North Carolina Department of Transportation. All rights reserved. This map is a reproduction of the original map and is not to be used for any other purpose without the express written permission of the North Carolina Department of Transportation.

Warren County, North Carolina. The mapping services provided by this project are for informational purposes only and do not constitute a warranty of any kind. The user assumes all liability for any use of the information provided. The user agrees to hold the North Carolina Department of Transportation harmless from any and all claims, damages, and expenses, including reasonable attorneys' fees, arising from the use of the information provided.