
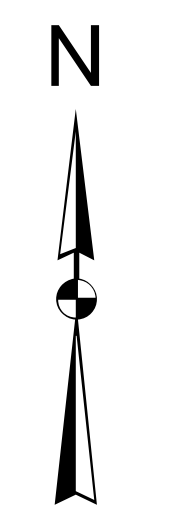
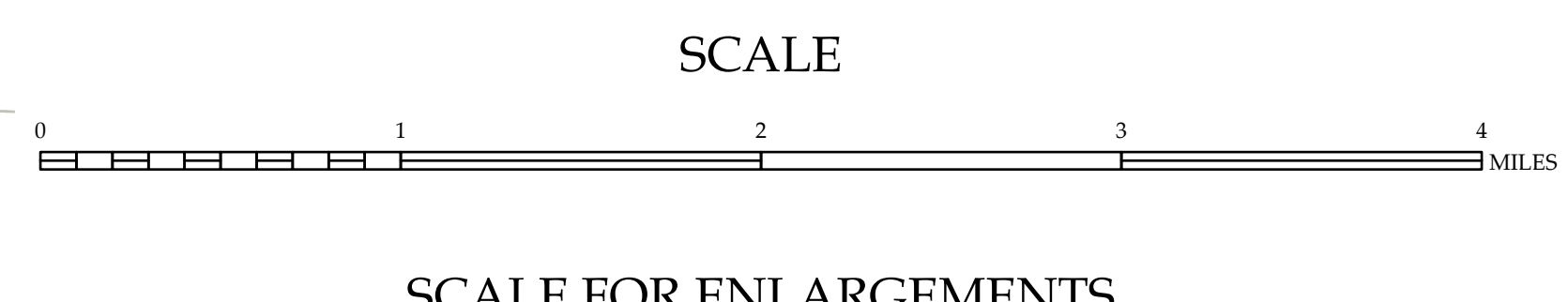


- LEGEND**
- INTERSTATE US NC
  - INTERSTATE DIVISION
  - UNPAVED BRIDGED ROAD
  - ROAD NUMBERED ROAD
  - MINI-SYSTEM ROAD
  - PROPOSED HIGHWAY/ROAD
  - PROPOSED LOCATION
  - STANDARD ROAD BRIDGE
  - RAILROAD BRIDGE
  - TRAM-RAILROAD BRIDGE
  - PEDESTRIAN BRIDGE
  - PEDESTRIAN WALKWAY
  - PEDESTRIAN CROSSPASS
  - VEHICULAR UNDERPASS
  - TUNNEL
  - CULVERT
  - PIPE
  - UTILITY LINES
  - RAILROAD LINE
  - RAILROAD STATION
  - FIRE AREA
  - STATE LINE
  - COUNTY LINE
  - SANCTIFIED URBAN BOUNDARIES
  - CITY LIMITS
  - FERRY ROUTE AND RAMP
  - NARROW CREEK OR STREAM
  - WIDE RIVER OR CREEK
  - RESERVOIR, POND, LAKE, OR ISLAND
  - DAM OR DAM WITH LOCK
  - WATERFALL
  - STAKE
  - COMMUNITY
  - COUNTY SEAT
  - SCHOOL
  - COLLEGE OR UNIVERSITY
  - HOSPITAL
  - COAST GUARD STATION
  - CHURCH
  - CHURCH WITH CEMETERY
  - CEMETERY
  - PUBLIC STADIUM
  - CORRECTION OR PENAL INSTITUTION
  - QUARRY
  - MINE OR PIT
  - HIGHWAY GARAGE OR MAINT. YARD
  - HIGHWAY DEPOT OR REST OFFICE
  - MILITARY POST
  - WATER STATION
  - FARMSTEAD
  - HISTORICAL SITE
  - PONTOON FERRY
  - POST OFFICE
  - STATE FOREST
  - LIGHTHOUSE
  - MOONSHAN SUMMIT
  - SHOULDER GAP
  - OVERLOOK
  - REST AREA
  - VIEWING OR REST AREA
  - WELCOME CTR REST AREA
  - ADMIRAL
  - MILITARY AIRPORT
  - NATIONAL STATE FOREST BOUNDARY
  - WILDLIFE REFUGE
  - NATIONAL STATE PARK BOUNDARY
  - GAME LANDS BOUNDARY
  - MILITARY RESERVATION BOUNDARY
  - INDIAN RESERVATION BOUNDARY



**STOKES COUNTY  
NORTH CAROLINA**  
 PREPARED BY THE  
 NORTH CAROLINA DEPARTMENT OF TRANSPORTATION  
 OPERATIONS PROGRAM MANAGEMENT UNIT - MAPPING SECTION  
 IN COOPERATION WITH THE  
 U.S. DEPARTMENT OF TRANSPORTATION  
 FEDERAL HIGHWAY ADMINISTRATION



SCALE FOR ENLARGEMENTS

NORTH CAROLINA PLANE COORDINATE SYSTEM  
 LAMBERT CONFORMAL CONIC PROJECTION