
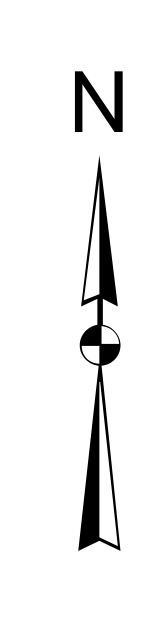
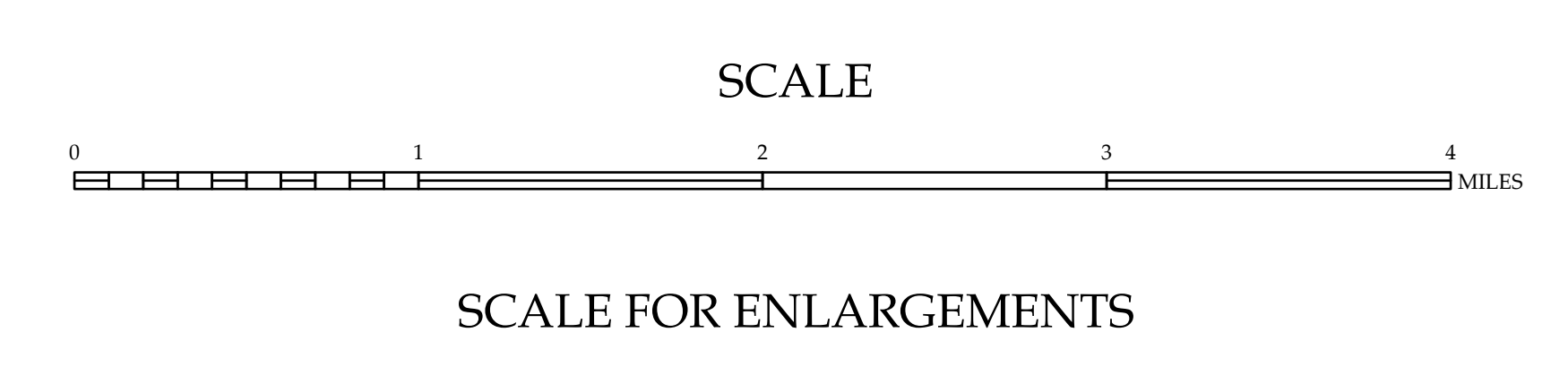


- LEGEND**
- INTERSTATE US NC
  - Disadv Hwy
  - Light Rail Hwy
  - Belt Bridge Parkway
  - Unimproved Gravel Road
  - Basic Gravel Road
  - Non-System Road
  - Proposed Gravel Road
  - Interstate Expressway
  - Standard Road Bridge
  - Arch Bridge
  - Beam Span on Bridge
  - Pier Span on Bridge
  - Pier Span on Viaduct
  - Pier Span on Viaduct
  - Vehicle Underpass
  - Tunnel
  - Culvert
  - PSN
  - INTERSTATE BRIDGE
  - US NUMBERED HIGHWAY
  - NC NUMBERED HIGHWAY
  - US NUMBERED ROUTE
  - NC NUMBERED ROUTE
  - INTERSTATE INTERCHANGE NUMBER
  - SECONDARY ROAD NUMBER
  - UTILITY LINES
  - RAILROAD LINE
  - RAILROAD STATION
  - POST OFFICE
  - STATE LINE
  - CITY LIMIT
  - SUBDIVISION BOUNDARIES
  - LOT LINE
  - TRAIL BOULEVARD AND RAMP
  - NARROW GULCH OR STREAM
  - WATER BODY OR FRESH
  - RESERVOIR, POND OR LAKE WITH ISLAND
  - DAM OR DAM WITH WEIR
  - WATERFALL
  - ROAD
  - COMBUNITY
  - COASTLINE
  - SCHOOL
  - COLLEGE OR UNIVERSITY
  - HOSPITAL
  - POST OFFICE
  - CHURCH WITH CEMETERY
  - CEMETERY
  - PUBLIC SCHOOL
  - CORRECTIONAL INSTITUTION
  - QUARRY
  - MINOR PIT
  - BROADWAY GARAGE OR MAINT YARD
  - INDUSTRIAL OR OFFICE
  - MEETINGS POST
  - WATER STATION
  - FACED BOUNDARY
  - BOUNDARY
  - POINTS OF INTEREST
  - POST OFFICE
  - STATE FOREST
  - LANDFILL
  - MOUNTAIN SUMMIT
  - MOUNTAIN GAP
  - OVERLOOK
  - REST AREA
  - VEHICLE REST AREA
  - WELCOME VEHICLE REST AREA
  - AIRPORT
  - MILITARY AIRPORT
  - NATIONAL STATE FOREST BOUNDARY
  - WILDLIFE REFUGE
  - NATIONAL STATE PARK BOUNDARY
  - GAME LANDS BOUNDARY
  - MILITARY RESERVATION BOUNDARY
  - INDIAN RESERVATION BOUNDARY



# PASQUOTANK COUNTY NORTH CAROLINA

PREPARED BY THE  
NORTH CAROLINA DEPARTMENT OF TRANSPORTATION  
OPERATIONS PROGRAM MANAGEMENT UNIT - MAPPING SECTION  
IN COOPERATION WITH THE  
U.S. DEPARTMENT OF TRANSPORTATION  
FEDERAL HIGHWAY ADMINISTRATION



NORTH CAROLINA PLANE COORDINATE SYSTEM  
LAMBERT CONFORMAL CONIC PROJECTION

