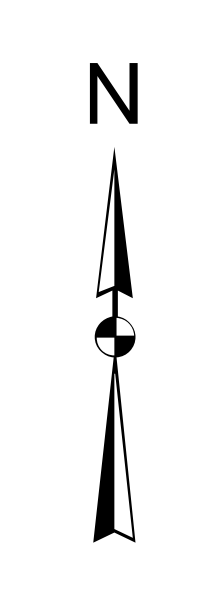
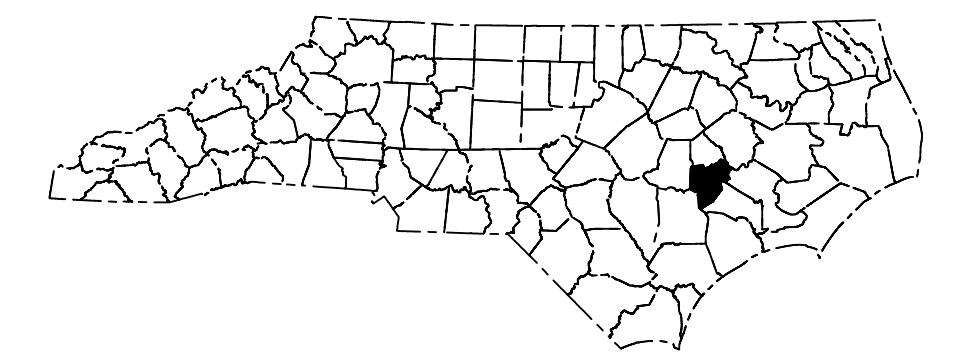
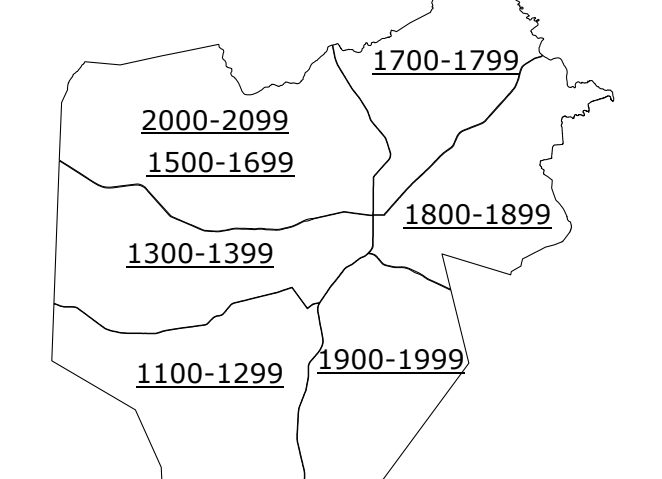


LEGEND

Interstate (red line)	US (black line)	NC (blue line)	Divided Hwy (white line)	Unimproved Hwy (brown line)
Blue Ridge Parkway (red line)	Unimproved Surface Road (grey line)	Unimproved Road (brown line)	Non-System Road (black line)	Provisionally Designated Road (blue line)
Provisionally Designated Road (blue line)	Intersecting Distance (green line)	Standard Road Bridge (black line)	Rail Road Bridge (black line)	Pleasanton Bridge (black line)
Pleasanton Bridge (black line)	Pleasanton Underpass (black line)	Veteran Underpass (black line)	Tunnel (black line)	Clutter (black line)
Interstate Highway (red line)	US Numbered Highway (black line)	NC Numbered Highway (blue line)	NC Numbered Bicycle Route (black line)	NC Numbered Bicycle Route (black line)
Interstate Entrance Number (black line)	Secondary Road Number (black line)	Utility Lines (black line)	Railroad Line (black line)	Railroad Station (black line)
Inlet Area (black line)	State Line (black line)	County Line (black line)	Unimproved Highway Boundaries (black line)	City Limits (black line)
Ferry Route and Ramp (black line)	Savannah Creek or Stream (black line)	Wild River or Creek (black line)	Reservoir, Pond, Lake, or Island (black line)	Dam or Dam with Lock (black line)
Waterfall (black line)	Swamp (black line)	Community (black line)	City/County Seat (black line)	School (black line)
College or University (black line)	Hospital (black line)	County Office Station (black line)	Church (black line)	Church with Cemetery (black line)
Cemetery (black line)	Public Station (black line)	Care Home or Personal Institution (black line)	Quarry (black line)	Mine or Pit (black line)
Highway Garage or Maintenance Yard (black line)	Highway ID or Sign Office (black line)	Military Post (black line)	Wilderness (black line)	Fairgrounds (black line)
Historical Site (black line)	Park or Forest (black line)	Point of View (black line)	State Forest (black line)	Light House (black line)
Mountain Summit (black line)	Mountain Gap (black line)	Overlook (black line)	Rest Area (black line)	Visitor Center Area (black line)
Wilderness (black line)	Wilderness (black line)	Indian Reservation (black line)	National State Forest Boundary (black line)	Wildlife Refuge (black line)
National State Park Boundary (black line)	Game Lands Boundary (black line)	Military Reservation Boundary (black line)	Indian Reservation Boundary (black line)	



LENOIR COUNTY NORTH CAROLINA

PREPARED BY THE
NORTH CAROLINA DEPARTMENT OF TRANSPORTATION
OPERATIONS PROGRAM MANAGEMENT UNIT - MAPPING SECTION
IN COOPERATION WITH THE
U.S. DEPARTMENT OF TRANSPORTATION
FEDERAL HIGHWAY ADMINISTRATION

SCALE

NORTH CAROLINA PLANE COORDINATE SYSTEM
LAMBERT CONFORMAL CONIC PROJECTION

DIVISION 2 DISTRICT 2 GREENE COUNTY NORTH CAROLINA FIPS 107

© 2010 by USGS. This map is a product of the National Geographic Society. All rights reserved. The names of geographic features and place names are taken from the National Geographic Society's Geographic Names File. The names of geographic features and place names are taken from the National Geographic Society's Geographic Names File. The names of geographic features and place names are taken from the National Geographic Society's Geographic Names File.