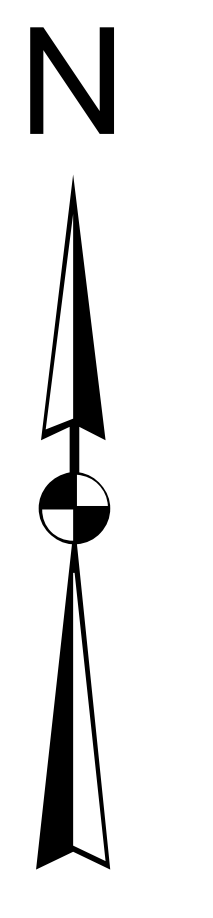



- LEGEND**
- INTERSTATE US (Orange line)
  - INTERSTATE NC (Yellow line)
  - US Roadway (Blue line)
  - NC Roadway (Green line)
  - UNPAVED ROAD (Grey line)
  - PROPOSED ROAD (Dashed line)
  - RAILROAD BRIDGE (Black line with cross-ticks)
  - RAILROAD STATION (Black circle with cross-ticks)
  - STATE LINE (Dashed line with 'S')
  - COUNTY LINE (Dotted line)
  - UTILITY LINES (Black lines with various symbols)
  - RIVER OR CREEK (Blue wavy line)
  - RESERVOIR OR POND/LAKE W/ PLAND (Blue area with 'P')
  - DAM OR DAM WITH LOCK (Black line with 'D')
  - WATERFALL (Black line with 'W')
  - SWAMP (Blue wavy line with 'S')
  - CITY LIMITS (Black dashed line with 'C')
  - COMMUNITY (Black dashed line)
  - CITY SEAT (Black circle with 'C')
  - SCHOOL (Black circle with 'S')
  - COLLEGE OR UNIVERSITY (Black circle with 'U')
  - HOSPITAL (Black circle with 'H')
  - COAST GUARD STATION (Black circle with 'CG')
  - CHEMICAL (Black circle with 'C')
  - CEMETERY (Black circle with 'CE')
  - PARC STATION (Black circle with 'P')
  - CORRECTION OR PENAL INSTITUTION (Black circle with 'I')
  - QUARRY (Black circle with 'Q')
  - MIN OR PIT (Black circle with 'M')
  - BORROW GARAGE OR MANT YARD (Black circle with 'B')
  - BORROW DEP OR DEPT OFFICE (Black circle with 'BO')
  - MILITARY POST (Black circle with 'MIL')
  - WILDERNESS (Black circle with 'W')
  - FARGOOUNDS (Black circle with 'F')
  - HISTORICAL SITE (Black circle with 'HIS')
  - POINTS OF INTEREST (Black circle with 'PI')
  - POST OFFICE (Black circle with 'PO')
  - STATE FOREST (Black circle with 'SF')
  - LIGHTHOUSE (Black circle with 'LH')
  - MOUNTAIN SUMMIT (Black circle with 'MS')
  - MOUNTAIN CLIFF (Black circle with 'MC')
  - OVERLOOK (Black circle with 'O')
  - BEST AREA (Black circle with 'BA')
  - VISITOR CTR/REST AREA (Black circle with 'V')
  - WELL COGE CTR/REST AREA (Black circle with 'W')
  - AIRPORT (Black circle with 'A')
  - MILITARY AIRPORT (Black circle with 'MIL')
  - NATIONAL STATE FOREST BOUNDARY (Green dashed line)
  - WILDLIFE REFUGE (Green dashed line with 'W')
  - NATIONAL STATE PARK BOUNDARY (Green dashed line with 'P')
  - GAME LANDS BOUNDARY (Green dashed line with 'G')
  - MILITARY RESERVATION BOUNDARY (Green dashed line with 'M')
  - INDIAN RESERVATION BOUNDARY (Green dashed line with 'I')

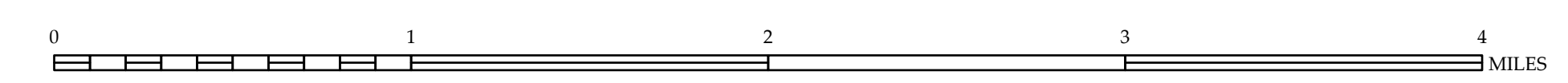


# LEE COUNTY NORTH CAROLINA

PREPARED BY THE  
NORTH CAROLINA DEPARTMENT OF TRANSPORTATION  
OPERATIONS PROGRAM MANAGEMENT UNIT - MAPPING SECTION  
IN COOPERATION WITH THE  
U.S. DEPARTMENT OF TRANSPORTATION  
FEDERAL HIGHWAY ADMINISTRATION



SCALE



NORTH CAROLINA PLANE COORDINATE SYSTEM  
LAMBERT CONFORMAL CONIC PROJECTION

COPYRIGHT 2010 The Mapping Section is provided for the use of the State of North Carolina. All rights reserved. No part of this publication may be reproduced or transmitted in any form or by any means electronic, mechanical, photocopying, recording, or by any information storage and retrieval system without the written permission of the State of North Carolina. All other rights reserved.