
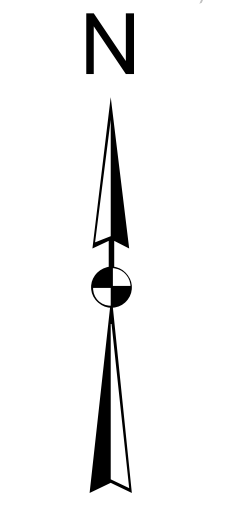
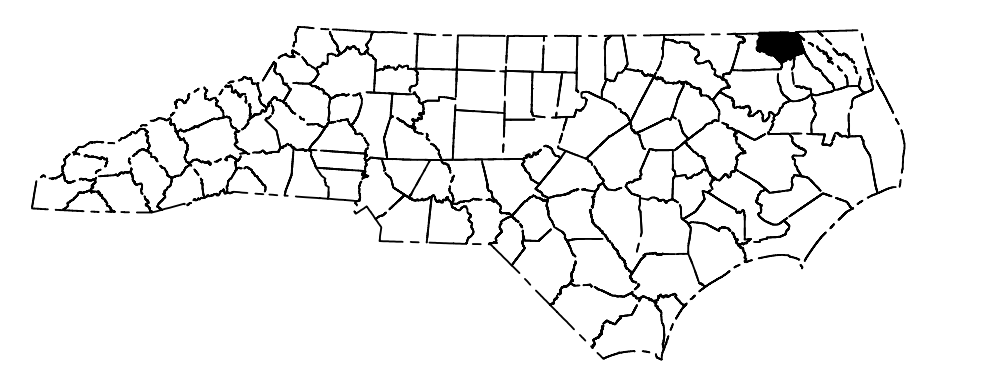
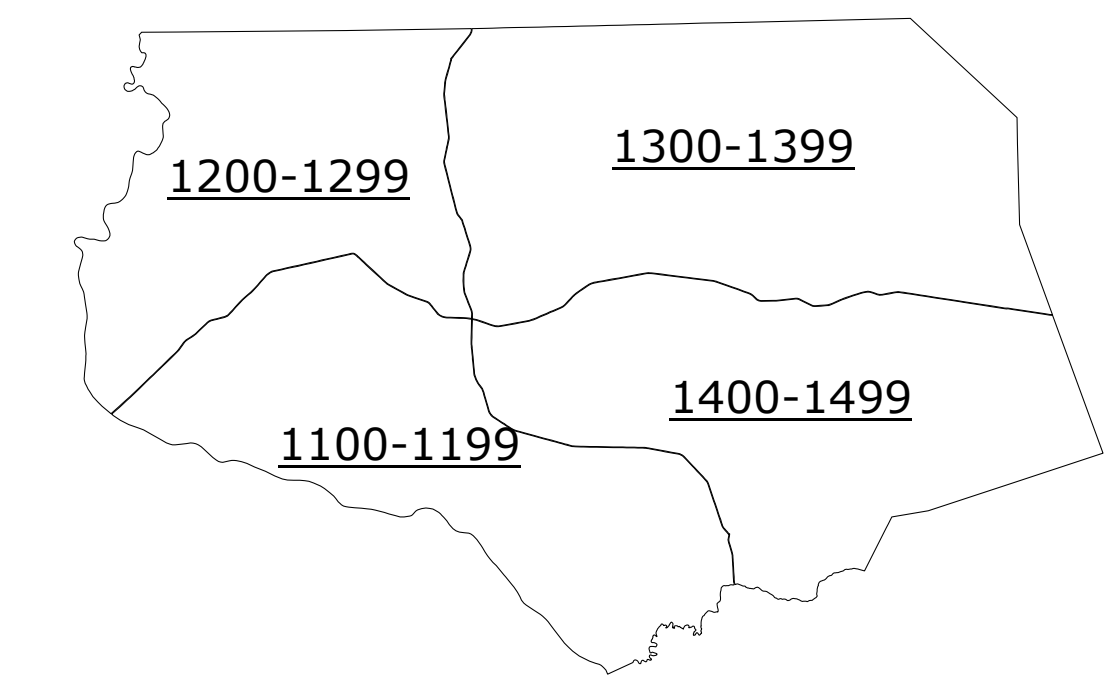
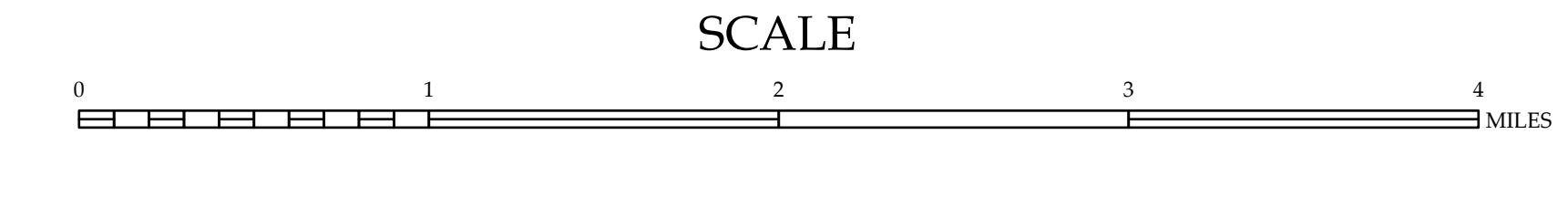


- LEGEND**
- INTERSTATE US NC Divided Hwy Undivided Hwy
 - BIKE HIGHWAY
 - UNPAVED SURFACED ROAD
 - PAVED SURFACED ROAD
 - NON-SYSTEM ROAD
 - PROFESSIONALLY TRAINED ROAD
 - PROJECTED LOOK AHEAD
 - INTERSECTION DISTANCE
 - STANDARD ROAD BRIDGE
 - RAIL ROAD BRIDGE
 - RAIL SPAN ON BRIDGE
 - PEDESTRIAN BRIDGE
 - PEDESTRIAN WALKWAY
 - PEDESTRIAN OVERPASS
 - VEHICULAR UNDERPASS
 - TUNNEL
 - CULVERT
 - PIE
 - INTERSTATE HIGHWAY
 - U.S. NUMBERED HIGHWAY
 - N.C. NUMBERED HIGHWAY
 - U.S. NUMBERED BICYCLE ROUTE
 - N.C. NUMBERED BICYCLE ROUTE
 - INTERSTATE INTERCHANGE NUMBER
 - SECONDARY ROAD NUMBER
 - RAILROAD LINE
 - RAILROAD LINE
 - RAILROAD STATION
 - RAILROAD STATION
 - STATE LINE
 - COUNTY LINE
 - UNINCORPORATED TOWN BOUNDARIES
 - CITY LIMITS
 - FERRY ROUTE AND RAMP
 - NARROW CREEK OR STREAM
 - WIDE RIVER OR CREEK
 - RESERVOIR, POND OR LAKE W/ ISLAND
 - DAM OR DAM WITH LOCK
 - WATERFALL
 - SWAMP
 - COMMUNITY
 - COUNTY SEAT
 - SCHOOL
 - COLLEGE OR UNIVERSITY
 - HOSPITAL
 - COAST GUARD STATION
 - CHURCH
 - CHURCH WITH CEMETERY
 - CEMETERY
 - POLICE STATION
 - CORRECTION OR PENAL INSTITUTION
 - QUARRY
 - WINE OR PIT
 - ROADWAY GARAGE OR MAINT. YARD
 - ROADWAY DIV. OR DIST. OFFICE
 - MILITARY POST
 - WEIGH STATION
 - RADIO TOWER
 - HISTORICAL SITE
 - POINTS OF INTEREST
 - POST OFFICE
 - STATE FOREST
 - LIGHTHOUSE
 - MOUNTAIN SUMMIT
 - MOUNTAIN GAP
 - OVERLOOK
 - REST AREA
 - VISITOR CTR REST AREA
 - WELCOME CTR REST AREA
 - AIRPORT
 - MILITARY AIRPORT
 - NATIONAL / STATE FOREST BOUNDARY
 - WILDLIFE REFUGE
 - NATIONAL / STATE PARK BOUNDARY
 - GAME LANDS BOUNDARY
 - MILITARY RESERVATION BOUNDARY
 - INDIAN RESERVATION BOUNDARY



GATES COUNTY NORTH CAROLINA

PREPARED BY THE
NORTH CAROLINA DEPARTMENT OF TRANSPORTATION
OPERATIONS PROGRAM MANAGEMENT UNIT - MAPPING SECTION
IN COOPERATION WITH THE
U.S. DEPARTMENT OF TRANSPORTATION
FEDERAL HIGHWAY ADMINISTRATION



NORTH CAROLINA PLANE COORDINATE SYSTEM
LAMBERT CONFORMAL CONIC PROJECTION

DIVISION 1 DISTRICT 1 GATES COUNTY NORTH CAROLINA FIPS 073

COPIES OF THIS MAP ARE AVAILABLE TO THE PUBLIC AT A FEE OF \$10.00 PER COPY. THE NORTH CAROLINA DEPARTMENT OF TRANSPORTATION OPERATIONS PROGRAM MANAGEMENT UNIT - MAPPING SECTION IS NOT RESPONSIBLE FOR ANY ERRORS OR OMISSIONS THAT MAY OCCUR IN THIS MAP. THE USER ASSUMES ALL LIABILITY FOR ANY DAMAGE OR LOSS OF PROPERTY THAT MAY BE CAUSED BY THE USE OF THIS MAP. THE USER ASSUMES ALL LIABILITY FOR ANY DAMAGE OR LOSS OF PROPERTY THAT MAY BE CAUSED BY THE USE OF THIS MAP. THE USER ASSUMES ALL LIABILITY FOR ANY DAMAGE OR LOSS OF PROPERTY THAT MAY BE CAUSED BY THE USE OF THIS MAP.