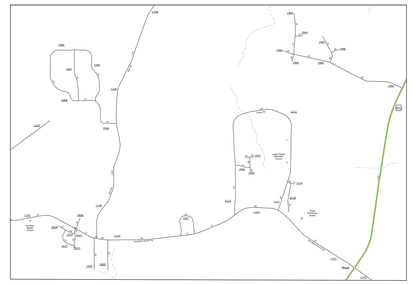

Inset B

Inset A

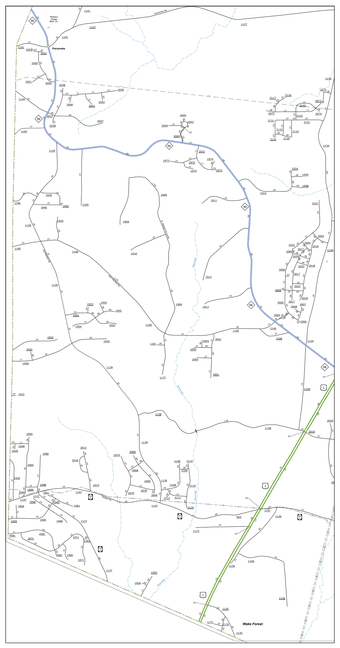

Inset C

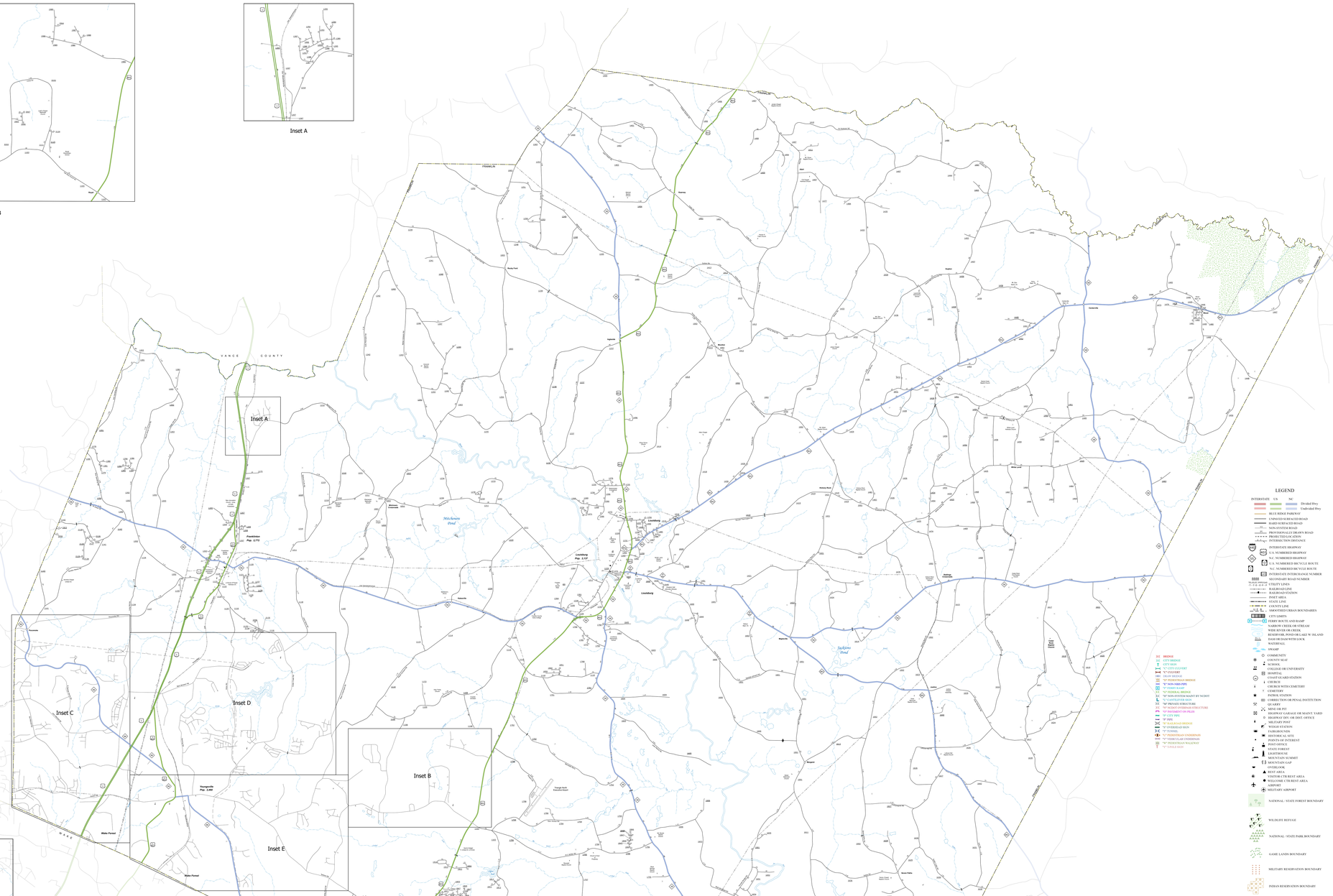

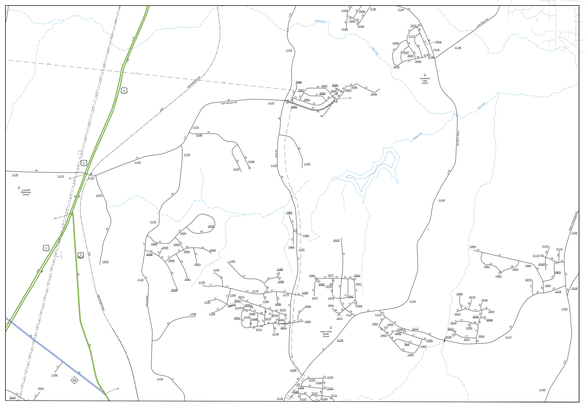

Inset D

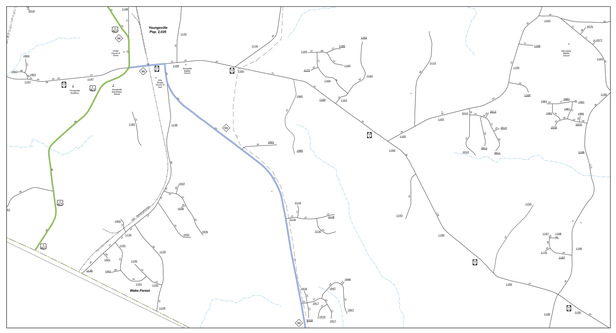

Inset E

N

FRANKLIN COUNTY
NORTH CAROLINA

PREPARED BY THE
NORTH CAROLINA DEPARTMENT OF TRANSPORTATION
OPERATIONS PROGRAM MANAGEMENT UNIT - MAPPING SECTION
IN COOPERATION WITH THE
U.S. DEPARTMENT OF TRANSPORTATION
FEDERAL HIGHWAY ADMINISTRATION

SCALE

0 1 2 3 4 MILES

SCALE FOR ENLARGEMENTS

0 0.25 0.5 1 MILES

NORTH CAROLINA PLANE COORDINATE SYSTEM
LAMBERT CONFORMAL CONIC PROJECTION

DIVISION 5 DISTRICT 3 FRANKLIN COUNTY NORTH CAROLINA FIPS 069

COPIES OF THIS MAP ARE AVAILABLE ON THE
NORTH CAROLINA DEPARTMENT OF TRANSPORTATION
DATA@NCDOT.GOV
http://www.ncdot.org/transit/statewide/mapping/Maps/FranklinCounty/Map.aspx
(919) 707-2830

TERMS OF USE - The Mapping Services goal is to provide the most accurate and current information possible. Map data is compiled from various sources and may not be current, complete, precise, or error free. Information on this map is subject to change without notice. Any errors discovered will not, The North Carolina Department of Transportation shall not be liable for any cost or loss that may result from the use of the map. The Department makes no warranties, express or implied, including without limitation, any warranties of merchantability or fitness for a particular purpose. The Department does not assume any liability or responsibility for the accuracy of the map data. The Department reserves the right to modify the map data at any time without prior notice. For copies or use of the map or additional map products, see http://www.ncdot.org/transit/statewide/mapping