
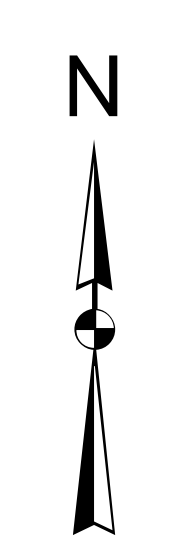


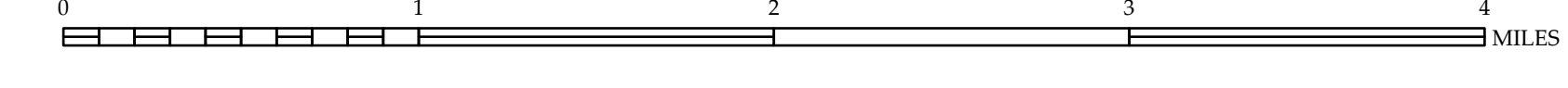
- LEGEND**
- INTERSTATE US NC Divided Hwy
 - US HIGHWAY UNDIVIDED
 - UNDIVIDED STREET ROAD
 - PROFESSIONALLY DRAWN ROAD
 - PROPOSED TRAIL
 - INTERSTATE TRAIL DISTANCE
 - STANDARD ROAD BRIDGE
 - RAIL ROAD BRIDGE
 - DRAW SPAN ON BRIDGE
 - PERISTEEL BRIDGE
 - PIER STEEL WALKWAY
 - PERISTEEL SUPERSPAN
 - VEHICLE UNDERPASS
 - CULVERT
 - TUNNEL
 - PIE
 - INTERSTATE HIGHWAY
 - US NUMBERED HIGHWAY
 - NC NUMBERED HIGHWAY
 - US NUMBERED BI-CYCLE ROUTE
 - NC NUMBERED BI-CYCLE ROUTE
 - INTERSTATE INTERCHANGE NUMBER
 - SECONDARY ROAD NUMBER
 - URBAN AREA
 - CITY LIMITS
 - RAILROAD LINE
 - RAILROAD STATION
 - RAILROAD
 - STATE LINE
 - COUNTY LINE
 - ASSOCIATED URBAN BOUNDARIES
 - CITY LIMITS
 - FERRY ROUTE AND RAMP
 - NARROW VEGETATION OR STREAM
 - WIDE VEGETATION OR STREAM
 - RESERVOIR, POND OR LAKE W/ ISLAND
 - DAM OR DAM WITH LOCK
 - WATERFALL
 - SWAMP
 - COMMUNITY
 - COUNTY SEAT
 - SCHOOL
 - COLLEGE OR UNIVERSITY
 - HOSPITAL
 - FRANCHISE RESTAURANT
 - CHURCH
 - CHURCH WITH CEMETERY
 - CENETARY
 - PARK STADIUM
 - CORRECTIONAL INSTITUTION
 - QUARRY
 - SEMI-ORBIT
 - HIGHWAY GARAGE OR MAINT. YARD
 - RIGHTWAY DIV. OR DIST. OFFICE
 - SHED OR POST
 - WEIGH STATION
 - FARMHOUSE
 - HISTORICAL SITE
 - POST OFFICE
 - POST OFFICE
 - STATE FOREST
 - LIGHTHOUSE
 - SOFT SAND SUMMIT
 - SOFT SAND MOUNTAIN
 - OVERLOOK
 - REST AREA
 - VISITOR CENTER REST AREA
 - WELLCOME CENTER REST AREA
 - AIRPORT
 - MILITARY AIRPORT
 - NATIONAL STATE FOREST BOUNDARY
 - WILDLIFE REFUGE
 - NATIONAL STATE PARK BOUNDARY
 - GAME LANDS BOUNDARY
 - MILITARY RESERVATION BOUNDARY
 - INDIAN RESERVATION BOUNDARY



**FORSYTH COUNTY
NORTH CAROLINA**

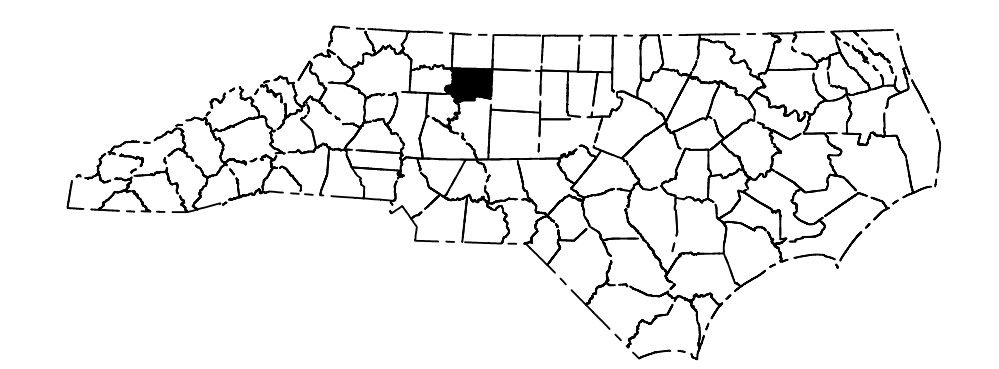
PREPARED BY THE
NORTH CAROLINA DEPARTMENT OF TRANSPORTATION
OPERATIONS PROGRAM MANAGEMENT UNIT - MAPPING SECTION
IN COOPERATION WITH THE
U.S. DEPARTMENT OF TRANSPORTATION
FEDERAL HIGHWAY ADMINISTRATION

SCALE



SCALE FOR ENLARGEMENTS

3900-4099	4400-4599
1600-1899	1900-2199
4100-4199	2200-2599
1300-1599	4700-4799
3200-3399	
3500-3799	3800-3899
1100-1299	2600-2899
	4200-4399
2900-3199	
3400-3499	



DATE OF DATA: 08/2014
DATE OF MAP: 08/2014
SCALE: 1" = 1 MILE
PROJECTION: NAD 83 UTM 18N
SOURCE: NCDOT, STATE OF NORTH CAROLINA, U.S. DEPARTMENT OF TRANSPORTATION, FEDERAL HIGHWAY ADMINISTRATION, AND OTHER SOURCES.