Disclaimer: Although the GIS Unit's goal is to provide the most correct and complete information as possible, the magnitude and dynamics of the data prevent any guarantee of accuracy or completeness. If you find any information that should be corrected, please send your request to the GIS Unit.

CRASH RATE FACTORS PROVIDED BY NCDOT TRAFFIC ENGINEERING AND SAFETY SYSTEMS

ALL US AND NC ROUTES
ALL SECONDARY ROADS > 2000 ADT

- 0 - 1.00
- 1.01 - 2.00
- 2.01 - 5.00
- 5.01 - 111

BASED UPON 1999 - 2001 CY CRASH DATA

LANE WIDTH AND TRAFFIC VOLUME

- US AND NC ROUTES WITH LANE WIDTHS < 11 FEET AND ADT > 999 AND < 2001
- US AND NC ROUTES WITH LANE WIDTHS < 12 FEET AND ADT > 2000
- SECONDARY ROADS WITH LANE WIDTHS < 11 FEET AND ADT > 2000

Low Gap

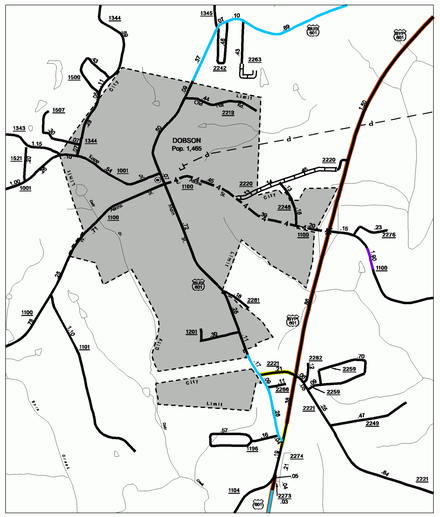

Dobson

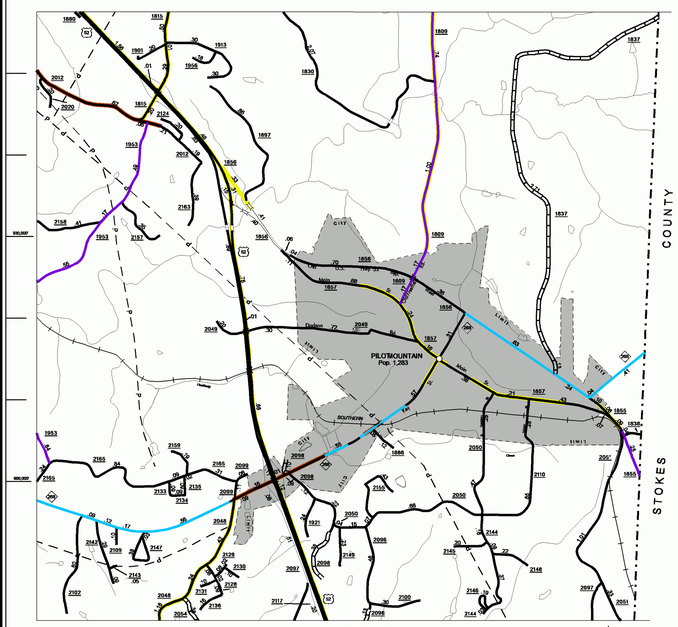

Pilot Mountain

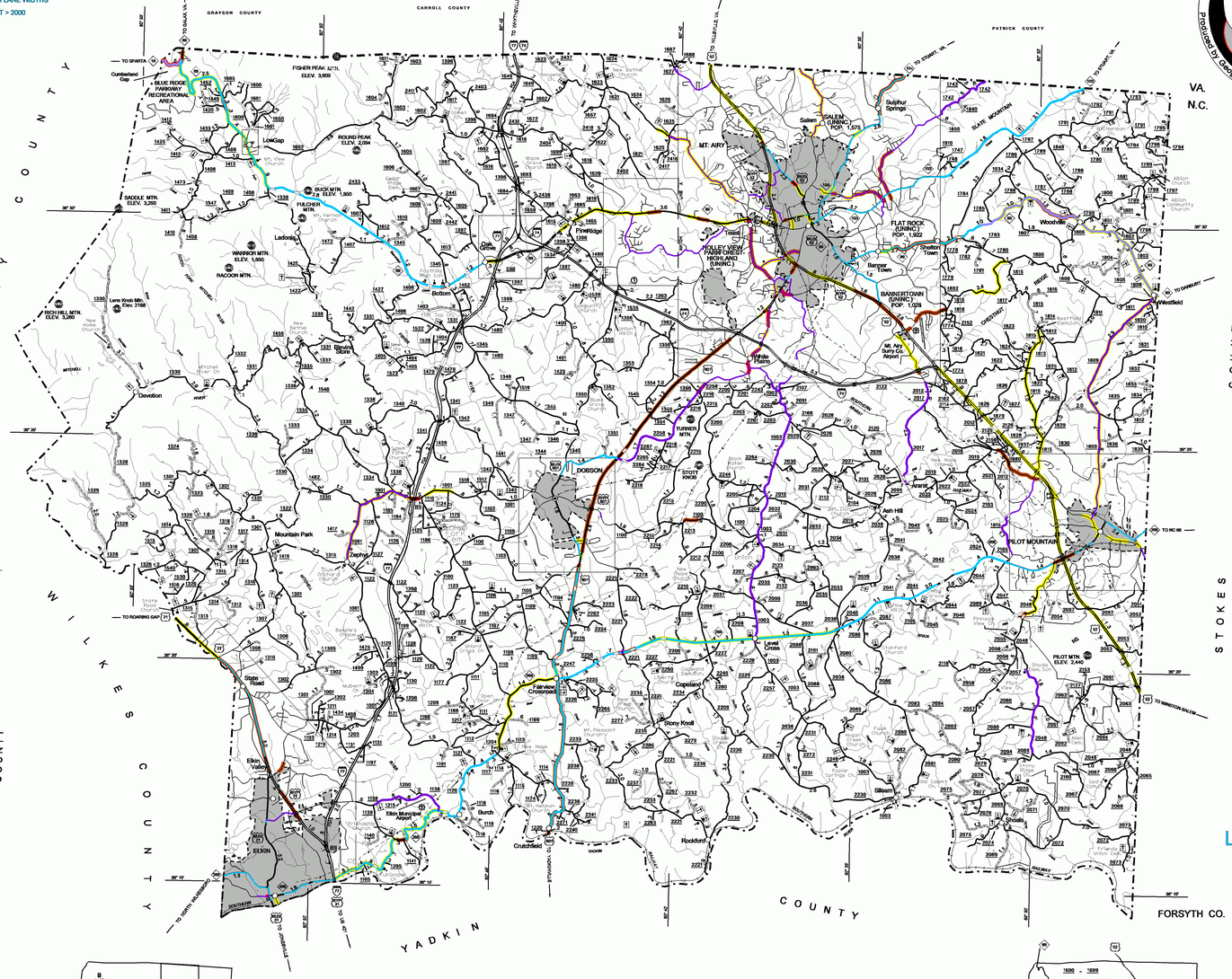
V I R G I N I A
ALLEGANY COUNTY
WILKES COUNTY
YADKIN COUNTY
STOKES COUNTY
FORSYTH CO.
GRAYSON COUNTY
CARROLL COUNTY
PATRICK COUNTY
MT. AIRY
DOBSON
PILOT MOUNTAIN
ELKIN
Pinnacle
Toast
Ararat
Copeland
Rockford
Siloam
Westfield
Elkin Municipal Airport
Surry Co. Airpt.
Mt. View Church
Mt. Pleasant Church
Ebenezer Church
Bethel Church
Zion Hill Church
Mt. Olivet Church
Mt. Airy Cemetery
Mt. Airy Golf Course
Pilot Mtn. Golf Course
Pilot Mtn. Elev. 2,440
Pilot Mtn. Elev. 1,400
Stony Knoll
Fairview Crossroads
Level Cross
Flat Rock (UNINC.) Pop. 1,922
Bannertown (UNINC.) Pop. 1,228
Holley View Park Forest-Highland (UNINC.) Pop. 1,575
Salem (UNINC.) Pop. 1,575
Sulphur Springs
Shelton Town
Sangar Town
Woodville
Ash Hill
Mountain Park
Zephyr
Devotion
Ladonia
Bryan Store
Bottom
Turner Mtn.
Stott Knob
Burch
Crutchfield
Elkin Valley
Shady Grove
Fisher Peak Mtn. Elev. 3,609
Round Peak Elev. 2,094
Buck Mtn. Elev. 1,850
Fulcher Mtn.
Saddle Mtn. Elev. 3,250
Warrior Mtn. Elev. 1,550
Racoon Mtn.
Rich Hill Mtn. Elev. 3,280
Lens Knob Mtn. Elev. 2180
Blue Ridge Parkway Recreational Area
Cumberland Gap
Low Gap
Slate Mountain
Ararat Church
Ebenezer Church
Ebenezer Church
Ebenezer