Disclaimer: Although the GIS Unit's goal is to provide the most correct and complete information as possible, the magnitude and dynamics of the data prevent any guarantee of accuracy or completeness. If you find any information that should be corrected, please send your request to the GIS Unit.

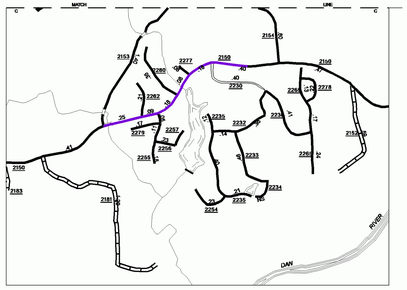

Inset 2

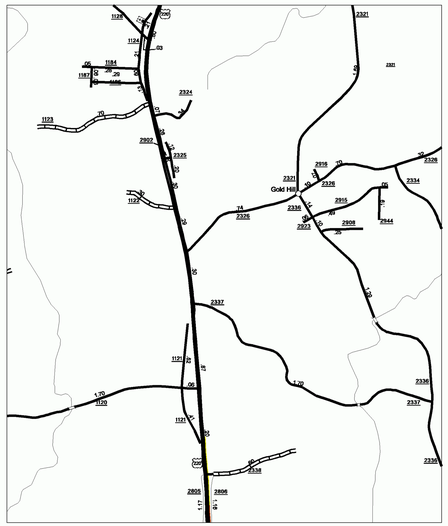

Inset 1

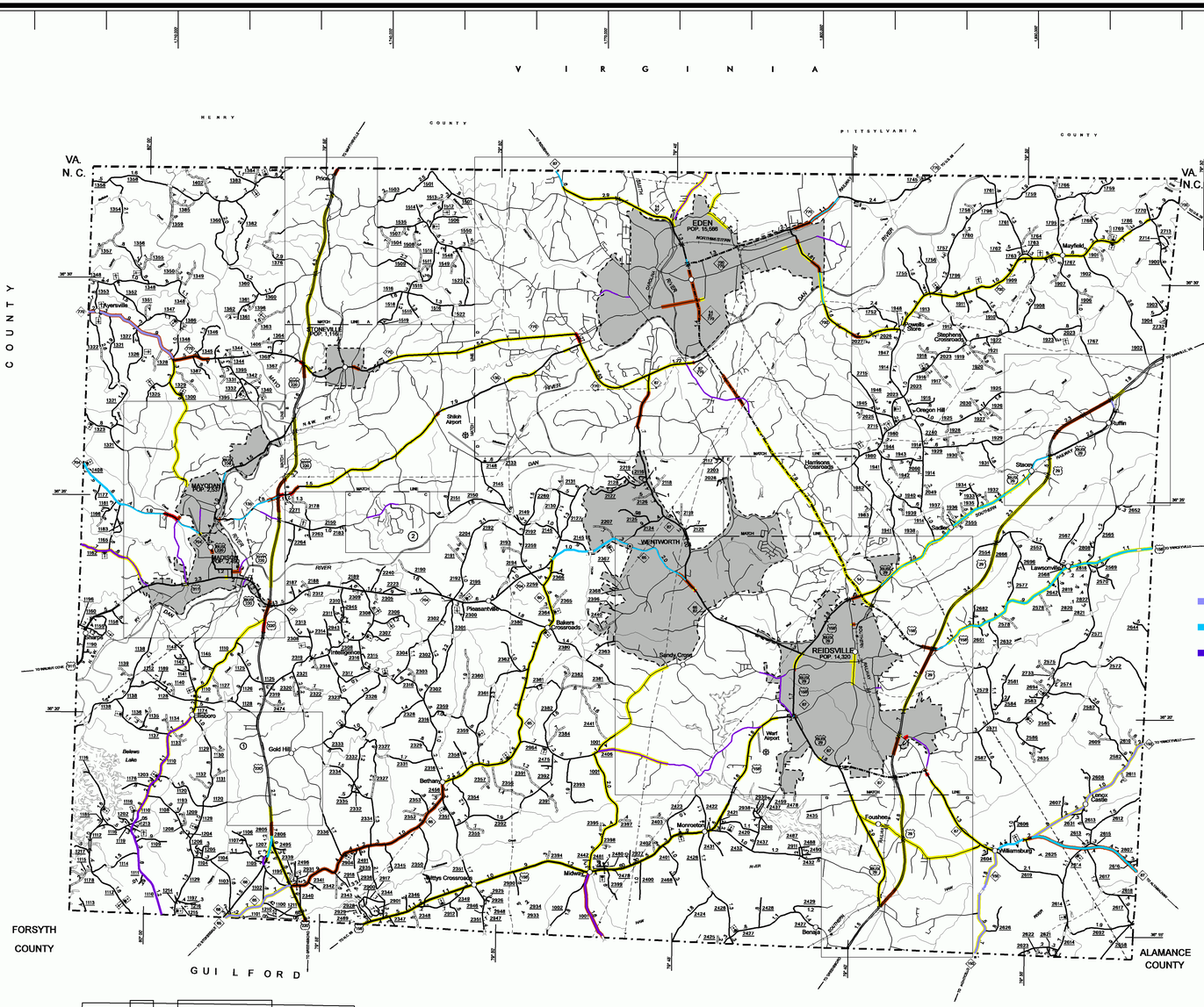
V I R G I N I A
VA.
N. C.
HENRY
COUNTY
PITTSYLVANIA
COUNTY
STOKES
COUNTY
CASWELL
COUNTY
FORSYTH
COUNTY
GUI L FORD
COUNTY
ALAMANCE
COUNTY
EDEN
POP. 15,800
MAYODAN
POP. 2,637
REIDSVILLE
POP. 14,300
WENTWORTH
STONEVILLE
POP. 1,116
Madison
Mayodan
Eden
Reidsville
Wentworth
Stoneville
Leaksville
Spray
Draper
Mayfield
Ruffin
Stoney Creek
Sandy Cross
Pelham
Gold Hill
Bethany
Moyock
Milton
Benaja
Williamsburg
Lawsonville
Stoneville
Oregon Hill
Stephens Crossroads
Bowles Store
Hardins Crossroads
Baiters Crossroads
Pleasant Hill
Sharp
Bethany
Mitchells Crossroads
Foushee
Longs Creek
Dillon Airport
West Airport
Belews Lake
DAN
RIVER
NORTH FORK
SMITH
MIRROR LAKE
MATRIX
LAKE
MATCH
LINE
TO MAYODAN
TO EDEN
TO REIDSVILLE
TO WENTWORTH
TO STONEVILLE
TO MADISON
TO MOCKSVILLE
TO YANCEYVILLE
TO WILLIAMSBURG
TO ALAMANCE CO.
TO GUILFORD CO.
TO FORSYTH CO.
TO MILTON
TO PELHAM
TO SPRAY
TO DRAPER
TO MAYFIELD
TO RUFFIN
TO STONEY CREEK
TO SANDY CROSS
TO BENAJA
TO WEST AIRPORT
TO DILLON AIRPORT
TO BAITERS CROSSROADS
TO HARDINS CROSSROADS
TO STEPHENS CROSSROADS
TO BOWLES STORE
TO OREGON HILL
TO LONGS CREEK
TO FOUSHEE
TO MOYOCK
TO MITCHELLS CROSSROADS
TO MIDWAY
TO BETHANY
TO GOLD HILL
TO BELEWS LAKE
TO SHARP
TO PLEASANT HILL
TO MONROE