Disclaimer: Although the GIS Unit's goal is to provide the most correct and complete information as possible, the magnitude and dynamics of the data prevent any guarantee of accuracy or completeness. If you find any information that should be corrected, please send your request to the GIS Unit.

CRASH RATE FACTORS
- 2.01 - 5.00
- 5.01 - 111
- 0 - 1.00
- 1.01 - 2.00

LANE WIDTH AND TRAFFIC VOLUMES
- SECONDARY ROADS WITH LANE WIDTHS < 11 FEET AND ADT > 2000
- US AND NC ROUTES WITH LANE WIDTHS < 12 FEET AND ADT > 2000
- US AND NC ROUTES WITH LANE WIDTHS < 11 FEET AND ADT > 999 AND < 2001

Customized GIS map checked by
- P & A
- Mapping
- Road Inv.

COPIES OF THIS MAP ARE AVAILABLE TO THE PUBLIC AT A NOMINAL COST
ADDRESS: MAPS, N.C. DEPARTMENT OF TRANSPORTATION DIVISION OF HIGHWAYS RALEIGH, NORTH CAROLINA, 27611

REVISED
7/1/96 RB
5/29/97
1/1/98
9/5/98
1/1/99 LM
3/31/99 LM
3/1/00 JDH
3/30/01 JDH
6/06/01 JDH
12/30/02 JDH
3/25/03 JDH

RANDOLPH BUP 3

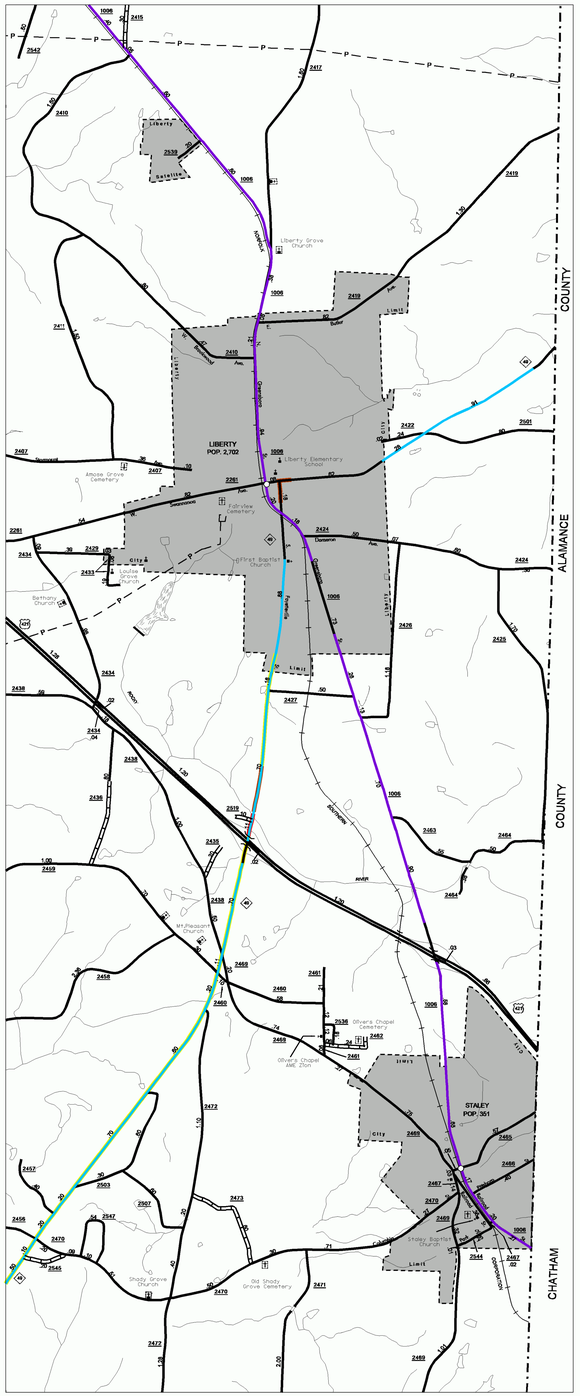

Liberty and Staley

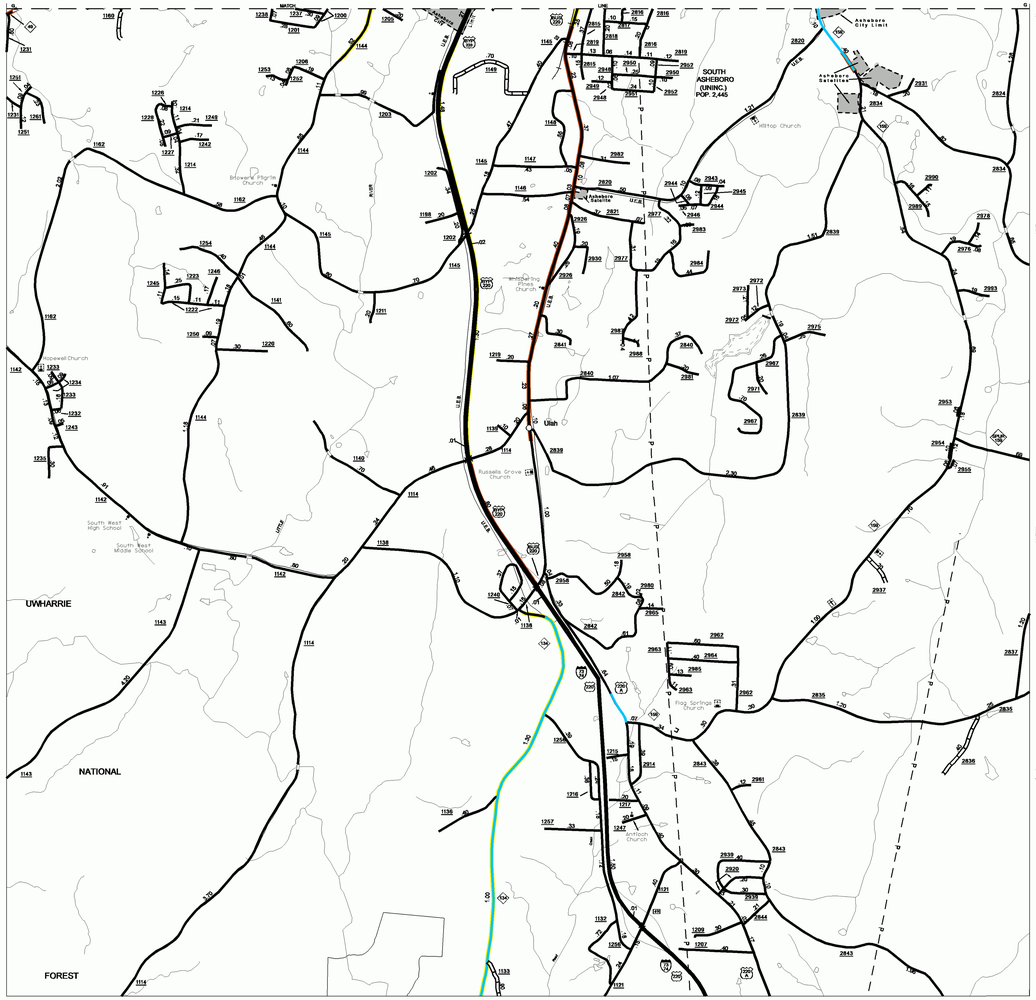

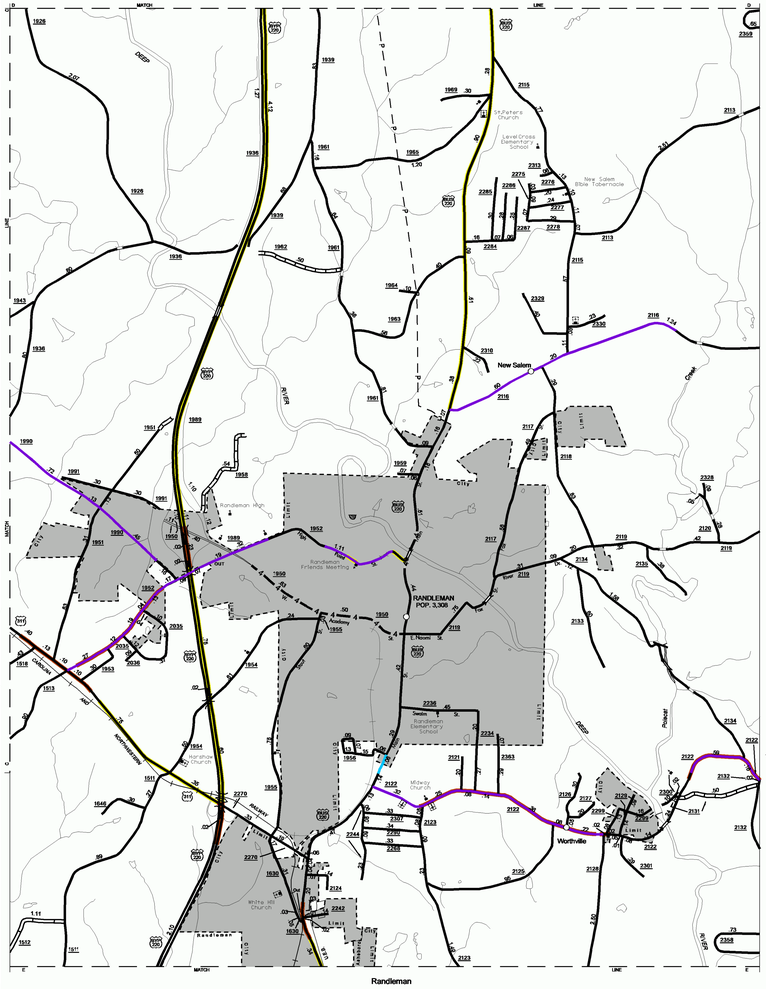

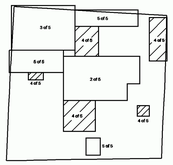

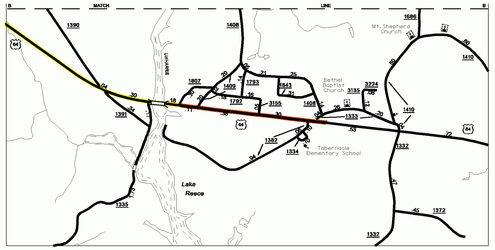

Inset 1

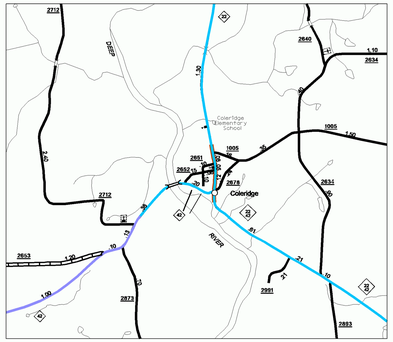

Coleridge

CRASH RATE FACTORS

(REGARDLESS OF LANE CONFIGURATION OR WIDTH)

LANE WIDTHS AND TRAFFIC VOLUMES

ENLARGED MUNICIPAL AND SUBURBAN AREAS

RANDOLPH COUNTY

NORTH CAROLINA

PREPARED BY THE

NORTH CAROLINA DEPARTMENT OF TRANSPORTATION
DIVISION OF HIGHWAYS - GIS UNIT

IN COOPERATION WITH THE

U.S.DEPARTMENT OF TRANSPORTATION
FEDERAL HIGHWAY ADMINISTRATION

N
W E
S

SCALE
1 0 1 MILES

10,000 FOOT GRID BASED ON NORTH CAROLINA PLANE COORDINATE SYSTEM
POLYCONIC PROJECTION

SHEET 4 OF 5