Disclaimer: Although the GIS Unit's goal is to provide the most correct and complete information as possible, the magnitude and dynamics of the data prevent any guarantee of accuracy or completeness. If you find any information that should be corrected, please send your request to the GIS Unit.

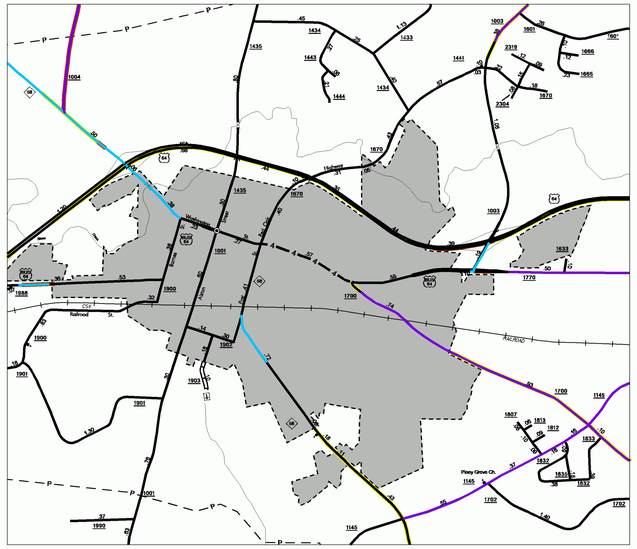

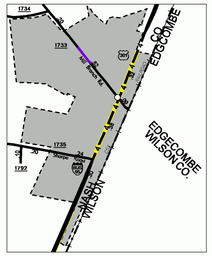

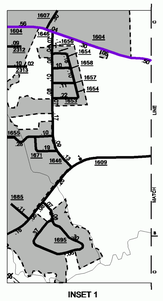

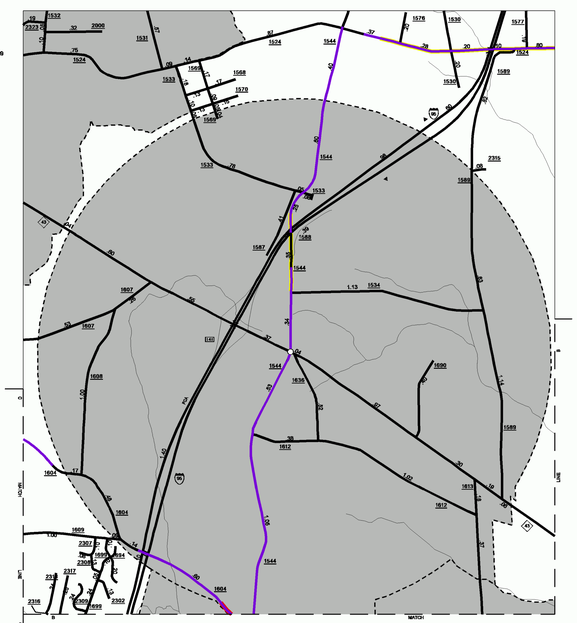

NORTH CAROLINA MOVING AHEAD
GIS NCDOT
Produced by Geographic Information Systems Unit - Apr. 2003

CRASH RATE FACTORS PROVIDED BY NCDOT TRAFFIC ENGINEERING AND SAFETY SYSTEMS
ALL US AND NC ROUTES
ALL SECONDARY ROADS > 2000 ADT

- 0 - 1.00
- 1.01 - 2.00
- 2.01 - 5.00
- 5.01 - 111

BASED UPON 1999 - 2001 CY CRASH DATA

LANE WIDTH AND TRAFFIC VOLUME

- US AND NC ROUTES WITH LANE WIDTHS < 11 FEET AND ADT > 999 AND < 2001
- US AND NC ROUTES WITH LANE WIDTHS < 12 FEET AND ADT > 2000
- SECONDARY ROADS WITH LANE WIDTHS < 11 FEET AND ADT > 2000

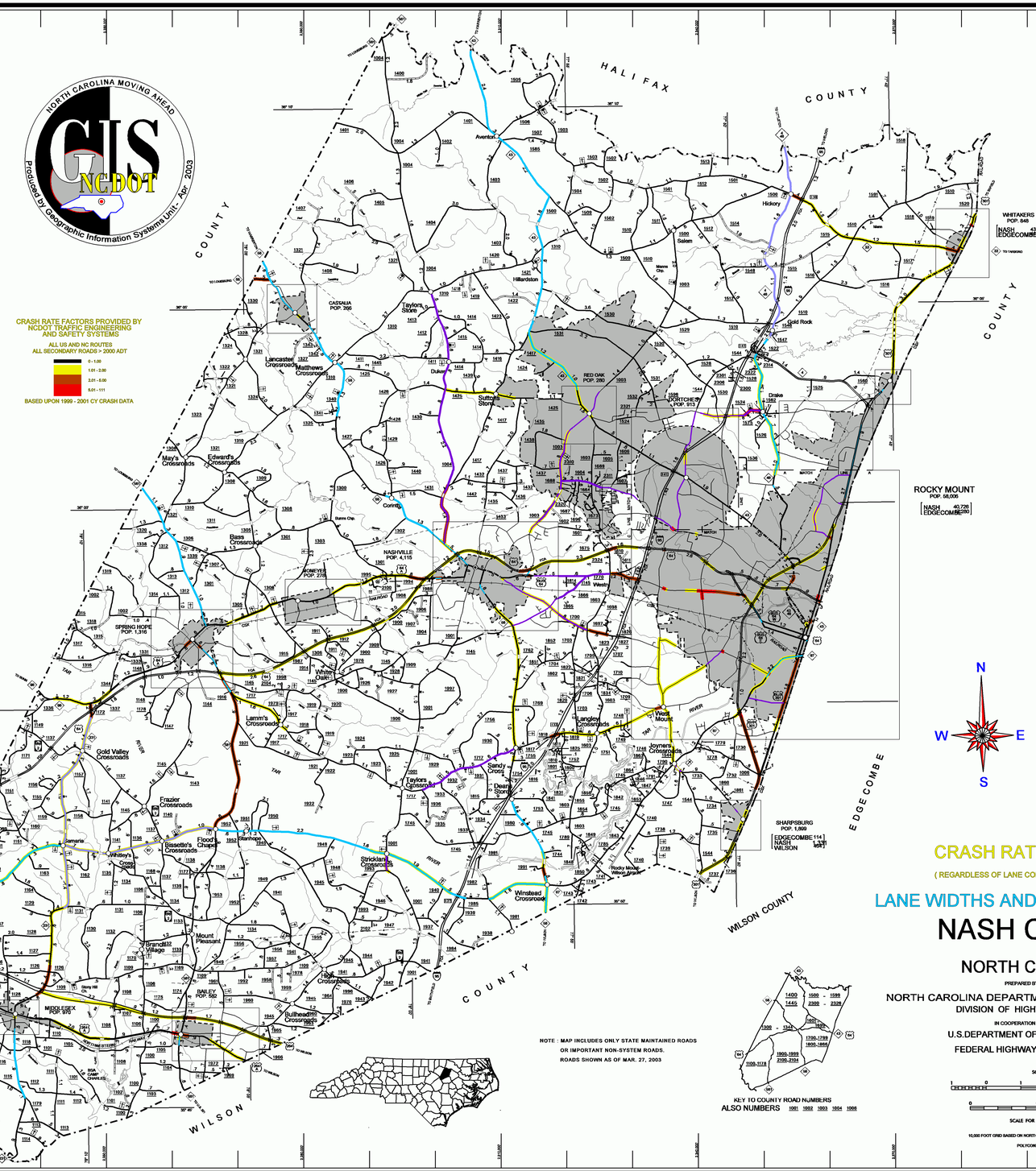
HALIFAX COUNTY
FRANKLIN COUNTY
WAKE COUNTY
JOHNSTON COUNTY
WILSON COUNTY
EDGECOMBE COUNTY
Aventon
Hilliardston
Taylors Store
CASTALIA POP. 366
Lancaster Crossroads
Matthews Crossroads
Hickory
Salem
Gold Rock
RED OAK POP. 280
DORTCHES POP. 913
Drake
Sunshine
Sulphur Springs
May's Crossroads
Edward's Crossroads
Bass Crossroads
Conetoe
NASHVILLE POP. 4,115
BONNEVILLE POP. 276
SPRING HOPE POP. 1,316
Whites Chapel
Lamm's Crossroads
Gold Valley Crossroads
Frazier Crossroads
Rocky Cross
Samaria
Whitley's Cross Roads
Bissette's Crossroads
Flood's Chapel
Stricklands Crossroads
Sandy Cross
Dearsy Store
Taylors Crossroads
Langdon Crossroads
Joyners Crossroads
Winstead Crossroads
Mount Pleasant
Brandis Village
BAILEY POP. 582
MIDDLESEX POP. 975
Bulls Head Crossroads
Hill Crossroads
Murraytown
Gray Rock
Rocky Mount Wilson Airport
WHITAKERS POP. 646
NASH 437
EDGECOMBE 209
ROCKY MOUNT
POP. 58,006
NASH 40,726
EDGECOMBE 17,280
SHARPSBURG
POP. 1,899
EDGECOMBE 114
NASH 1,785
WILSON 29
Wilson
Rocky Mount
Tar River
Nashville
Middlesex
Bailey
Spring Hope
Castalia
Dortches
Sharpsburg
Whitakers
Rocky Mount
Wilson
Hilliardston
Aventon
Taylors Store
Lancaster Crossroads
Matthews Crossroads
Hickory
Salem
Gold Rock
Drake
Sunshine
Sulphur Springs
May's Crossroads
Edward's Crossroads
Bass Crossroads
Conetoe
Whites Chapel
Lamm's Crossroads
Gold Valley Crossroads
Frazier Crossroads
Rocky Cross
Samaria
Whitley's Cross Roads
Bissette's Crossroads
Flood's Chapel
Stricklands Crossroads
Sandy Cross
Dearsy Store
Taylors Crossroads
Langdon Crossroads
Joyners Crossroads
Winstead Crossroads
Mount Pleasant
Brandis Village
Bulls Head Crossroads
Hill Crossroads
Murraytown
Gray Rock
Rocky Mount Wilson Airport
Tar River
Fishing Creek
Stony Hill Chch
RIFA CAMP CHARLES
TO RALEIGH
TO WILSON
TO LOUISBURG
TO ENFIELD
TO WELDON
TO TARBORO
TO NASHVILLE
TO SPRING HOPE
TO ROCKY MOUNT
TO MIDDLESEX
TO BAILEY
TO DORTCHES
TO NAPLES
TO ROCKY MOUNT
TO WILSON
TO WHITAKERS
TO SHARPSBURG
TO ELM CITY
TO WILSON
TO ROCKY MOUNT