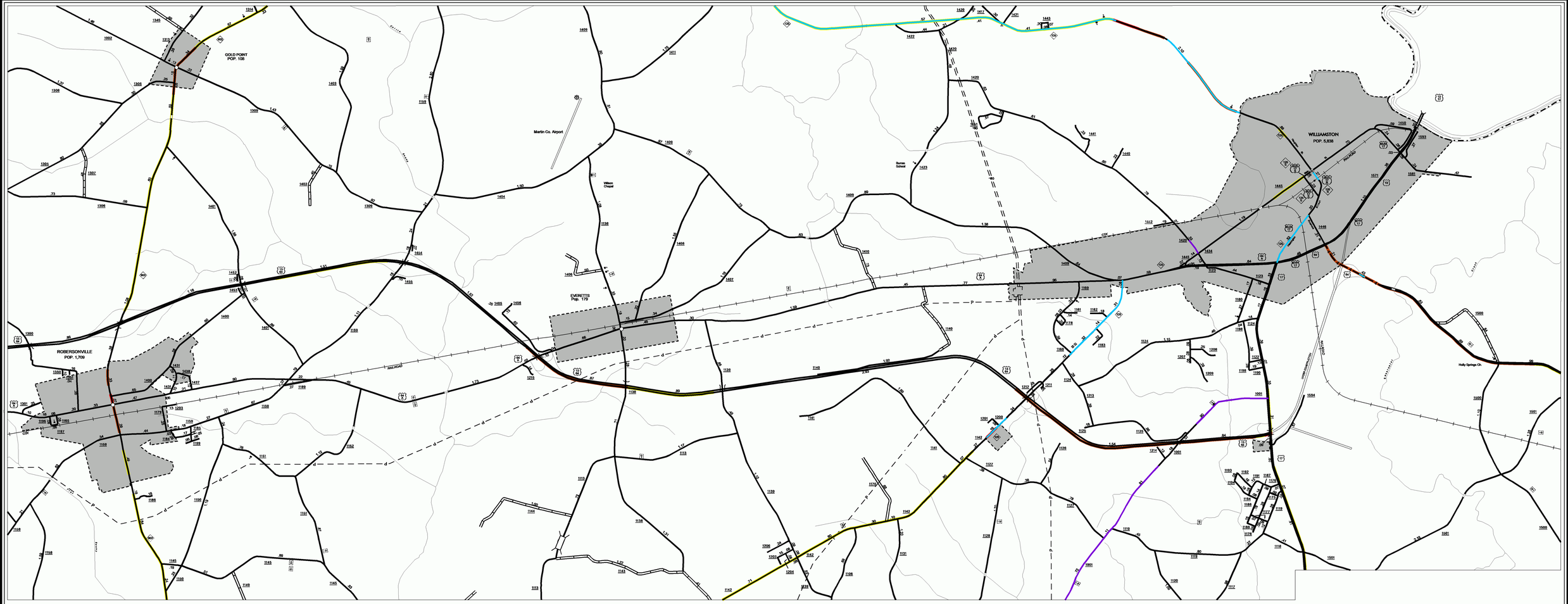

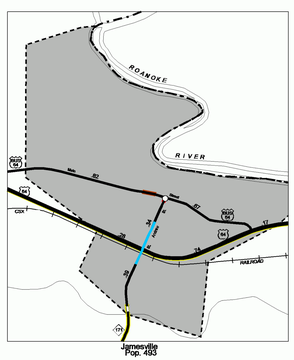

Jamesville
Pop. 493

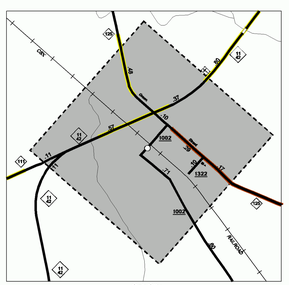

Oak City
Pop. 334

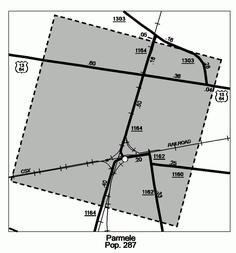

Parmele
Pop. 287

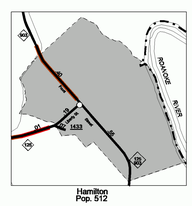

Hamilton
Pop. 512

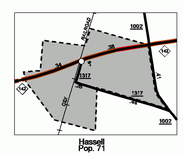

Hassell
Pop. 71

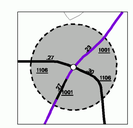

Bear Grass
Pop. 52

ENLARGED MUNICIPAL AND SUBURBAN AREAS

MARTIN COUNTY

NORTH CAROLINA

PREPARED BY THE

NORTH CAROLINA DEPARTMENT OF TRANSPORTATION
DIVISION OF HIGHWAYS - GIS UNIT

IN COOPERATION WITH THE

U.S.DEPARTMENT OF TRANSPORTATION
FEDERAL HIGHWAY ADMINISTRATION

SCALE

1 0 1 MILES

10,000 FOOT GRID BASED ON NORTH CAROLINA PLANE COORDINATE SYSTEM

POLYCONIC PROJECTION

SHEET 2 OF 2

COPIES OF THIS MAP ARE AVAILABLE
TO THE PUBLIC AT A NOMINAL COST
ADDRESS: MAPS, N.C. DEPARTMENT OF TRANSPORTATION
DIVISION OF HIGHWAYS
RALEIGH, NORTH CAROLINA, 27611

REVISED
12/19/94 DOR
10/11/97 DOR
3/9/98 ABR
7/9/98 ABR
12/1/99 ABR
10/25/99 BCH
9/8/00 BCH
01/06/01 MRH
1/14/02 MSG
3/13/03 MSG
3/17/03 MSG

MARTIN Sys. 1

DIVISION 1 DISTRICT 3 MARTIN COUNTY NORTH CAROLINA