Disclaimer: Although the GIS Unit's goal is to provide the most correct and complete information as possible, the magnitude and dynamics of the data prevent any guarantee of accuracy or completeness. If you find any information that should be corrected, please send your request to the GIS Unit.

CRASH RATE FACTORS

- 2.01 - 5.00
- 5.01 - 111
- 0 - 1.00
- 1.01 - 2.00

LANE WIDTH AND TRAFFIC VOLUMES

- SECONDARY ROADS WITH LANE WIDTHS < 11 FEET AND ADT > 2000
- US AND NC ROUTES WITH LANE WIDTHS < 12 FEET AND ADT > 2000
- US AND NC ROUTES WITH LANE WIDTHS < 11 FEET AND ADT > 999 AND < 2001

Customized GIS map checked by

P & A

Mapping

Road Inv.

COPIES OF THIS MAP ARE AVAILABLE FROM THE MAPPING UNIT AT THE ADDRESS:
MAIN N.C. DEPARTMENT OF TRANSPORTATION
DIVISION OF HIGHWAYS
RALEIGH, NORTH CAROLINA, 27611

REVISED
8/29/96 TN
1/1/99 ER
8/1/99 JDH
12/7/01SRC
1/9/02 SRC
3/22/02 SRC
4/12/02 SRC
4/24/02 SRC
9/14/02 SRC
9/16/02 SRC
10/23/02 SRC
10/28/02 SRC
3/11/03 SRC

LINCOLN BUP. 1

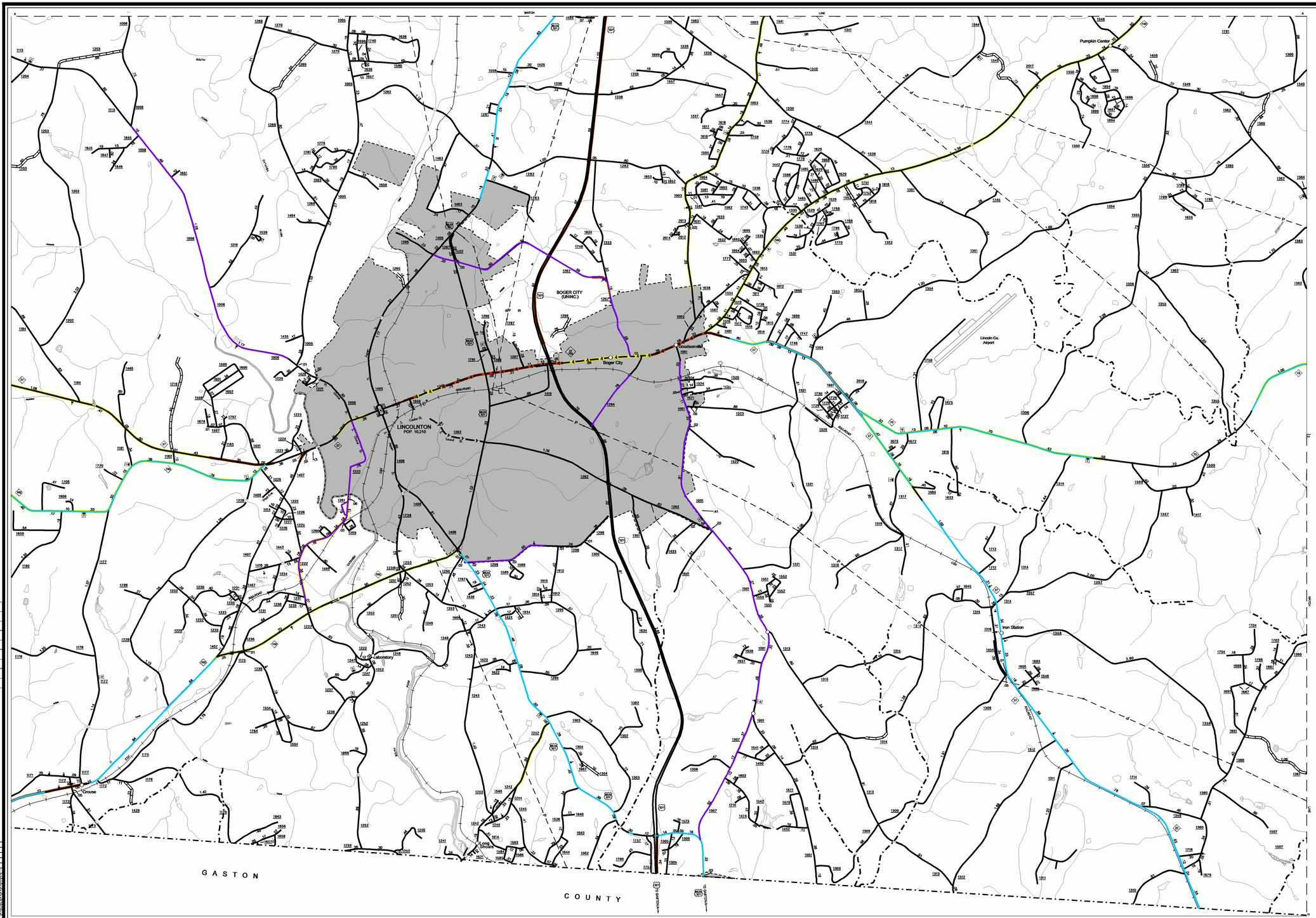

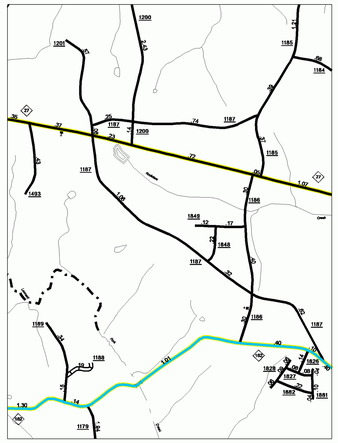

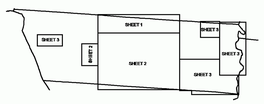

N
W E
S

CRASH RATE FACTORS

(REGARDLESS OF LANE CONFIGURATION OR WIDTH)

LANE WIDTHS AND TRAFFIC VOLUMES

ENLARGED MUNICIPAL AND SUBURBAN AREAS

LINCOLN COUNTY

NORTH CAROLINA

PREPARED BY THE

NORTH CAROLINA DEPARTMENT OF TRANSPORTATION
DIVISION OF HIGHWAYS - GIS UNIT

IN COOPERATION WITH THE

U.S. DEPARTMENT OF TRANSPORTATION
FEDERAL HIGHWAY ADMINISTRATION

SCALE
1 0 1 MILES

POLYCONIC PROJECTION

SHEET 2 OF 3