Disclaimer: Although the GIS Unit's goal is to provide the most correct and complete information as possible, the magnitude and dynamics of the data prevent any guarantee of accuracy or completeness. If you find any information that should be corrected, please send your request to the GIS Unit.

CRASH RATE FACTORS

(REGARDLESS OF LANE CONFIGURATION OR WIDTH)

LANE WIDTHS AND TRAFFIC VOLUMES

CRASH RATE FACTORS
- 2.01 - 5.00
- 5.01 - 111
- 0 - 1.00
- 1.01 - 2.00

LANE WIDTH AND TRAFFIC VOLUMES
- SECONDARY ROADS WITH LANE WIDTHS < 11 FEET AND ADT > 2000
- US AND NC ROUTES WITH LANE WIDTHS < 12 FEET AND ADT > 2000
- US AND NC ROUTES WITH LANE WIDTHS < 11 FEET AND ADT > 999 AND < 2001

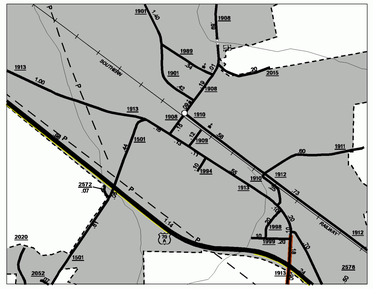

Wilson's Mills
Pop. 807

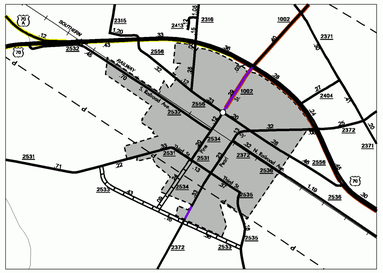

Princeton
Pop. 1,609

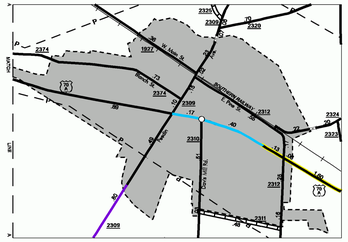

Pine Level
Pop. 1,574

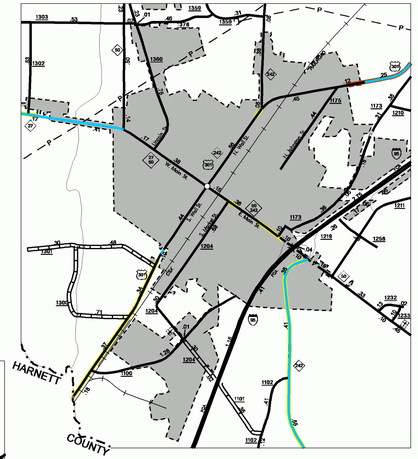

Benson
Pop. 3,009

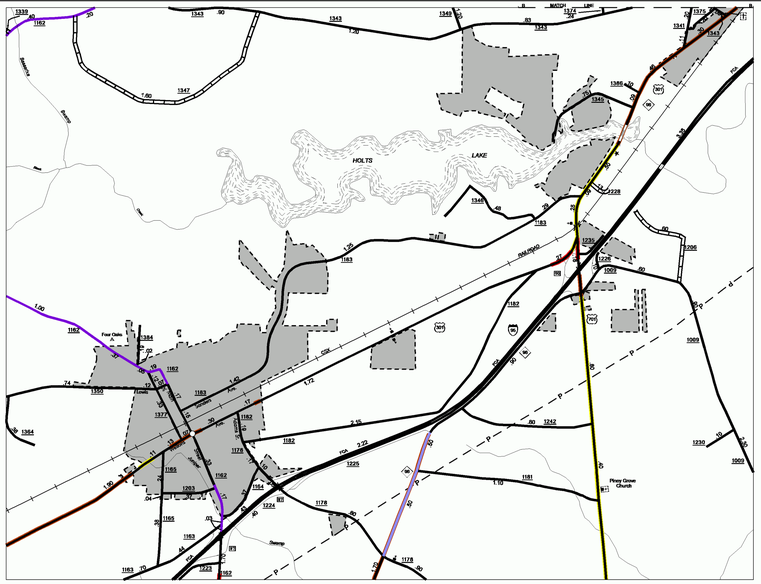

Four Oaks
Pop. 1,816

Smithfield - Selma

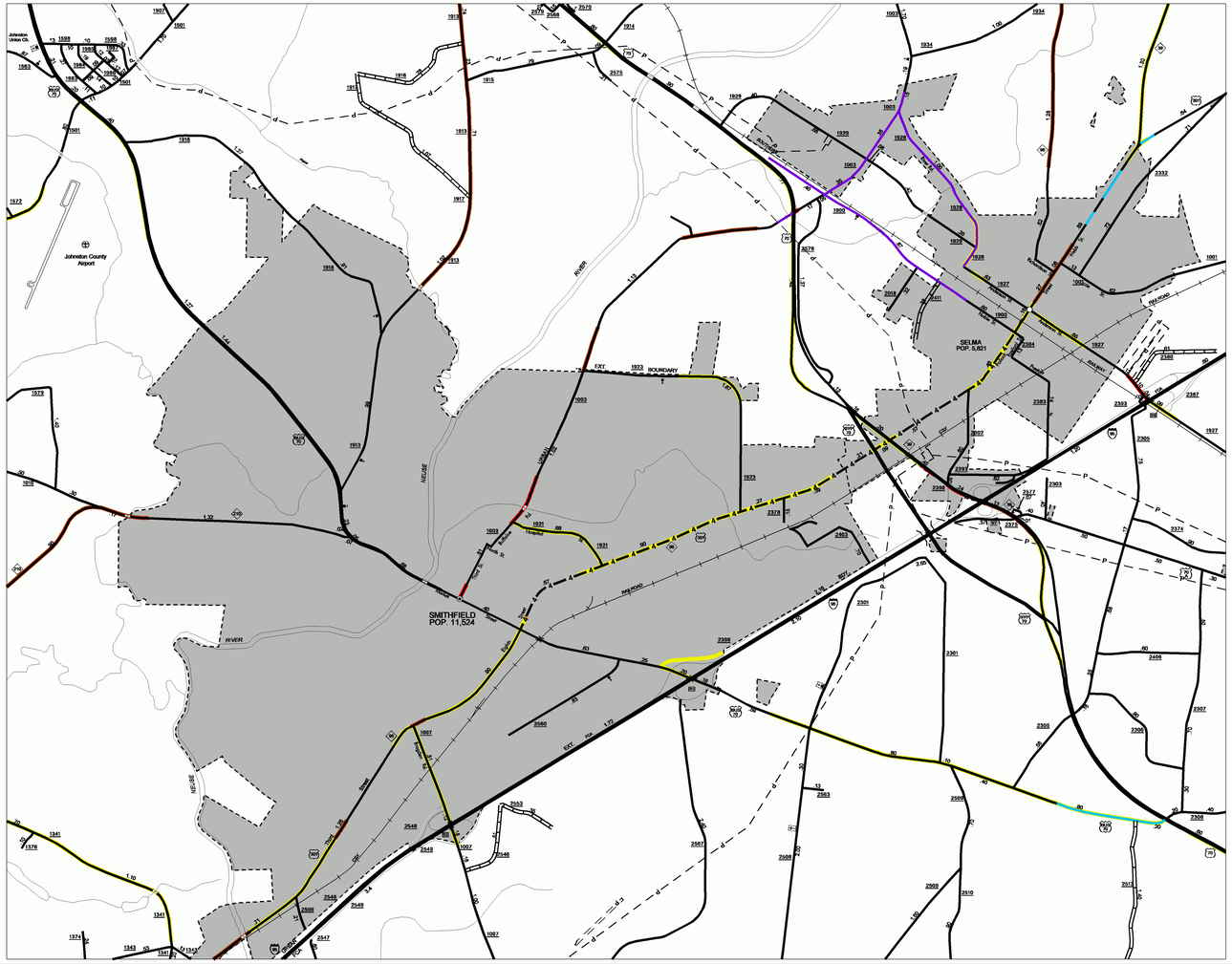

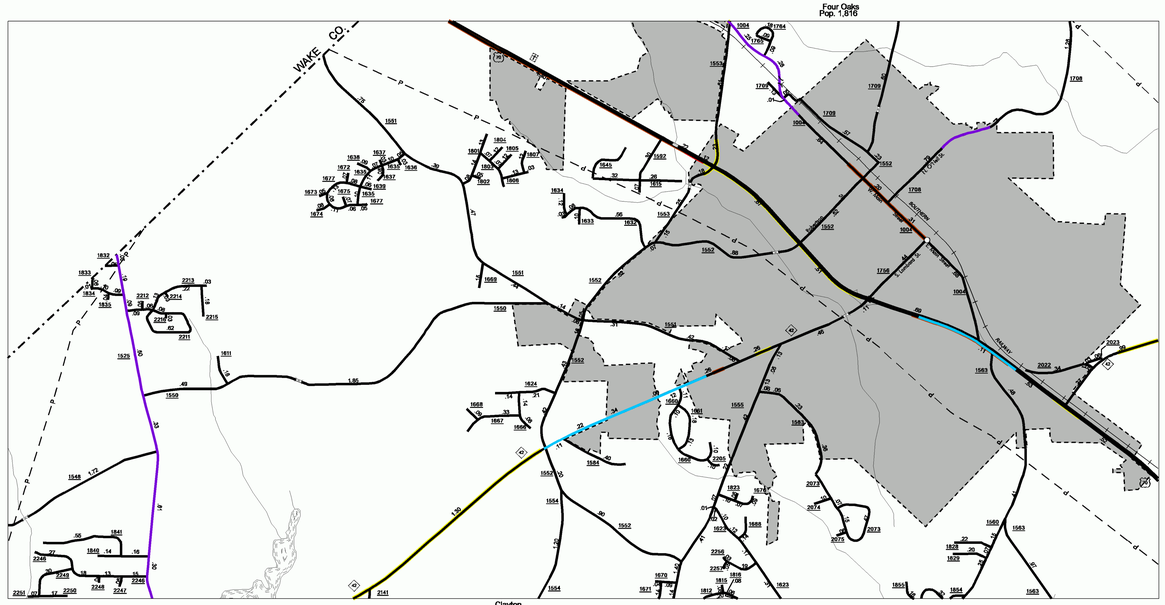

Clayton
Pop. 7,649

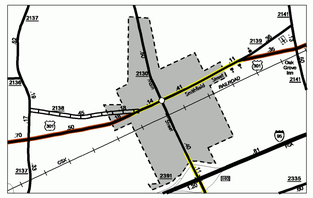

Micro
Pop. 533

N
W E
S

ENLARGED MUNICIPAL AND SUBURBAN AREAS

JOHNSTON COUNTY

NORTH CAROLINA

PREPARED BY THE

NORTH CAROLINA DEPARTMENT OF TRANSPORTATION
DIVISION OF HIGHWAYS - GIS UNIT

IN COOPERATION WITH THE

U.S.DEPARTMENT OF TRANSPORTATION
FEDERAL HIGHWAY ADMINISTRATION

10,000 FOOT GRID BASED ON NORTH CAROLINA PLANE COORDINATE SYSTEM

POLYCONIC PROJECTION

SCALE
1 0 1 MILES

SHEET 2 OF 2

Customized GIS map checked by
P & A
Mapping
Road Inv.

COPIES OF THIS MAP ARE AVAILABLE
TO THOSE WHO CALL OR WRITE
ADDRESS: MAPS, N.C. DEPARTMENT OF TRANSPORTATION
DIVISION OF HIGHWAYS
RALEIGH, NORTH CAROLINA, 27611

REVISED
1/1/94 SR
1/1/95 LM
3/10/99 JAJ
7/20/01 MEM
9/24/01 MEM
1/23/02 MEM
7/1/02 MEM
10/31/02 MEM
11/8/02 MEM
12/19/02 MEM
3/26/03 MEM

JOHNSTON

DIVISION 4 DISTRICT 3 JOHNSTON COUNTY NORTH CAROLINA 101