Disclaimer: Although the GIS Unit's goal is to provide the most correct and complete information as possible, the magnitude and dynamics of the data prevent any guarantee of accuracy or completeness. If you find any information that should be corrected, please send your request to the GIS Unit.

CRASH RATE FACTORS

0 - 1.00	3.01 - 5.00
1.01 - 2.00	5.01 - 111

LANE WIDTH AND TRAFFIC VOLUMES

SECONDARY ROADS WITH LANE WIDTHS < 11 FEET AND ADT > 2000

US AND NC ROUTES WITH LANE WIDTHS < 12 FEET AND ADT > 2000

US AND NC ROUTES WITH LANE WIDTHS < 11 FEET AND ADT > 999 AND < 2001

Customized GIS map checked by

P & A

Mapping

Road Inv.

COPIES OF THIS MAP ARE AVAILABLE TO THE PUBLIC FOR A NOMINAL FEE AT THE ADDRESS:
NC DEPT. OF TRANSPORTATION
DIVISION OF HIGHWAYS
RALEIGH, NORTH CAROLINA, 27611

REVISED
6/12/96 LM
1/1/99 ECR
9/1/99 JDH
1/1/2001 SRC
5/22/01 SRC
1/8/02 SRC
4/2/02 SRC
5/21/02 SRC
6/27/02 SRC
8/14/02 SRC
8/28/02 SRC
9/16/02 SRC
11/21/02 SRC
12/31/02 SRC
2/26/03 SRC

IREDELL SUP. 4

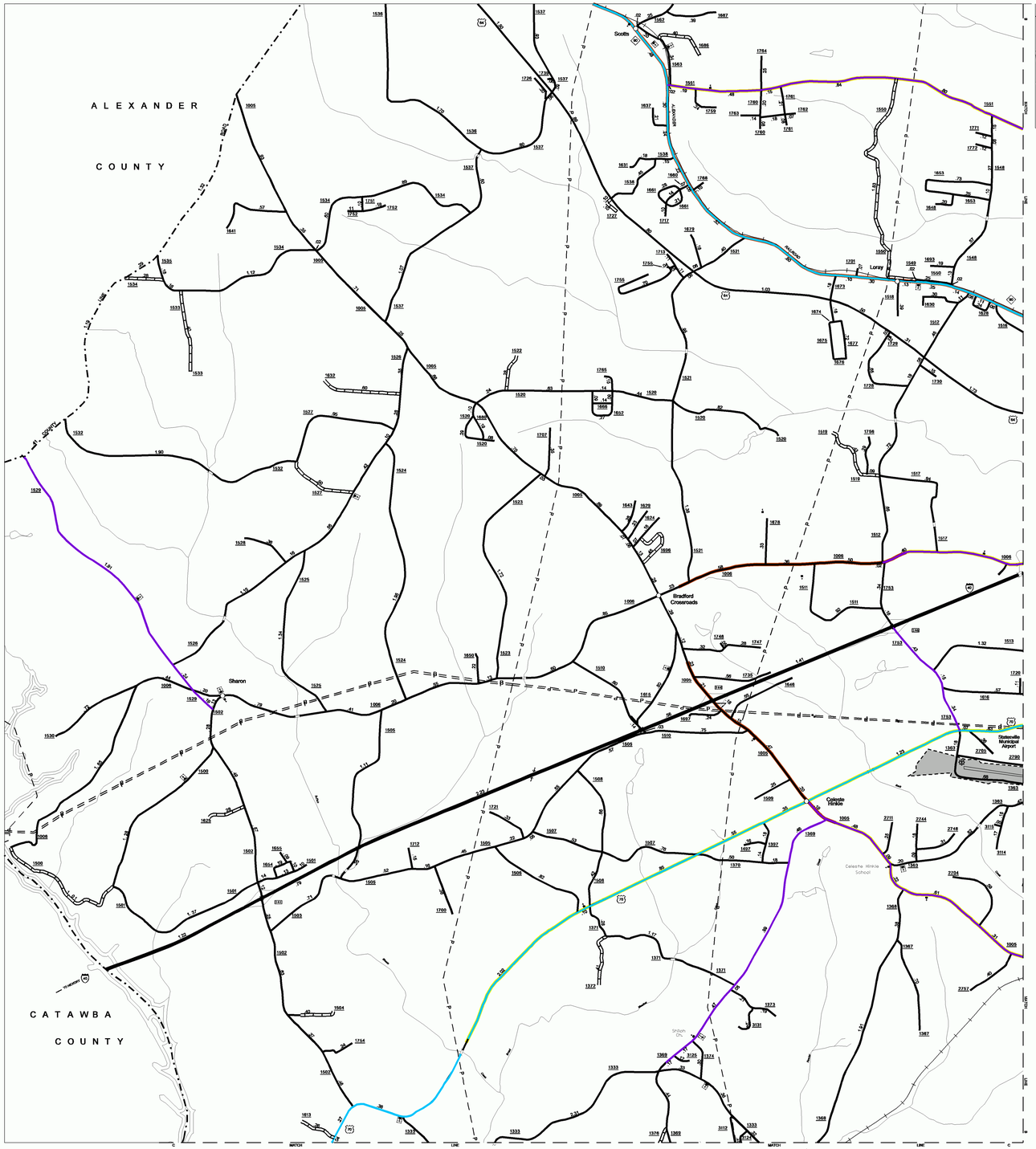

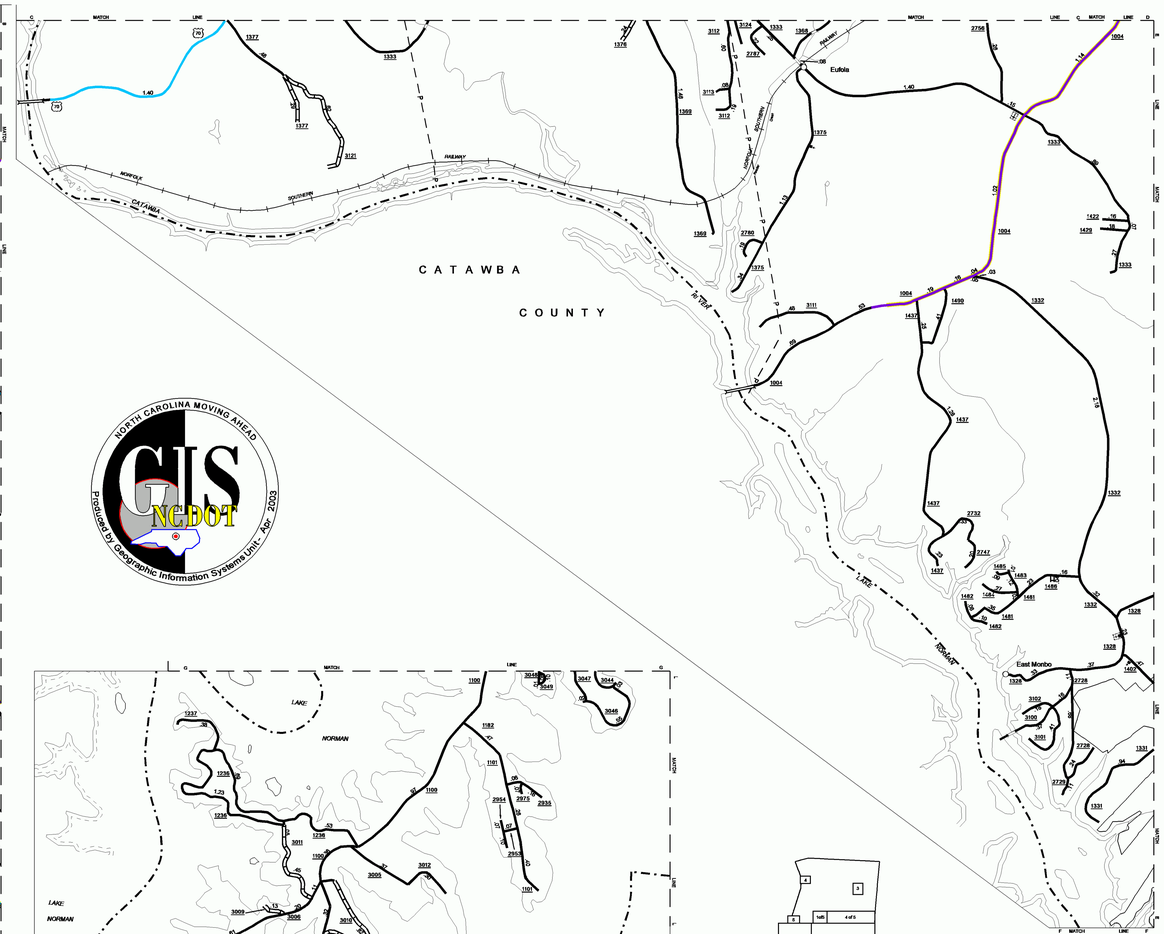

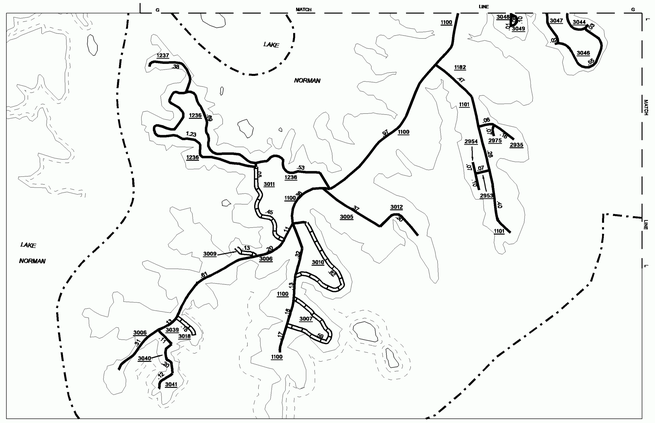

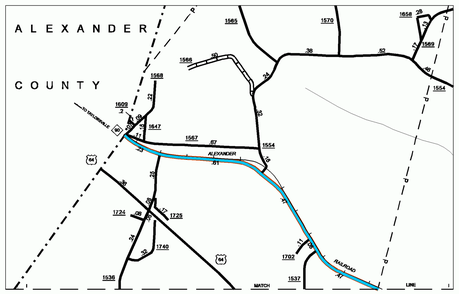

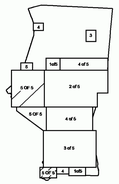

CRASH RATE FACTORS
(REGARDLESS OF LANE CONFIGURATION OR WIDTH)
LANE WIDTHS AND TRAFFIC VOLUMES

N
W E
S

ENLARGED MUNICIPAL AND SUBURBAN AREAS

IREDELL COUNTY

NORTH CAROLINA

PREPARED BY THE

NORTH CAROLINA DEPARTMENT OF TRANSPORTATION
DIVISION OF HIGHWAYS - GIS UNIT

IN COOPERATION WITH THE

U.S.DEPARTMENT OF TRANSPORTATION
FEDERAL HIGHWAY ADMINISTRATION

SCALE
1 0 1 MILES

POLYCONIC PROJECTION

SHEET 5 OF 5

DIVISION 13 DISTRICT 2 IREDELL COUNTY NORTH CAROLINA 097