Disclaimer: Although the GIS Unit's goal is to provide the most correct and complete information as possible, the magnitude and dynamics of the data prevent any guarantee of accuracy or completeness. If you find any information that should be corrected, please send your request to the GIS Unit.

CRASH RATE FACTORS

2.01 - 5.00
5.01 - 111
0 - 1.00
1.01 - 2.00

LANE WIDTH AND TRAFFIC VOLUMES

SECONDARY ROADS WITH LANE WIDTHS < 11 FEET AND ADT > 2000

US AND NC ROUTES WITH LANE WIDTHS < 12 FEET AND ADT > 2000

US AND NC ROUTES WITH LANE WIDTHS < 11 FEET AND ADT > 999 AND < 2001

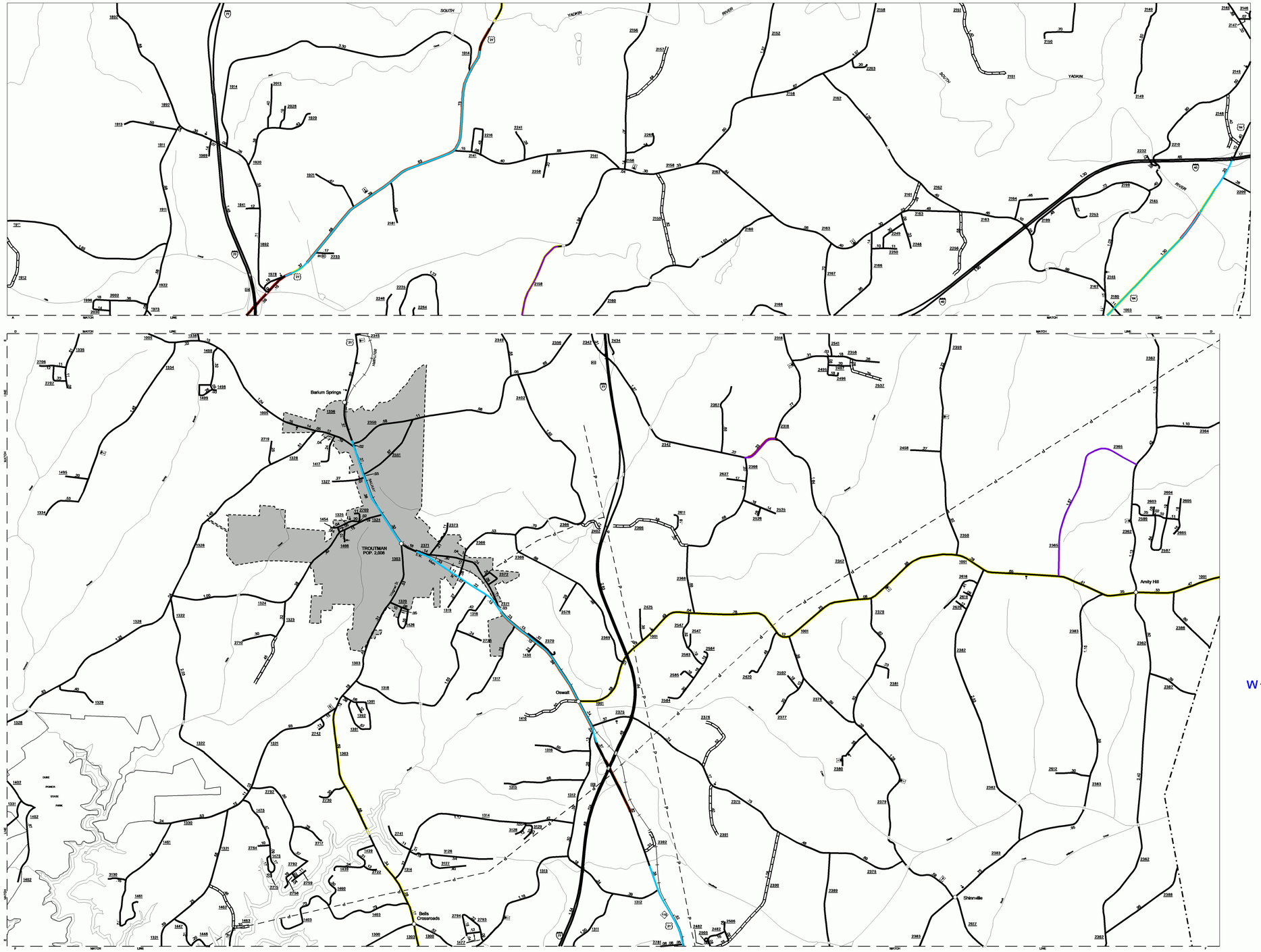

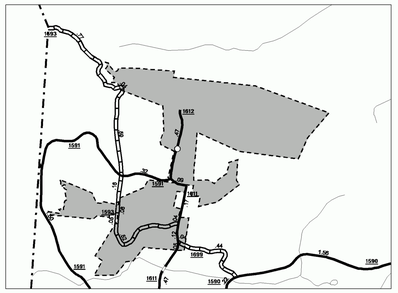

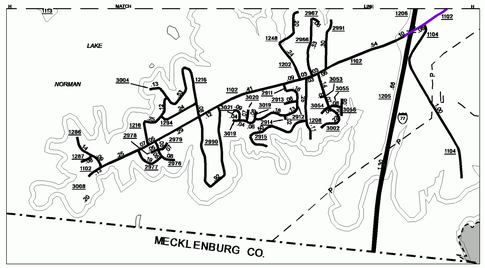

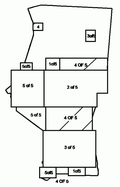

N
W E
S

NORTH CAROLINA MOVING AHEAD
GIS NCDOT
Produced by Geographic Information Systems Unit - Apr. 2003

CRASH RATE FACTORS

(REGARDLESS OF LANE CONFIGURATION OR WIDTH)

LANE WIDTHS AND TRAFFIC VOLUMES

ENLARGED MUNICIPAL AND SUBURBAN AREAS

IREDELL COUNTY

NORTH CAROLINA

PREPARED BY THE

NORTH CAROLINA DEPARTMENT OF TRANSPORTATION
DIVISION OF HIGHWAYS - GIS UNIT

IN COOPERATION WITH THE

U.S.DEPARTMENT OF TRANSPORTATION
FEDERAL HIGHWAY ADMINISTRATION

SCALE

1 0 1 MILES

POLYCONIC PROJECTION

SHEET 4 OF 5

Customized GIS map checked by

P & A

Mapping

Road Inv.

COPIES OF THIS MAP ARE AVAILABLE TO THE PUBLIC FOR A NOMINAL COST ADDRESS:
N.C. MAPS, N.C. DEPARTMENT OF TRANSPORTATION
DIVISION OF HIGHWAYS
RALEIGH, NORTH CAROLINA, 27611

REVISED
6/12/96 LM
11/1/99 EOR
8/1/00 JDM
1/1/01 SRC
1/9/02 SRC
4/24/02 SRC
5/21/02 SRC
5/27/02 SRC
8/14/02 SRC
8/29/02 SRC
9/16/02 src
11/21/02 SRC
12/31/02 SRC
2/26/03 SRC

IREDELL SUP-3

DIVISION 12 DISTRICT 3 IREDELL COUNTY NORTH CAROLINA 097