Disclaimer: Although the GIS Unit's goal is to provide the most correct and complete information as possible, the magnitude and dynamics of the data prevent any guarantee of accuracy or completeness. If you find any information that should be corrected, please send your request to the GIS Unit.

CRASH RATE FACTORS

2.01 - 6.00	6.01 - 111
0 - 1.00	1.01 - 2.00

LANE WIDTH AND TRAFFIC VOLUMES

SECONDARY ROADS WITH LANE WIDTHS < 11 FEET AND ADT > 2000

US AND NC ROUTES WITH LANE WIDTHS < 12 FEET AND ADT > 2000

US AND NC ROUTES WITH LANE WIDTHS < 11 FEET AND ADT > 999 AND > 2001

Customized GIS map checked by

P & A

Mapping

Road Inv.

COPIES OF THIS MAP ARE AVAILABLE TO THE PUBLIC FOR A NOMINAL COST.
ADDRESS:
MAPS, N.C. DEPARTMENT OF TRANSPORTATION
DIVISION OF HIGHWAYS
RALEIGH, NORTH CAROLINA, 27611

REVISED
10/6/98 RLN
3/1/99 RLN
6/30/99 RLN
10/22/01 BCS
1/ 7/02 BCS
4/5/02 BCS
5/29/02 BCS
7/15/02 BCS
10/23/02 BCS
12/30/02 BCS
01/02/03 BCS
01/20/03 BCS
02/18/03 BCS

HARNETT

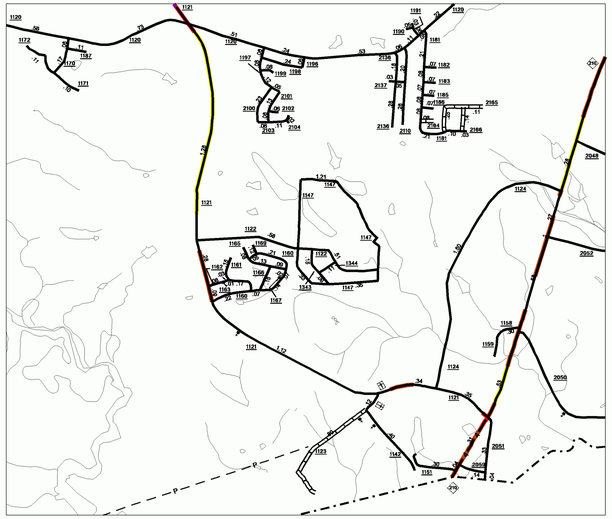

Inset 1

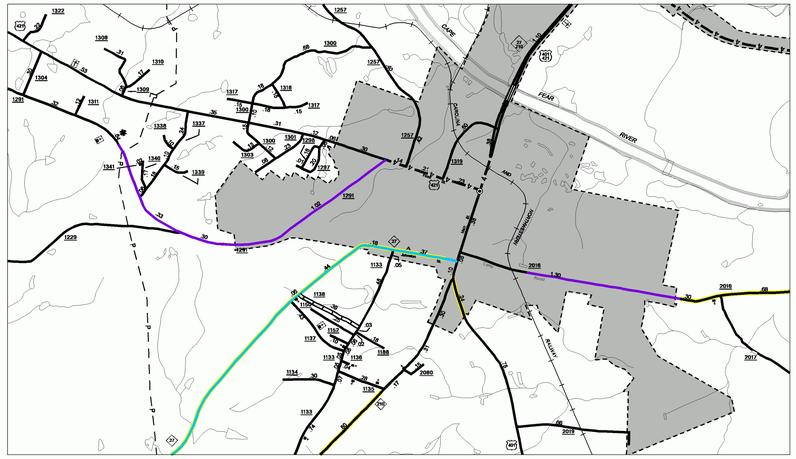

Lillington
Pop. 3,345

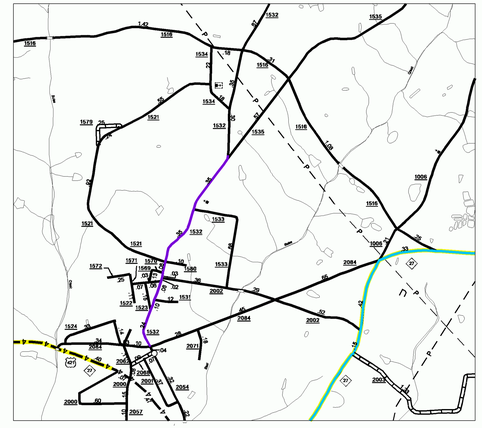

Buies Creek

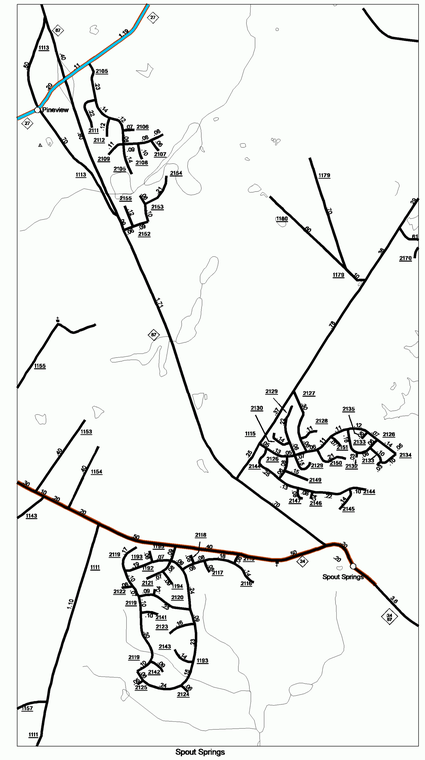

Spout Springs

Dunn and vicinity

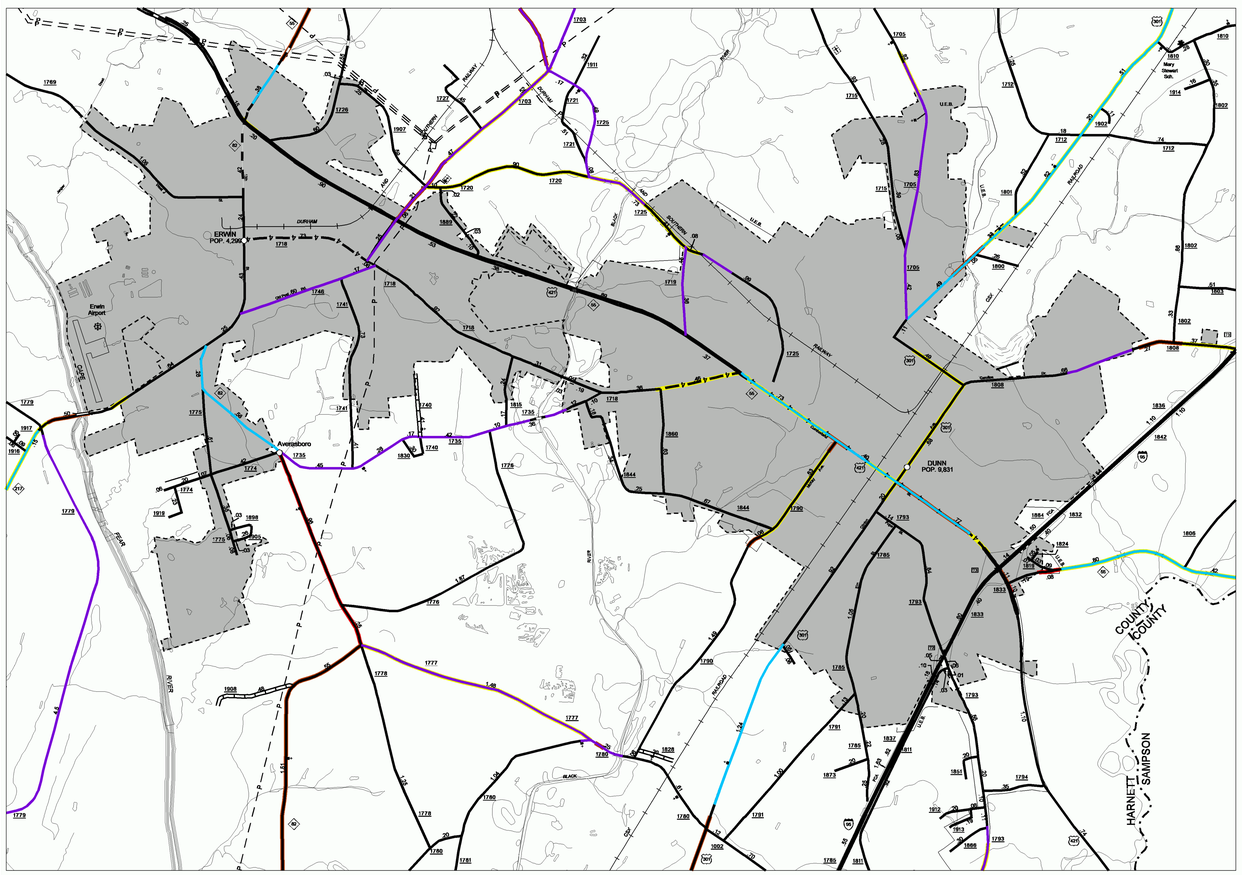

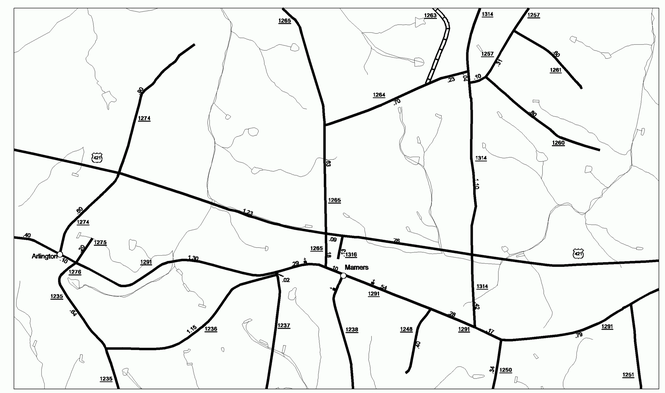

Mamers

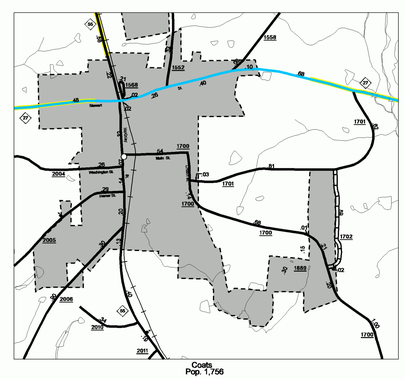

Coats
Pop. 1,756

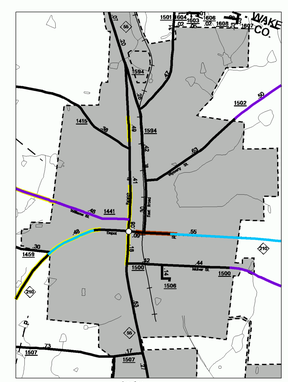

Angier
Pop. 2,826

CRASH RATE FACTORS
(REGARDLESS OF LANE CONFIGURATION OR WIDTH)

LANE WIDTHS AND TRAFFIC VOLUMES

ENLARGED MUNICIPAL AND SUBURBAN AREAS

HARNETT COUNTY

NORTH CAROLINA

PREPARED BY THE

NORTH CAROLINA DEPARTMENT OF TRANSPORTATION
DIVISION OF HIGHWAYS - GIS UNIT

IN COOPERATION WITH THE

U.S.DEPARTMENT OF TRANSPORTATION
FEDERAL HIGHWAY ADMINISTRATION

SCALE

1 0 1 MILES

10,000 FOOT GRID BASED ON NORTH CAROLINA PLANE COORDINATE SYSTEM

POLYCONIC PROJECTION

SHEET 2 OF 2