Disclaimer: Although the GIS Unit's goal is to provide the most correct and complete information as possible, the magnitude and dynamics of the data prevent any guarantee of accuracy or completeness. If you find any information that should be corrected, please send your request to the GIS Unit.

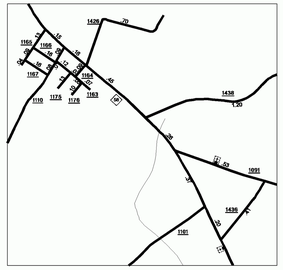

Inset 1

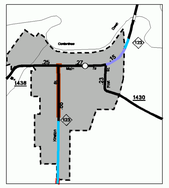

Hookerton
Pop. 515

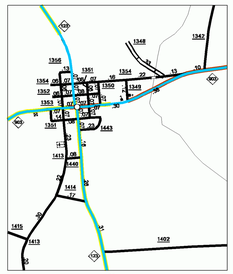

Maury

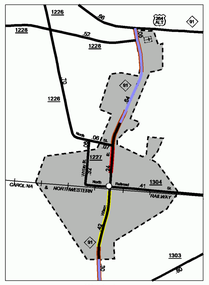

Walstonburg
Pop. 240

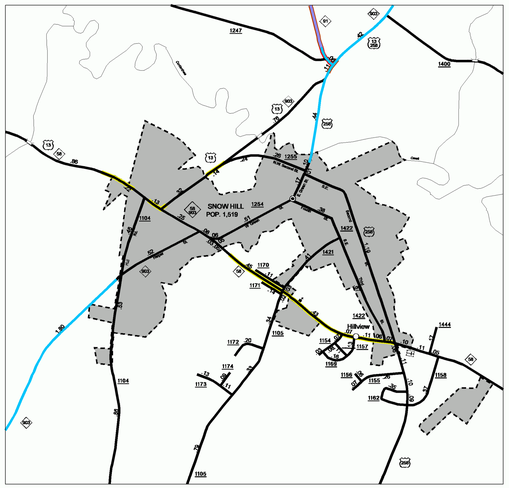

Snow Hill

CRASH RATE FACTORS PROVIDED BY
NCDOT TRAFFIC ENGINEERING
AND SAFETY SYSTEMS

ALL US AND NC ROUTES
ALL SECONDARY ROADS > 2000 ADT

- 0 - 1.00
- 1.01 - 2.00
- 2.01 - 5.00
- 5.01 - 111

BASED UPON 1999 - 2001 CY CRASH DATA

LANE WIDTH AND TRAFFIC VOLUME

- US AND NC ROUTES WITH LANE WIDTHS < 11 FEET AND ADT > 999 AND < 2001
- US AND NC ROUTES WITH LANE WIDTHS < 12 FEET AND ADT > 2000
- SECONDARY ROADS WITH LANE WIDTHS < 11 FEET AND ADT > 2000

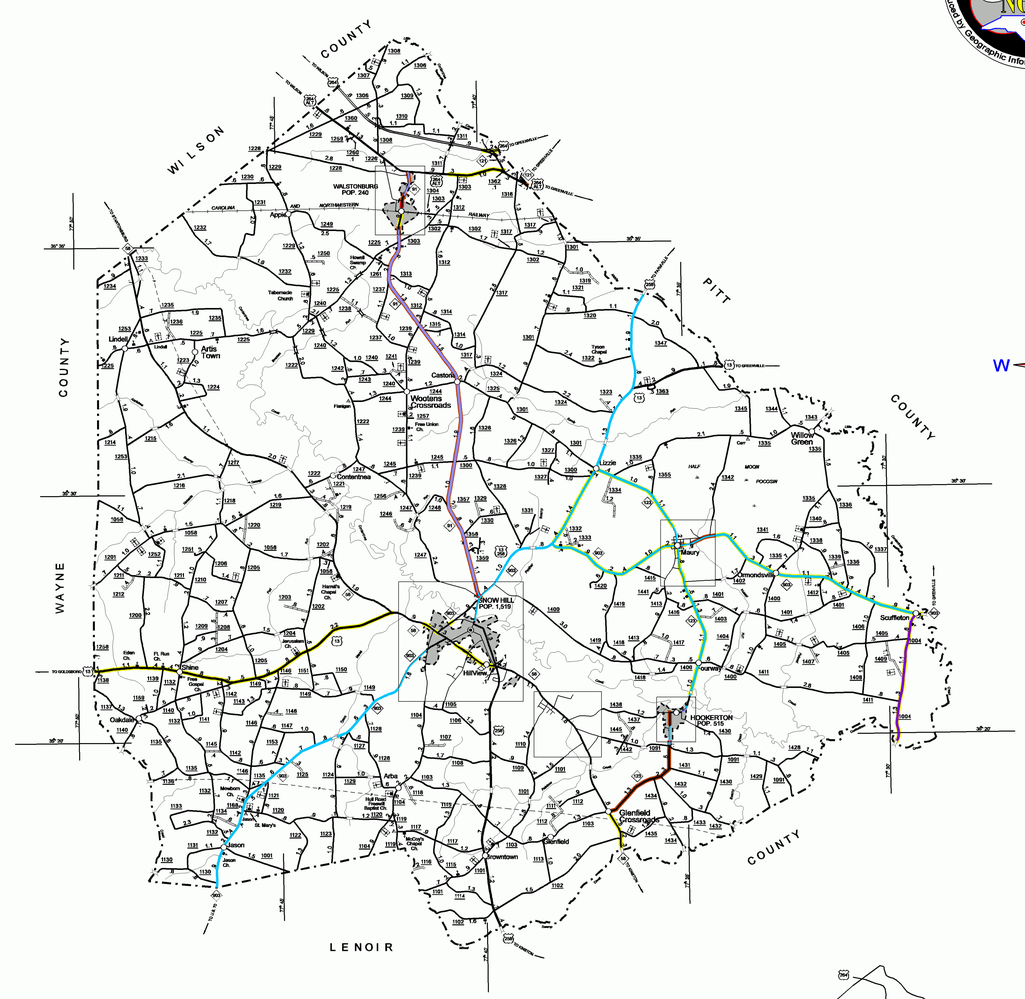
WILSON COUNTY
WAYNE COUNTY
PITT COUNTY
LENOIR COUNTY
WALSTONBURG
POP. 240
SNOW HILL
POP. 1,519
HOOKERTON
POP. 515
Maury
Ormondsville
Scuffleton
Stantonsburg
Wooten's Crossroads
Contentnea
Artis Town
Lizzie
Willow Green
Glenfield Crossroads
Glenfield
Snow Hill
Hill View
Clalkston
Shine
Arba
Jason
Mewborn
Downtown
Tyson Chapel
Tabernacle Church
Hamp's Chapel Ch.
Hamp's Chapel Ch.
Fellowship Ch.
Edgar Ch.
Ft. Run Ch.
Mt. Olive Baptist Ch.
St. Mary's
Mewborn Chapel Ch.
Mt. Olive Baptist Ch.
Free Union Ch.
Flatgap
Lindale
Lindale
Carolina
Appalachian
Northwestern
Mt. Olive
Pikeville
Stantonsburg
Saint Mary
Half Moon
Moon
Pocosin
Cor
Cedar Grove
Grady
Ward
Ward
Ward