Disclaimer: Although the GIS Unit's goal is to provide the most correct and complete information as possible, the magnitude and dynamics of the data prevent any guarantee of accuracy or completeness. If you find any information that should be corrected, please send your request to the GIS Unit.

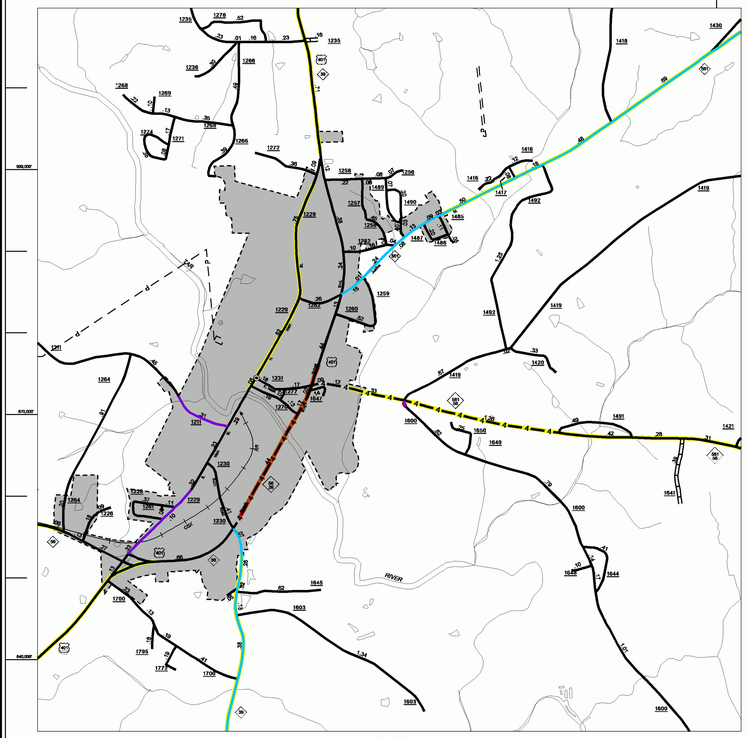

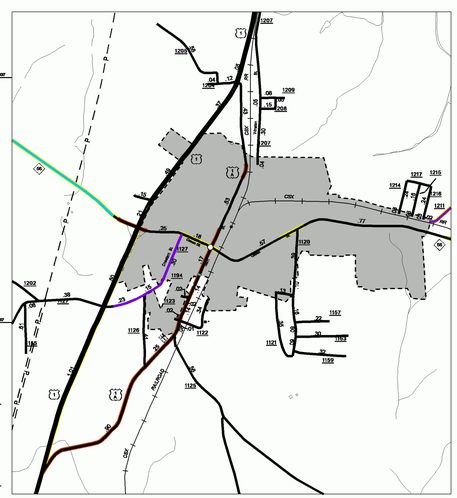

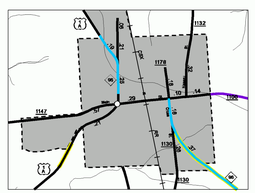

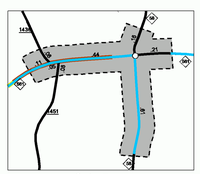

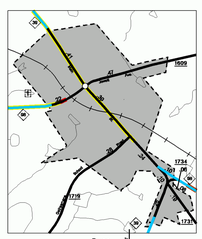

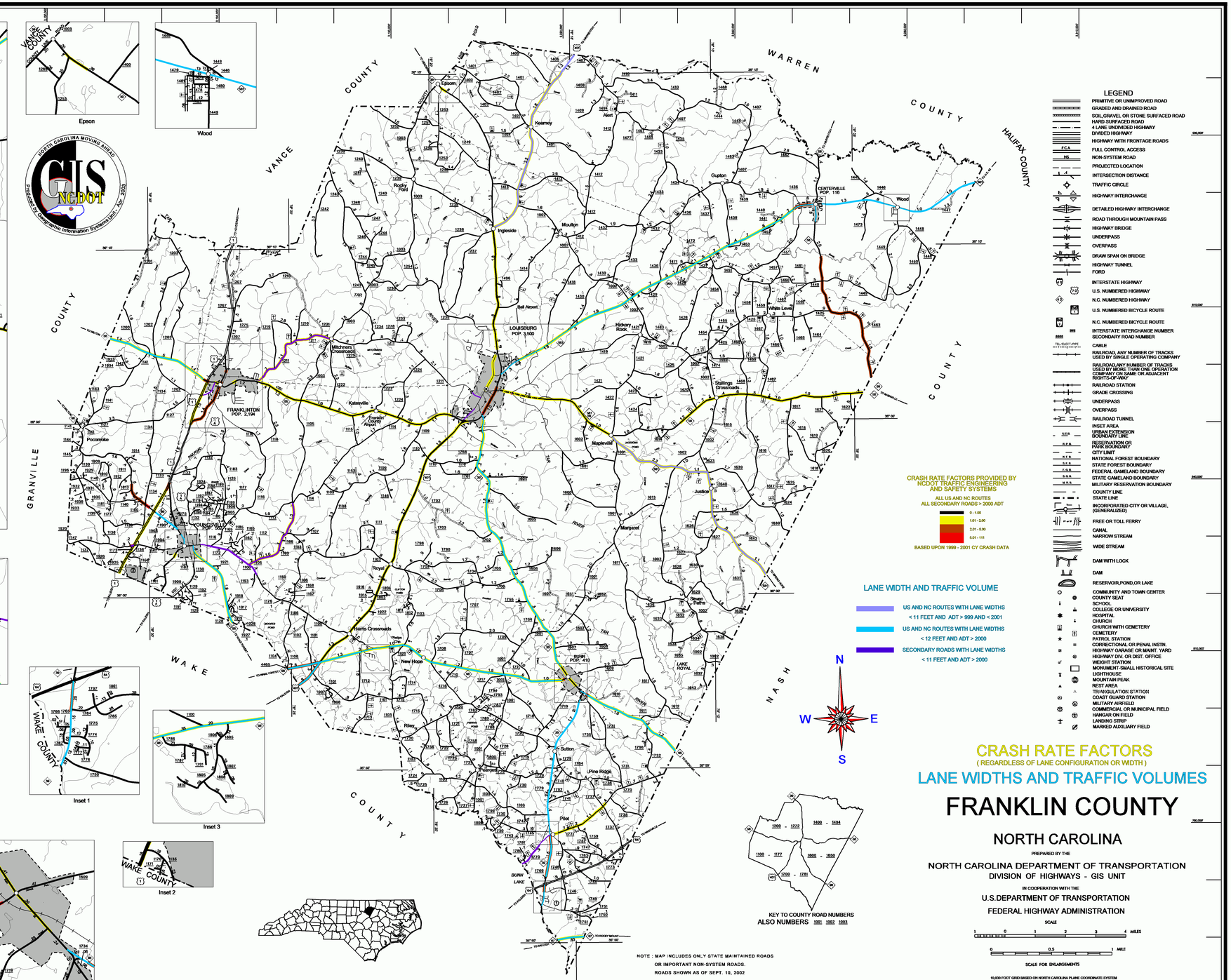
VANCE COUNTY
WARREN COUNTY
HALIFAX COUNTY
GRANVILLE COUNTY
WAKE COUNTY
NASH COUNTY
JOHNSTON COUNTY
Epsom
Kearney
Alert
Gupton
CENTERVILLE POP. 116
Wood
Rocky Fork
Ingleside
Moulton
Bell Airport
LOUISBURG POP. 3,500
Hickory Rock
White Level
Mitchners Crossroads
Kittrelle
FRANKLINTON POP. 2,194
Franklin County Airport
Gillings Crossroads
Pocomoke
Maplesville
Justice
Margaret
COUNSVILLE POP. 562
Royal
Seven Paths
Harris Crossroads
New Hope
BUNN POP. 410
LAKE ROYAL
Riley
Sutton
Pine Ridge
Pilot
BUNN LAKE
TO ROCKY MOUNT
TO SPRING HOPE
TO WAKE FOREST
TO YOUNGSVILLE
TO LOUISBURG
TO MACON
TO WARRENTON
TO ROANOKE RAPIDS
TO ENFIELD
TO NASHVILLE
TO SPRUCE PIN