Disclaimer: Although the GIS Unit's goal is to provide the most correct and complete information as possible, the magnitude and dynamics of the data prevent any guarantee of accuracy or completeness. If you find any information that should be corrected, please send your request to the GIS Unit.

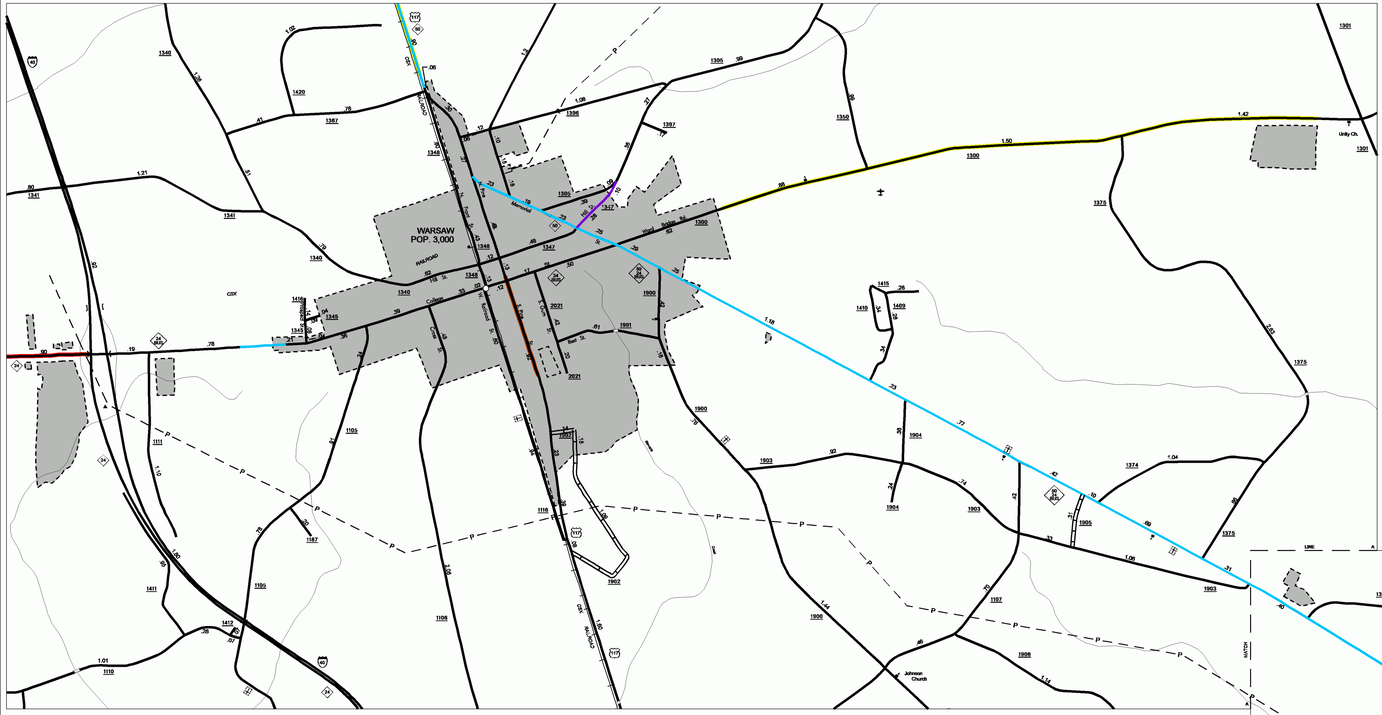

Warsaw

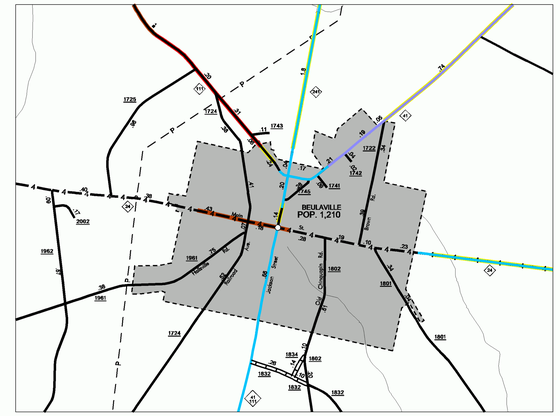

Beulaville

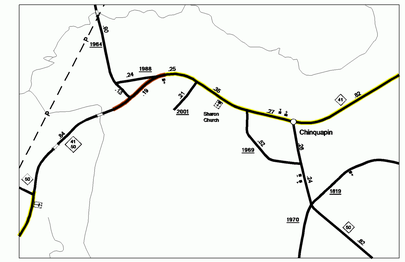

Chinquapin

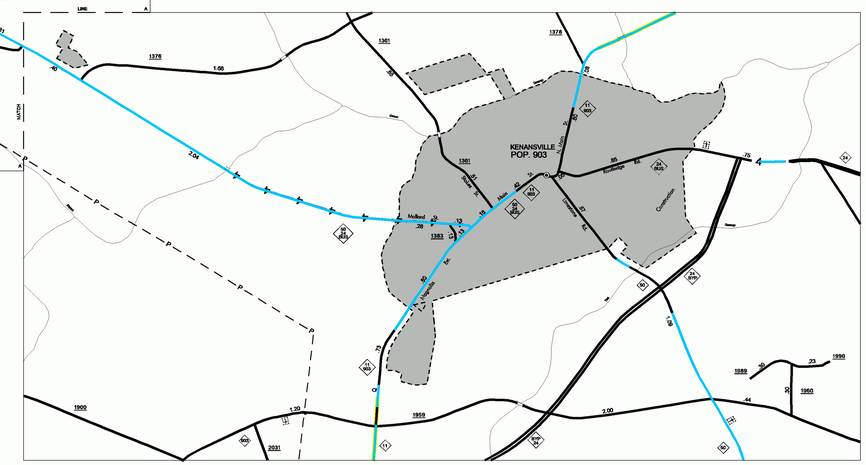

Kenansville

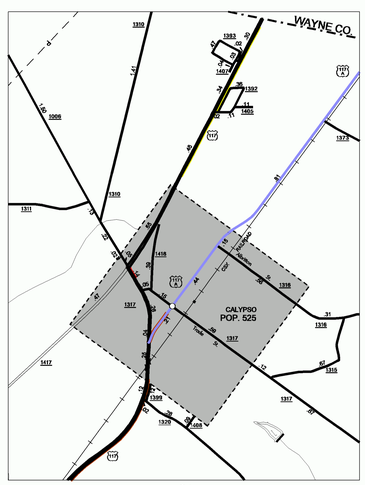

Calypso

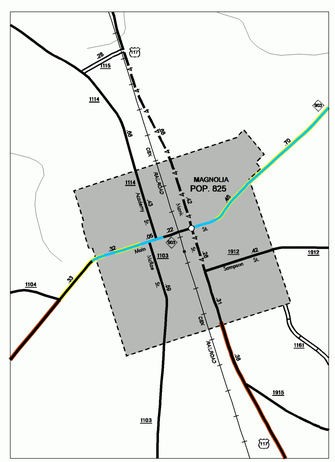

Magnolia

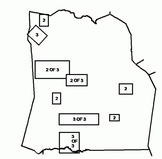

SUPPLEMENT SHEET KEY

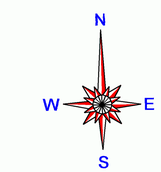

CRASH RATE FACTORS PROVIDED BY NCDOT TRAFFIC ENGINEERING AND SAFETY SYSTEMS

ALL US AND NC ROUTES
ALL SECONDARY ROADS > 2000 ADT

- 0 - 1.00
- 1.01 - 2.00
- 2.01 - 5.00
- 5.01 - 111

BASED UPON 1999 - 2001 CY CRASH DATA

LANE WIDTH AND TRAFFIC VOLUME

- US AND NC ROUTES WITH LANE WIDTHS < 11 FEET AND ADT > 999 AND < 2001
- US AND NC ROUTES WITH LANE WIDTHS < 12 FEET AND ADT > 2000
- SECONDARY ROADS WITH LANE WIDTHS < 11 FEET AND ADT > 2000

CRASH RATE FACTORS

(REGARDLESS OF LANE CONFIGURATION OR WIDTH)

LANE WIDTHS AND TRAFFIC VOLUMES

ENLARGED MUNICIPAL AND SUBURBAN AREAS

DUPLIN COUNTY

NORTH CAROLINA

PREPARED BY THE

NORTH CAROLINA DEPARTMENT OF TRANSPORTATION
DIVISION OF HIGHWAYS - GIS UNIT

IN COOPERATION WITH THE

U.S.DEPARTMENT OF TRANSPORTATION
FEDERAL HIGHWAY ADMINISTRATION

SCALE

1 0 1 MILES

10,000 FOOT GRID BASED ON NORTH CAROLINA PLANE COORDINATE SYSTEM

POLYCONIC PROJECTION

SHEET 2 OF 3

DIVISION 3 DISTRICT 2 DUPLIN COUNTY NORTH CAROLINA 061

Customized GIS map checked by

P & A
Mapping
Road Inv.

COPIES OF THIS MAP ARE AVAILABLE TO THE PUBLIC AT A NOMINAL COST
ADDRESS: MAIL N.C. DEPARTMENT OF TRANSPORTATION DIVISION OF HIGHWAYS RALEIGH, NORTH CAROLINA, 27611

BUP 1

DUPLIN

REVISED
5/22/96 TR
1/7/97 DDR
1/12/98 DDR
3/1/98 DDR
6/1/98 DDR
12/1/98
8/28/00
11/5/01
3/27/02 MEM
7/2/02 MEM